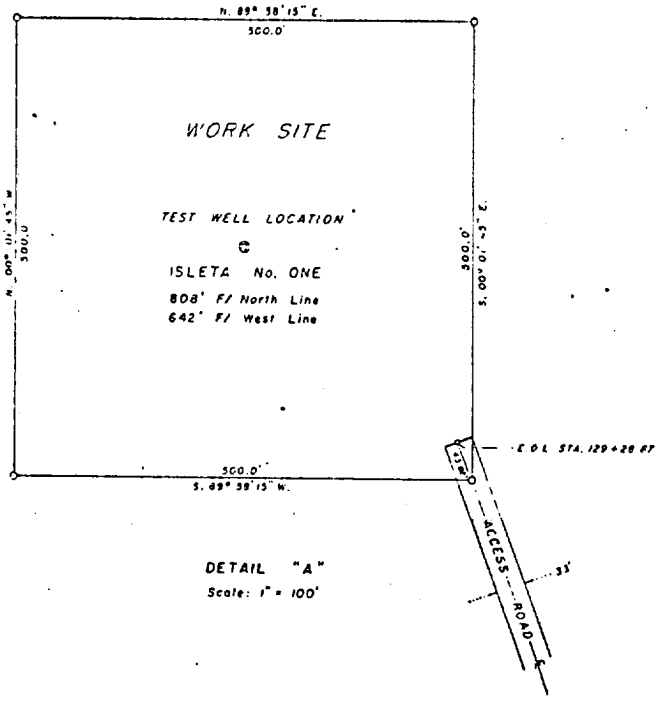


DETAIL "A"
Scale: 1" = 100'

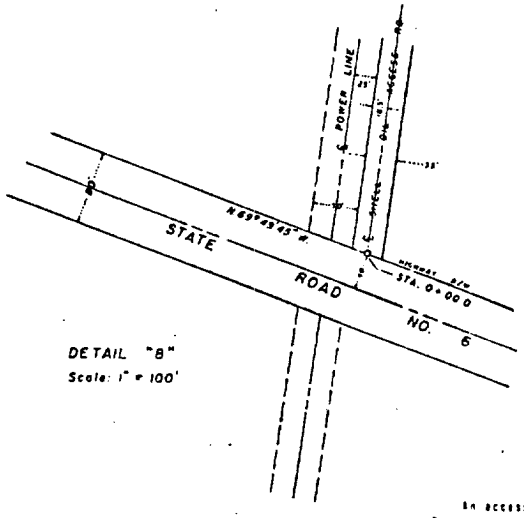


DETAIL "B"
Scale: 1" = 100'

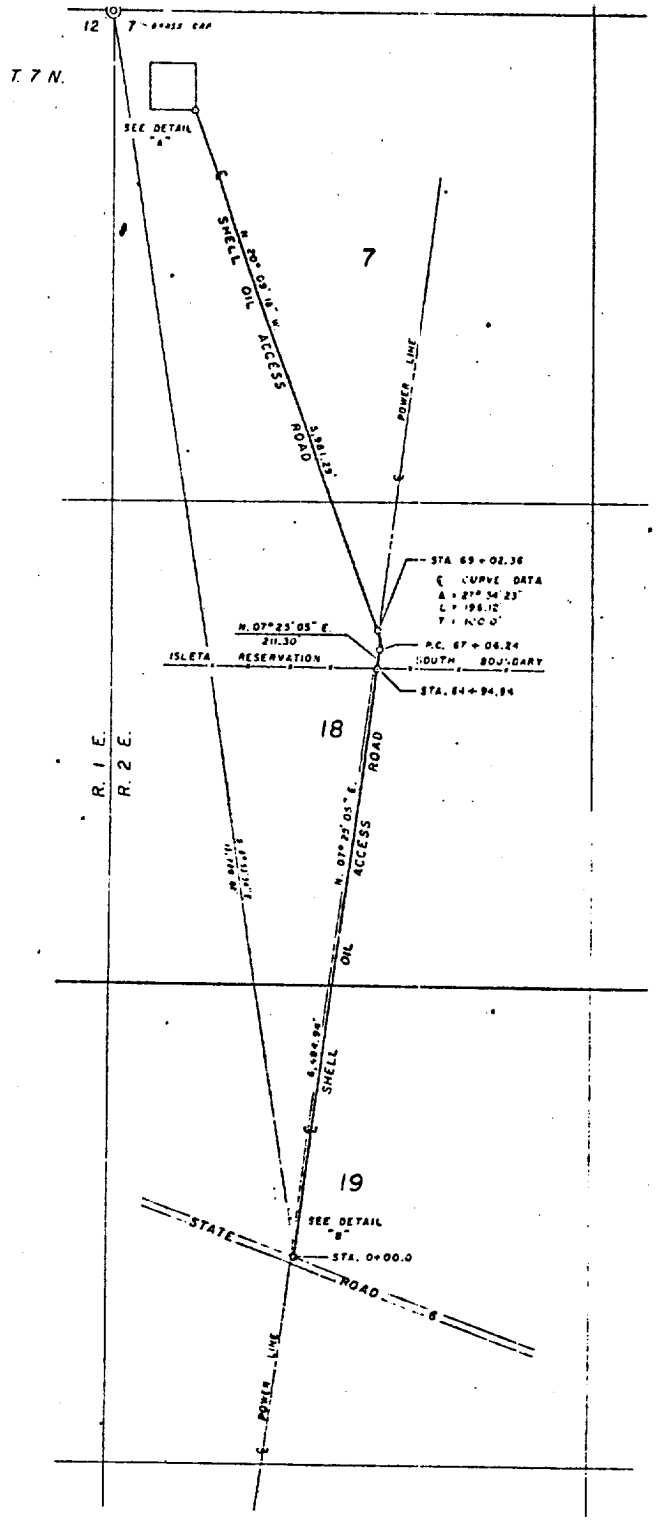


Scale: 1" = 1,000'

## LEGAL DESCRIPTION

An access road situated within section 7, 18, and 19, T.7N., R.2E., N.M.P.M., Valencia County, New Mexico, and being more particularly described as follows:

From the point of beginning, being a point on the north right of way line of State Road No. 6, and also being Sta. 0+00 on the centerline of the herein described access road, the northwest corner of section 7, T.7N., R.2E., bears N.89°53'54"W. and is 13,[illegible]32 feet distant. Then from the above said point of beginning, 16.5 feet to the left and right (33 feet total width) from the following described centerline:

N.7°25'05"E. 6,494.94 feet to a point on the South Boundary of the Isleta Reservation at Sta. 64+94.94; then N.7°25'05"E. 211.30 feet to a point of curve at Sta. 67+06.24; then northwesterly and to the left along a curve of Radius 407.54 feet: an arc length of 196.12 feet to a point of Tangency at Sta. 69+02.36; then N.20°39'18"W. 5,026.31 feet to Sta. 129+28.87 and the end of said access road centerline described herein, and containing an area of 5.79 Acres, more or less.

This is to certify that this plat was prepared from field notes of actual surveys made by me or under my supervision and that the same are true and correct to the best of my knowledge and belief.

Fred D. Waimon, Registered Land Surveyor, Certificate No. 2031