


WOOD OIL COMPANY

SUITE 518, 320 SOUTH BOSTON
TULSA, OKLA. 74103



NEW MEXICO OIL CONSERVATION COMM.
Santa Fe

GLENN J. SMITH, CHAIRMAN OF THE BOARD
JOE W. SMITH, PRESIDENT
J. C. SMITH, VICE PRESIDENT-TREASURER
DALE J. SMITH, VICE PRESIDENT
THOMAS W. YOUNG, SECRETARY

April 5, 1976

New Mexico Oil Conservation Commission
P. O. Box 2088
Santa Fe, New Mexico 87501

Attn: Mr. Carl Ulvog

Re: Simms No. 1 Well in
Sec. 9, T21N, R21E,
Mora County, New Mex.
Our L-5020

Gentlemen:

We received your Memo dated March 30, 1976, and appreciate your reminder. Please accept our apologies for the oversight in filing this again in January, as we should have done.

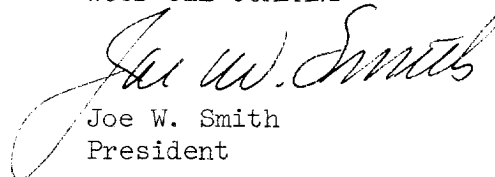
Enclosed is a completed Form C-103 and we ask your approval for a one-year extension to the shut-in permit. Your consideration is most appreciated.

Also, we bring your attention to our new mailing address: Suite 518, 320 South Boston, Tulsa, Oklahoma, 74103.

Thank you.

Very truly yours,

WOOD OIL COMPANY

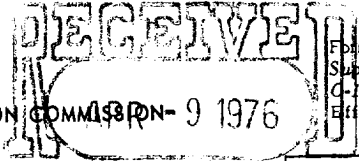

Joe W. Smith
President

JWS:rm

Encl.

OF COPIES RECEIVED		
DISTRIBUTION		
SANTA FE		
FILE		
U.S.G.S.		
LAND OFFICE		
OPERATOR		

NEW MEXICO OIL CONSERVATION COMMISSION- 9 1976



Form C-103
Supersedes Old
C-102 and C-103
Effective 1-1-65

II CONSERVATION COMMISSION
Santa Fe

5a. Indicate Type of Lease State <input type="checkbox"/> Fee <input checked="" type="checkbox"/>
5. State Oil & Gas Lease No.
7. Unit Agreement Name
8. Farm or Lease Name Simms
9. Well No. 1
10. Field and Pool, or Wildcat Wildcat
12. County Mora

SUNDRY NOTICES AND REPORTS ON WELLS

(DO NOT USE THIS FORM FOR PROPOSALS TO DRILL OR TO DEEPEN OR PLUG BACK TO A DIFFERENT RESERVOIR.
USE "APPLICATION FOR PERMIT -" (FORM C-101) FOR SUCH PROPOSALS.)

1. OIL WELL <input type="checkbox"/> GAS WELL <input checked="" type="checkbox"/> OTHER-
2. Name of Operator Wood Oil Company
3. Address of Operator Suite 518, 320 South Boston, Tulsa, Oklahoma 74103
4. Location of Well UNIT LETTER N 660 FEET FROM THE South LINE AND 3300 FEET FROM THE East LINE, SECTION 9 TOWNSHIP 21 N. RANGE 21 E. NMPM.
15. Elevation (Show whether DF, RT, GR, etc.) 6270

16. Check Appropriate Box To Indicate Nature of Notice, Report or Other Data
NOTICE OF INTENTION TO: SUBSEQUENT REPORT OF:

PERFORM REMEDIAL WORK <input type="checkbox"/>	PLUG AND ABANDON <input type="checkbox"/>	REMEDIAL WORK <input type="checkbox"/>	ALTERING CASING <input type="checkbox"/>
TEMPORARILY ABANDON <input checked="" type="checkbox"/>	CHANGE PLANS <input type="checkbox"/>	COMMENCE DRILLING OPNS. <input type="checkbox"/>	PLUG AND ABANDONMENT <input type="checkbox"/>
PULL OR ALTER CASING <input type="checkbox"/>	OTHER <input type="checkbox"/>	CASING TEST AND CEMENT JOBS <input type="checkbox"/>	OTHER <input type="checkbox"/>

17. Describe Proposed or Completed Operations (Clearly state all pertinent details, and give pertinent dates, including estimated date of starting any proposed work) SEE RULE 1103.

This well was temporarily abandoned due to lack of available gas connections for sale of gas. Valve is shut-off.

AUTHORIZATION FOR MAINTENANCE IN SHUT-IN OR
TEMPORARY ABANDONMENT STATUS EXPIRES 1-8, 1977

18. I hereby certify that the information above is true and complete to the best of my knowledge and belief.		
SIGNED <u>Joe W. Smith</u>	TITLE <u>President</u>	DATE <u>April 5, 1976</u>
APPROVED BY <u>Carl Ulvog</u>	TITLE <u>SENIOR PETROLEUM GEOLOGIST</u>	DATE <u>April 12/76</u>
CONDITIONS OF APPROVAL, IF ANY:		