

District I  
1625 N. French Dr., Hobbs, NM 88240  
District II  
811 S. First St., Artesia, NM 88210  
District III  
1000 Rio Brazos Road, Aztec, NM 87410  
District IV  
1220 S. St. Francis Dr., Santa Fe, NM 87505

State of New Mexico  
Energy Minerals and Natural Resources

Oil Conservation Division  
1220 South St. Francis Dr.  
Santa Fe, NM 87505

Form C-141  
Revised August 8, 2011

Submit 1 Copy to appropriate District Office in  
accordance with 19.15.29 NMAC.

## Release Notification and Corrective Action

### OPERATOR

☒ Initial Report ☒ Final Report

Name of Company: COG Operating LLC	Contact: Robert McNeill	
Address: 600 West Illinois Avenue, Midland TX 79701	Telephone No. 432-230-0077	
Facility Name: Tyrell Fee #1H	Facility Type: Battery	
Surface Owner: Fee	Mineral Owner:	API No. 30-025-41026

### LOCATION OF RELEASE

Unit Letter	Section	Township	Range	Feet from the	North/South Line	Feet from the	East/West Line	County
A	14	24S	33E	190'	North	660'	East	Lea

Latitude 32.2243669474031 Longitude -103.536719059797

### NATURE OF RELEASE

Type of Release: Oil	Volume of Release: 20 bbls	Volume Recovered: 19 bbls
Source of Release: Tank Overflow	Date and Hour of Occurrence: 3/4/2015 6:00 am	Date and Hour of Discovery: 3/4/2015 6:00 am
Was Immediate Notice Given? <input type="checkbox"/> Yes <input type="checkbox"/> No <input checked="" type="checkbox"/> Not Required	If YES, To Whom?	
By Whom?	Date and Hour:	
Was a Watercourse Reached? <input type="checkbox"/> Yes <input checked="" type="checkbox"/> No	If YES, Volume Impacting the Watercourse.	

**RECEIVED**

By OCD; Dr. Oberding at 10:31 am, Mar 25, 2015

If a Watercourse was Impacted, Describe Fully.\*



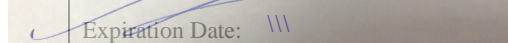
Describe Cause of Problem and Remedial Action Taken.\*

This release was caused when the well kick and caused fluid to come out the thief hatch. Vacuum trucks were dispatched to recover all standing fluid and the battery was put back into production.

Describe Area Affected and Cleanup Action Taken.\*

This release occurred within a lined facility and all fluids were able to be recovered.

I hereby certify that the information given above is true and complete to the best of my knowledge and understand that pursuant to NMOCD rules and regulations all operators are required to report and/or file certain release notifications and perform corrective actions for releases which may endanger public health or the environment. The acceptance of a C-141 report by the NMOCD marked as "Final Report" does not relieve the operator of liability should their operations have failed to adequately investigate and remediate contamination that pose a threat to ground water, surface water, human health or the environment. In addition, NMOCD acceptance of a C-141 report does not relieve the operator of responsibility for compliance with any other federal, state, or local laws and/or regulations.

Signature: 	<b>OIL CONSERVATION DIVISION</b>	
Printed Name: Amanda Trujillo	Approved by:  Hydrologist Environmental Specialist	 P.O.
Title: Senior Environmental Coordinator	Approval Date: 03/25/2015	
E-mail Address: <a href="mailto:atrujillo@concho.com">atrujillo@concho.com</a>	Conditions of Approval:	Attached <input type="checkbox"/>
Date: March 24, 2015 Phone: 575-748-6940	III	1RP-3585 229137

\* Attach Additional Sheets If Necessary

nTO1508438056

pTO1508438333