

**NM1 - 26**

---

**C-117**

**YEAR(S):**

**2004**

---

District I  
1625 N. French Dr., Hobbs, NM 88240  
District II  
1301 W. Grand Avenue, Artesia, NM 88210  
District III  
1000 Rio Brazos Road, Aztec, NM 87410  
District IV  
1220 S. Santa Fe, Santa Fe, NM 87505

State of New Mexico  
Energy Minerals and Natural Resources

Oil Conservation Division  
1220 South St. Francis Dr.  
Santa Fe, NM 87505

Form C-117 A  
Revised June 10, 2003

Submit 5 Copies to  
Appropriate District Office

PERMIT NO. A-14185

**TANK CLEANING, SEDIMENT OIL REMOVAL, TRANSPORTATION OF MISCELLANEOUS HYDROCARBONS AND DISPOSAL PERMIT**

Operator or Owner Dakota Resources Address 911 N. Midkiff Rd Midland Tx 79701

Case or Facility Name Big Eddy 100 SWB Location 8-21-28  
U.L. - Sec. - Twp. - Rge.

**OPERATION TO BE PERFORMED:**

☐ Tank Cleaning ☐ Sediment Oil Removal ☒ Transportation of Miscellaneous Hydrocarbons

Operator or Owner Representative authorizing work mike

Date Work to be Performed 1-19-4

**TANK CLEANING DATA** Tank Number \_\_\_\_\_ Volume \_\_\_\_\_

Tank Type \_\_\_\_\_ Volume Below Load Line \_\_\_\_\_

**SEDIMENT OIL OR MISCELLANEOUS HYDROCARBON DATA**

Sediment Oil from: ☐ Pit ☐ Cellar ☐ Other

**MISCELLANEOUS OIL**

Tank Bottoms From: ☐ Pipeline Station ☐ Crude Terminal ☐ Refinery ☐ Other\*

Catchings From: ☐ Gasoline Plant ☐ Gathering Lines ☒ Salt Water Disposal System ☐ Other\*

☐ Pipeline Break Oil or Spill

\*Other (Explain) \_\_\_\_\_

**VOLUME AND DESTINATION:** Estimated Volume 190 Bbls. Field test volume of good oil \_\_\_\_\_ Bbls.

(Not required prior to Division approval)

JENEX OPERATING 11100 S EUNICE HWY 18 HOBBS NM 88240

Destination (Name and Location of treating plant or other facility) \_\_\_\_\_

**DESTRUCTION OF SEDIMENT OIL BY:** ☐ Burning ☐ Pit Disposal ☐ Use on Roads or firewalls ☐ Other

(Explain) \_\_\_\_\_

Location of Destruction \_\_\_\_\_

Justification of Destruction \_\_\_\_\_

**CERTIFICATION: (APPLICATION MAY BE MADE BY EITHER OF THE FOLLOWING)**

hereby certify that the information above is true and complete to the best of my knowledge and belief.

Owner	Transporter <u>JENEX OPERATING</u>
By	Address <u>P.O. BOX 308 HOBBS NM 88241</u>
Title	Signature <u>[Signature]</u>
E-mail Address	E-mail Address <u>g-p-enterprises@msn.com</u>
Date	Title <u>MANAGER</u> Date <u>1-19-4</u>

**OIL CONSERVATION DIVISION**

Approved By \_\_\_\_\_ Title LINDA NELSON Date APR 06 2004

**GEOLOGICAL / PETROLEUM  
TECHNICIAN**

A COPY OF THIS FORM MUST BE ON LOCATION DURING TANK CLEANING, REMOVAL OF SEDIMENT OIL OR MISCELLANEOUS HYDROCARBONS, AND MUST BE PRESENTED WITH TANK BOTTOMS, SEDIMENT OIL OR MISCELLANEOUS HYDROCARBONS AT THE TREATING PLANT TO WHICH IT IS DELIVERED

DISTRIBUTION BY OCD	
<input checked="" type="checkbox"/>	Santa Fe
<input type="checkbox"/>	File
<input type="checkbox"/>	Operator
<input type="checkbox"/>	Transporter (2)

District I  
1625 N. French Dr., Hobbs, NM 88240  
District II  
1301 W. Grand Avenue, Artesia, NM 88210  
District III  
1000 Rio Brazos Road, Aztec, NM 87801  
District IV  
1230 S. St. Francis Drive, Santa Fe, NM 87505

State of New Mexico  
Energy Minerals and Natural Resources

Form C-117 A  
Revised June 10, 2003

Oil Conservation Division  
1220 South St. Francis Dr.  
Santa Fe, NM 87505

Submit 5 Copies to  
Appropriate District Office

PERMIT NO. A-14274

**TANK CLEANING, SEDIMENT OIL REMOVAL, TRANSPORTATION OF MISCELLANEOUS HYDROCARBONS AND DISPOSAL PERMIT**

Operator or Owner Old Loco Oil Co. Address Box 146 Loco Hills NM 88255  
Lease or Facility Name Ok Hot oil yard Location 29-17-29  
U.L. - Sec. - Twp. - Rge.

**OPERATION TO BE PERFORMED:**

☐ Tank Cleaning ☐ Sediment Oil Removal ☒ Transportation of Miscellaneous Hydrocarbons

Operator or Owner Representative authorizing work Tracy

Date Work to be Performed 3-22-23-4

**TANK CLEANING DATA** Tank Number \_\_\_\_\_ Volume \_\_\_\_\_

Tank Type \_\_\_\_\_ Volume Below Load Line \_\_\_\_\_

**SEDIMENT OIL OR MISCELLANEOUS HYDROCARBON DATA**

Sediment Oil from: ☐ Pit ☐ Cellar ☐ Other

**MISCELLANEOUS OIL**

Tank Bottoms From: ☐ Pipeline Station ☐ Crude Terminal ☐ Refinery ☐ Other\*

Catchings From: ☐ Gasoline Plant ☐ Gathering Lines ☒ Salt Water Disposal System ☐ Other\*

☐ Pipeline Break Oil or Spill

\*Other (Explain) \_\_\_\_\_

**VOLUME AND DESTINATION:** Estimated Volume 780 Bbls. Field test volume of good oil 564.01 Bbls.  
(Not required prior to Division approval)

Destination (Name and Location of treating plant or other facility) Jenex Operating 11100 S Eunice HWY 18  
Hobbs NM 88240 P.O. Box 308 Hobbs NM 88241

**DESTRUCTION OF SEDIMENT OIL BY:** ☐ Burning ☐ Pit Disposal ☐ Use on Roads or firewalls ☐ Other

(Explain) \_\_\_\_\_

Location of Destruction \_\_\_\_\_

Justification of Destruction \_\_\_\_\_

**CERTIFICATION:** (APPLICATION MAY BE MADE BY EITHER OF THE FOLLOWING)

I hereby certify that the information above is true and complete to the best of my knowledge and belief.

Owner	Transporter <u>Jenex Operating</u>
By	Address <u>P.O.Box 308 Hobbs NM 88241</u>
Title	Signature <u>[Signature]</u>
E-mail Address	E-mail Address <u>gpinterprises@msn.com</u>
Date	Title <u>Manager</u> Date <u>3-22-4</u>

**OIL CONSERVATION DIVISION**

Approved By \_\_\_\_\_ Title LINDA NELSON Date APR 06 2004  
GEOLOGICAL / PETROLEUM  
TECHNICIAN

A COPY OF THIS FORM MUST BE ON LOCATION DURING TANK CLEANING, REMOVAL OF SEDIMENT OIL OR MISCELLANEOUS HYDROCARBONS, AND MUST BE PRESENTED WITH TANK BOTTOMS, SEDIMENT OIL OR MISCELLANEOUS HYDROCARBONS AT THE TREATING PLANT TO WHICH IT IS DELIVERED.

**DISTRIBUTION BY OCD**

<input checked="" type="checkbox"/>	Santa Fe
<input type="checkbox"/>	File
<input type="checkbox"/>	Operator
<input type="checkbox"/>	Transporter (2)

District I  
1625 N. French Dr., Hobbs NM 88240  
District II  
170 W. Grand Avenue, Artesia NM 88210  
District III  
1000 Rio Brazos Road, Aztec, NM 87410  
District IV  
1220 S. St. Francis Dr., Santa Fe, NM 87505

State of New Mexico  
Energy Minerals and Natural Resources

Form C-117 A  
Revised June 10, 2003

Oil Conservation Division  
1220 South St. Francis Dr.  
Santa Fe, NM 87505

Submit 5 Copies to  
Appropriate District Office

PERMIT NO. A-14273

**TANK CLEANING, SEDIMENT OIL REMOVAL, TRANSPORTATION OF MISCELLANEOUS HYDROCARBONS AND DISPOSAL PERMIT**

Operator or Owner Dakota Resources Inc. Address 911 N. midkiff Rd Midland Tx 79701

Lease or Facility Name Big Eddy 100 SW Location 8-21-28  
U.L. - Sec. - Twp. - Rge.

**OPERATION TO BE PERFORMED:**

☐ Tank Cleaning ☐ Sediment Oil Removal ☒ Transportation of Miscellaneous Hydrocarbons

Operator or Owner Representative authorizing work mike

Date Work to be Performed 3-22-4

**TANK CLEANING DATA** Tank Number \_\_\_\_\_ Volume \_\_\_\_\_

Tank Type \_\_\_\_\_ Volume Below Load Line \_\_\_\_\_

**SEDIMENT OIL OR MISCELLANEOUS HYDROCARBON DATA**

Sediment Oil from: ☐ Pit ☐ Cellar ☐ Other

**MISCELLANEOUS OIL**

Tank Bottoms From: ☐ Pipeline Station ☐ Crude Terminal ☐ Refinery ☐ Other\*

Catchings From: ☐ Gasoline Plant ☐ Gathering Lines ☒ Salt Water Disposal System ☐ Other\*

☐ Pipeline Break Oil or Spill

\*Other (Explain) \_\_\_\_\_

**VOLUME AND DESTINATION:** Estimated Volume 190 Bbls. Field test volume of good oil 189.42 Bbls.  
(Not required prior to Division approval)

Destination (Name and Location of treating plant or other facility) Jenex Operating 11100 S Eunice HWY 18

Hobbs NM 88240 P.O. Box 308 Hobbs NM 88241

**DESTRUCTION OF SEDIMENT OIL BY:** ☐ Burning ☐ Pit Disposal ☐ Use on Roads or firewalls ☐ Other

(Explain) \_\_\_\_\_

Location of Destruction \_\_\_\_\_

Justification of Destruction \_\_\_\_\_

**CERTIFICATION: (APPLICATION MAY BE MADE BY EITHER OF THE FOLLOWING)**

I hereby certify that the information above is true and complete to the best of my knowledge and belief.

Owner	Transporter <u>Jenex Operating</u>	
By	Address <u>P.O.Box 308 Hobbs NM 88241</u>	
Title	Signature <u>[Signature]</u>	
E-mail Address	E-mail Address <u>gpinterprises@msn.com</u>	
Date	Title <u>Manager</u>	Date <u>3-22-4</u>

**OIL CONSERVATION DIVISION**

Approved By \_\_\_\_\_ Title GEOLOGICAL / PETROLEUM Date APR 06 2004

**TECHNICIAN**

A COPY OF THIS FORM MUST BE ON LOCATION DURING TANK CLEANING, REMOVAL OF SEDIMENT OIL OR MISCELLANEOUS HYDROCARBONS, AND MUST BE PRESENTED WITH TANK BOTTOMS, SEDIMENT OIL OR MISCELLANEOUS HYDROCARBONS AT THE TREATING PLANT TO WHICH IT IS DELIVERED.

DISTRIBUTION BY OCD	
<input checked="" type="checkbox"/>	Santa Fe
<input type="checkbox"/>	File
<input type="checkbox"/>	Operator
<input type="checkbox"/>	Transporter (2)



District I  
1625 N. French Dr., Hobbs, NM 88240  
District II  
1301 W. Grand Avenue, Artesia, NM 88210  
District III  
1000 Rio Brazos Road, Aztec, NM 87404  
District IV  
1220 S. St. Francis Drive, Santa Fe, NM 87505

State of New Mexico  
Energy Minerals and Natural Resources

Form C-117 A  
Revised June 10, 2003

Oil Conservation Division  
1220 South St. Francis Dr.  
Santa Fe, NM 87505

Submit 5 Copies to  
Appropriate District Office

PERMIT NO. A-14268

**TANK CLEANING, SEDIMENT OIL REMOVAL, TRANSPORTATION OF MISCELLANEOUS HYDROCARBONS AND DISPOSAL PERMIT**

Operator or Owner Gate Resources Address 911 N. Midkiff Rd Midland TX 79701  
Lease or Facility Name Big Eddy 100 SWO Location 8-21-28  
U.L. - Sec. - Twp. - Rge.

**OPERATION TO BE PERFORMED:**

☐ Tank Cleaning ☐ Sediment Oil Removal ☒ Transportation of Miscellaneous Hydrocarbons

Operator or Owner Representative authorizing work mike

Date Work to be Performed 3-18-4

**TANK CLEANING DATA**

Tank Number \_\_\_\_\_ Volume \_\_\_\_\_

Tank Type \_\_\_\_\_ Volume Below Load Line \_\_\_\_\_

**SEDIMENT OIL OR MISCELLANEOUS HYDROCARBON DATA**

Sediment Oil from: ☐ Pit ☐ Cellar ☐ Other

**MISCELLANEOUS OIL**

Tank Bottoms From: ☐ Pipeline Station ☐ Crude Terminal ☐ Refinery ☐ Other\*

Catchings From: ☐ Gasoline Plant ☐ Gathering Lines ☒ Salt Water Disposal System ☐ Other\*

☐ Pipeline Break Oil or Spill

\*Other (Explain) \_\_\_\_\_

RECEIVED

APR 02 2004

OCD-ARTESIA

**VOLUME AND DESTINATION:**

Estimated Volume 190 Bbls. Field test volume of good oil 174.67 Bbls.  
(Not required prior to Division approval)

Destination (Name and Location of treating plant or other facility) Jenex Operating 11100 S Eunice HWY 18

Hobbs NM 88240 P.O. Box 308 Hobbs NM 88241

**DESTRUCTION OF SEDIMENT OIL BY:**

☐ Burning ☐ Pit Disposal ☐ Use on Roads or firewalls ☐ Other

(Explain) \_\_\_\_\_

Location of Destruction \_\_\_\_\_

Justification of Destruction \_\_\_\_\_

**CERTIFICATION:** (APPLICATION MAY BE MADE BY EITHER OF THE FOLLOWING)

I hereby certify that the information above is true and complete to the best of my knowledge and belief.

Owner	Transporter <u>Jenex Operating</u>	
By	Address <u>P.O.Box 308 Hobbs NM 88241</u>	
Title	Signature <u>[Signature]</u>	
E-mail Address	E-mail Address <u>gpinterprises@msn.com</u>	
Date	Title <u>Manager</u>	Date <u>3-18-4</u>

**OIL CONSERVATION DIVISION**

Approved By \_\_\_\_\_

LINDA NELSON  
GEOLOGICAL / PETROLEUM  
TECHNICIAN

Date APR 06 2004

A COPY OF THIS FORM MUST BE ON LOCATION DURING TANK CLEANING, REMOVAL OF SEDIMENT OIL OR MISCELLANEOUS HYDROCARBONS, AND MUST BE PRESENTED WITH TANK BOTTOMS, SEDIMENT OIL OR MISCELLANEOUS HYDROCARBONS AT THE TREATING PLANT TO WHICH IT IS DELIVERED.

**DISTRIBUTION BY OCD**

<input checked="" type="checkbox"/>	Santa Fe
<input type="checkbox"/>	File
<input type="checkbox"/>	Operator
<input type="checkbox"/>	Transporter (2)

District I  
1625 N. French Dr., Hobbs, NM 88240  
District II  
1301 W. Grand Avenue, Artesia, NM 88210  
District III  
1000 Rio Brazos Road, Aztec, NM 87410  
District IV  
1220 S. St. Francis Dr., Santa Fe, NM 87505

State of New Mexico  
Energy Minerals and Natural Resources

Oil Conservation Division  
1220 South St. Francis Dr.  
Santa Fe, NM 87505

Form C-117 A  
Revised June 10, 2003

Submit 5 Copies to  
Appropriate District Office

PERMIT NO. A-14265

**TANK CLEANING, SEDIMENT OIL REMOVAL, TRANSPORTATION OF MISCELLANEOUS HYDROCARBONS AND DISPOSAL PERMIT**

Operator or Owner MWS Producing Address Box 1404 Stanton Tx 79782  
Lease or Facility Name State DU Location 36-22-27  
U.L. - Sec. - Twp. - Rge.

**OPERATION TO BE PERFORMED:**

☐ Tank Cleaning ☐ Sediment Oil Removal ☒ Transportation of Miscellaneous Hydrocarbons

Operator or Owner Representative authorizing work mike

Date Work to be Performed 3-18-4

**TANK CLEANING DATA**

Tank Number \_\_\_\_\_ Volume \_\_\_\_\_

Tank Type \_\_\_\_\_

Volume Below Load Line \_\_\_\_\_

**SEDIMENT OIL OR MISCELLANEOUS HYDROCARBON DATA**

Sediment Oil from: ☐ Pit ☐ Cellar ☐ Other

**MISCELLANEOUS OIL**

Tank Bottoms From: ☐ Pipeline Station ☐ Crude Terminal ☐ Refinery ☐ Other\*

Catchings From: ☐ Gasoline Plant ☐ Gathering Lines ☒ Salt Water Disposal System ☐ Other\*

☐ Pipeline Break Oil or Spill

\*Other (Explain) \_\_\_\_\_

**VOLUME AND DESTINATION:**

Estimated Volume 190 Bbls. Field test volume of good oil 152.98 Bbls.  
(Not required prior to Division approval)

Destination (Name and Location of treating plant or other facility) Jenex Operating 11100 S Eunice HWY 18

Hobbs NM 88240 P.O. Box 308 Hobbs NM 88241

**DESTRUCTION OF SEDIMENT OIL BY:**

☐ Burning ☐ Pit Disposal ☐ Use on Roads or firewalls ☐ Other

(Explain) \_\_\_\_\_

Location of Destruction \_\_\_\_\_

Justification of Destruction \_\_\_\_\_

**CERTIFICATION:** (APPLICATION MAY BE MADE BY EITHER OF THE FOLLOWING)

I hereby certify that the information above is true and complete to the best of my knowledge and belief.

Owner	Transporter <u>Jenex Operating</u>	
By	Address <u>P.O.Box 308 Hobbs NM 88241</u>	
Title	Signature <u>[Signature]</u>	
E-mail Address	E-mail Address <u>gpinterprises@msn.com</u>	
Date	Title <u>Manager</u>	Date <u>3-18-4</u>

**OIL CONSERVATION DIVISION**

Approved By \_\_\_\_\_

Title

LINDA NELSON  
**GEOLOGICAL / PETROLEUM  
TECHNICIAN**

Date

APR 06 2004

A COPY OF THIS FORM MUST BE ON LOCATION DURING TANK CLEANING, REMOVAL OF SEDIMENT OIL OR MISCELLANEOUS HYDROCARBONS, AND MUST BE PRESENTED WITH TANK BOTTOMS, SEDIMENT OIL OR MISCELLANEOUS HYDROCARBONS AT THE TREATING PLANT TO WHICH IT IS DELIVERED.

**DISTRIBUTION BY OCD**

<input checked="" type="checkbox"/>	Santa Fe
<input type="checkbox"/>	File
<input type="checkbox"/>	Operator
<input type="checkbox"/>	Transporter (2)

District I  
1625 N. French Dr., Hobbs, NM 88240  
District II  
1301 W. Grand Avenue, Artesia, NM 88210  
District III  
1000 Rio Brazos Road, Aztec, NM 87410  
District IV  
1220 S. St. Francis Dr., Santa Fe, NM 87505

State of New Mexico  
Energy Minerals and Natural Resources

Form C-117 A  
Revised June 10, 2003

Oil Conservation Division  
1220 South St. Francis Dr.  
Santa Fe, NM 87505

Submit 5 Copies to  
Appropriate District Office

PERMIT NO. A-14264

**TANK CLEANING, SEDIMENT OIL REMOVAL, TRANSPORTATION OF MISCELLANEOUS HYDROCARBONS AND DISPOSAL PERMIT**

Operator or Owner Oil Conservation Division Address 911 N. Midway Rd Midway TX 79701  
Lease or Facility Name Big Eddy 100 SWD Location 8-21-28  
U.L. - Sec. - Twp. - Rge.

**OPERATION TO BE PERFORMED:**

☐ Tank Cleaning ☐ Sediment Oil Removal ☒ Transportation of Miscellaneous Hydrocarbons

Operator or Owner Representative authorizing work mike

Date Work to be Performed 3-16-4

**TANK CLEANING DATA**

Tank Number \_\_\_\_\_ Volume \_\_\_\_\_

Tank Type \_\_\_\_\_ Volume Below Load Line \_\_\_\_\_

**SEDIMENT OIL OR MISCELLANEOUS HYDROCARBON DATA**

Sediment Oil from: ☐ Pit ☐ Cellar ☐ Other

**MISCELLANEOUS OIL**

Tank Bottoms From: ☐ Pipeline Station ☐ Crude Terminal ☐ Refinery ☐ Other\*

Catchings From: ☐ Gasoline Plant ☐ Gathering Lines ☒ Salt Water Disposal System ☐ Other\*

☐ Pipeline Break Oil or Spill

\*Other (Explain) \_\_\_\_\_

RECEIVED

APR 09 2004

OCD-ARTESIA

**VOLUME AND DESTINATION:**

Estimated Volume 190 Bbbs. Field test volume of good oil 193.47 Bbbs.  
(Not required prior to Division approval)

Destination (Name and Location of treating plant or other facility) Jenex Operating 11100 S Eunice HWY 18

Hobbs NM 88240 P.O. Box 308 Hobbs NM 88241

**DESTRUCTION OF SEDIMENT OIL BY:**

☐ Burning ☐ Pit Disposal ☐ Use on Roads or firewalls ☐ Other

(Explain) \_\_\_\_\_

Location of Destruction \_\_\_\_\_

Justification of Destruction \_\_\_\_\_

**CERTIFICATION: (APPLICATION MAY BE MADE BY EITHER OF THE FOLLOWING)**

I hereby certify that the information above is true and complete to the best of my knowledge and belief.

Owner	Transporter <u>Jenex Operating</u>	
By	Address <u>P.O.Box 308 Hobbs NM 88241</u>	
Title	Signature <u>[Signature]</u>	
E-mail Address	E-mail Address <u>gpinterprises@msn.com</u>	
Date	Title <u>Manager</u>	Date <u>3-16-4</u>

**OIL CONSERVATION DIVISION**

Approved By \_\_\_\_\_ Title GEOLOGICAL / PETROLEUM

LINDA NELSON

**TECHNICIAN**

APR 06 2004

A COPY OF THIS FORM MUST BE ON LOCATION DURING TANK CLEANING, REMOVAL OF SEDIMENT OIL OR MISCELLANEOUS HYDROCARBONS, AND MUST BE PRESENTED WITH TANK BOTTOMS, SEDIMENT OIL OR MISCELLANEOUS HYDROCARBONS AT THE TREATING PLANT TO WHICH IT IS DELIVERED.

**DISTRIBUTION BY OCD**

<input checked="" type="checkbox"/>	Santa Fe
<input type="checkbox"/>	File
<input type="checkbox"/>	Operator
<input type="checkbox"/>	Transporter (2)

District I  
1625 N. French Dr. Hobbs, NM 88240  
District II  
1301 W. Grand Avenue, Artesia, NM 88210  
District III  
4000 Rio Brazos Road, Aztec, NM 87410  
District IV  
1220 S. St. Francis Dr., Santa Fe, NM 87505

State of New Mexico  
Energy Minerals and Natural Resources

Form C-117 A  
Revised June 10, 2003

Oil Conservation Division  
1220 South St. Francis Dr.  
Santa Fe, NM 87505

Submit 5 Copies to  
Appropriate District Office

PERMIT NO. A-14263

**TANK CLEANING, SEDIMENT OIL REMOVAL, TRANSPORTATION OF MISCELLANEOUS HYDROCARBONS AND DISPOSAL PERMIT**

Operator or Owner Santa Fe Producers Address Box 1404 Stanton Tx 79782  
Lease or Facility Name State DU Location 36-22-27  
U.L. - Sec. - Twp. - Rge.

**OPERATION TO BE PERFORMED:**

☐ Tank Cleaning ☐ Sediment Oil Removal ☒ Transportation of Miscellaneous Hydrocarbons

Operator or Owner Representative authorizing work mike

Date Work to be Performed 3-15-4

**TANK CLEANING DATA** Tank Number \_\_\_\_\_ Volume \_\_\_\_\_

Tank Type \_\_\_\_\_ Volume Below Load Line \_\_\_\_\_

**SEDIMENT OIL OR MISCELLANEOUS HYDROCARBON DATA**

Sediment Oil from: ☐ Pit ☐ Cellar ☐ Other

**MISCELLANEOUS OIL**

Tank Bottoms From: ☐ Pipeline Station ☐ Crude Terminal ☐ Refinery ☐ Other\*

Catchings From: ☐ Gasoline Plant ☐ Gathering Lines ☒ Salt Water Disposal System ☐ Other\*

☐ Pipeline Break Oil or Spill

\*Other (Explain) \_\_\_\_\_

**VOLUME AND DESTINATION:** Estimated Volume 190 Bbls. Field test volume of good oil 186.28 Bbls.  
(Not required prior to Division approval)

Destination (Name and Location of treating plant or other facility) Jenex Operating 11100 S Eunice HWY 18

Hobbs NM 88240 P.O. Box 308 Hobbs NM 88241

**DESTRUCTION OF SEDIMENT OIL BY:** ☐ Burning ☐ Pit Disposal ☐ Use on Roads or firewalls ☐ Other

(Explain) \_\_\_\_\_

Location of Destruction \_\_\_\_\_

Justification of Destruction \_\_\_\_\_

**CERTIFICATION:** (APPLICATION MAY BE MADE BY EITHER OF THE FOLLOWING)

I hereby certify that the information above is true and complete to the best of my knowledge and belief.

Owner	Transporter <u>Jenex Operating</u>
By	Address <u>P.O.Box 308 Hobbs NM 88241</u>
Title	Signature <u>[Signature]</u>
E-mail Address	E-mail Address <u>gpinterprises@msn.com</u>
Date	Title <u>Manager</u> Date <u>3-15-4</u>

**OIL CONSERVATION DIVISION**

Approved By \_\_\_\_\_ Title LINDA NELSON  
GEOLOGICAL / PETROLEUM  
TECHNICIAN

A COPY OF THIS FORM MUST BE ON LOCATION DURING TANK CLEANING, REMOVAL OF SEDIMENT OIL OR MISCELLANEOUS HYDROCARBONS, AND MUST BE PRESENTED WITH TANK BOTTOMS, SEDIMENT OIL OR MISCELLANEOUS HYDROCARBONS AT THE TREATING PLANT TO WHICH IT IS DELIVERED.

**DISTRIBUTION BY OCD**

<input checked="" type="checkbox"/>	Santa Fe
<input type="checkbox"/>	File
<input type="checkbox"/>	Operator
<input type="checkbox"/>	Transporter (2)

District I  
1625 N French Dr., Hobbs, NM 88240  
District II  
1301 W. Orange Avenue, Artesia, NM 88210  
District III  
1000 Rio Brazos Road, Aztec, NM 87410  
District IV  
1200 S. St. Francis Dr., Santa Fe, NM 87505

State of New Mexico  
Energy Minerals and Natural Resources

Form C-117 A  
Revised June 10, 2003

Oil Conservation Division  
1220 South St. Francis Dr.  
Santa Fe, NM 87505

Submit 5 Copies to  
Appropriate District Office

PERMIT NO. A-14258

**TANK CLEANING, SEDIMENT OIL REMOVAL, TRANSPORTATION OF MISCELLANEOUS HYDROCARBONS AND DISPOSAL PERMIT**

Operator or Owner State DV Address Box 1404 Stanton Tx 79782  
Lease or Facility Name State DV Location 36-22-27  
U.L. - Sec. - Twp. - Rge

**OPERATION TO BE PERFORMED:**

☐ Tank Cleaning ☐ Sediment Oil Removal ☒ Transportation of Miscellaneous Hydrocarbons

Operator or Owner Representative authorizing work mike

Date Work to be Performed 3-10-4

**TANK CLEANING DATA**

Tank Number \_\_\_\_\_ Volume \_\_\_\_\_

Tank Type \_\_\_\_\_ Volume Below Load Line \_\_\_\_\_

**SEDIMENT OIL OR MISCELLANEOUS HYDROCARBON DATA**

Sediment Oil from ☐ Pit ☐ Cellar ☐ Other

RECEIVED

**MISCELLANEOUS OIL**

Tank Bottoms From: ☐ Pipeline Station ☐ Crude Terminal ☐ Refinery ☐ Other\*

APR 02 2004

Catchings From: ☐ Gasoline Plant ☐ Gathering Lines ☒ Salt Water Disposal System ☐ Other\*

OCD-ARTESIA

☐ Pipeline Break Oil or Spill

\*Other (Explain) \_\_\_\_\_

**VOLUME AND DESTINATION:**

Estimated Volume 190 Bbls. Field test volume of good oil 181.18 Bbls.  
(Not required prior to Division approval)

Destination (Name and Location of treating plant or other facility) Jenex Operating 11100 S Bunice HWY 18

Hobbs NM 88240 P.O. Box 308 Hobbs NM 88241

**DESTRUCTION OF SEDIMENT OIL BY:**

☐ Burning ☐ Pit Disposal ☐ Use on Roads or firewalls ☐ Other

(Explain) \_\_\_\_\_

Location of Destruction \_\_\_\_\_

Justification of Destruction \_\_\_\_\_

**CERTIFICATION: (APPLICATION MAY BE MADE BY EITHER OF THE FOLLOWING)**

I hereby certify that the information above is true and complete to the best of my knowledge and belief.

Owner	Transporter <u>Jenex Operating</u>
By	Address <u>P.O.Box 308 Hobbs NM 88241</u>
Title	Signature <u>[Signature]</u>
E-mail Address	E-mail Address <u>gpinterprises@msn.com</u>
Date	Title <u>Manager</u> Date <u>3-10-4</u>

**OIL CONSERVATION DIVISION**

Approved By \_\_\_\_\_

Title \_\_\_\_\_

LINDA NELSON  
GEOLOGICAL / PETROLEUM  
TECHNICIAN

APR 06 2004

A COPY OF THIS FORM MUST BE ON LOCATION DURING TANK CLEANING, REMOVAL OF SEDIMENT OIL OR MISCELLANEOUS HYDROCARBONS, AND MUST BE PRESENTED WITH TANK BOTTOMS, SEDIMENT OIL OR MISCELLANEOUS HYDROCARBONS AT THE TREATING PLANT TO WHICH IT IS DELIVERED.

DISTRIBUTION BY OCD	
<input checked="" type="checkbox"/>	Santa Fe
<input type="checkbox"/>	File
<input type="checkbox"/>	Operator
<input type="checkbox"/>	Transporter (2)

District I  
1625 N. French Dr., Hobbs, NM 88240  
District II  
1301 W. Grand Avenue, Artesia, NM 88210  
District III  
1000 Rio Brazos Road, Aztec, NM 87410  
District IV  
1220 S. St. Francis Dr., Santa Fe, NM 87505

State of New Mexico  
Energy Minerals and Natural Resources

Form C-117 A  
Revised June 10, 2003

Oil Conservation Division  
1220 South St. Francis Dr.  
Santa Fe, NM 87505

Submit 5 Copies to  
Appropriate District Office

PERMIT NO. A-14251

**TANK CLEANING, SEDIMENT OIL REMOVAL, TRANSPORTATION OF MISCELLANEOUS HYDROCARBONS AND DISPOSAL PERMIT**

Operator or Owner Dakota Resources Address 911 N. Midkiff Rd Midland Tx 79701

Lease or Facility Name Big Eddy 100 SW Location 8-21-28  
U.L. - Sec. - Twp. - Rge.

**OPERATION TO BE PERFORMED:**

☐ Tank Cleaning ☐ Sediment Oil Removal ☒ Transportation of Miscellaneous Hydrocarbons

Operator or Owner Representative authorizing work mike

Date Work to be Performed 3-9-4

**TANK CLEANING DATA** Tank Number \_\_\_\_\_ Volume \_\_\_\_\_

Tank Type \_\_\_\_\_ Volume Below Load Line \_\_\_\_\_

**SEDIMENT OIL OR MISCELLANEOUS HYDROCARBON DATA**

Sediment Oil from: ☐ Pit ☐ Cellar ☐ Other

**MISCELLANEOUS OIL**

Tank Bottoms From: ☐ Pipeline Station ☐ Crude Terminal ☐ Refinery ☐ Other\*

Catchings From: ☐ Gasoline Plant ☐ Gathering Lines ☒ Salt Water Disposal System ☐ Other\*

☐ Pipeline Break Oil or Spill

\*Other (Explain) \_\_\_\_\_

**VOLUME AND DESTINATION:** Estimated Volume 190 Bbls. Field test volume of good oil 178.07 Bbls.  
(Not required prior to Division approval)

Destination (Name and Location of treating plant or other facility) Jenex Operating 11100 S Eunice HWY 18

Hobbs NM 88240 P.O. Box 308 Hobbs NM 88241

**DESTRUCTION OF SEDIMENT OIL BY:** ☐ Burning ☐ Pit Disposal ☐ Use on Roads or firewalls ☐ Other

(Explain) \_\_\_\_\_

Location of Destruction \_\_\_\_\_

Justification of Destruction \_\_\_\_\_

**CERTIFICATION:** (APPLICATION MAY BE MADE BY EITHER OF THE FOLLOWING)

I hereby certify that the information above is true and complete to the best of my knowledge and belief.

Owner	Transporter <u>Jenex Operating</u>	
By	Address <u>P.O.Box 308 Hobbs NM 88241</u>	
Title	Signature <u>[Signature]</u>	
E-mail Address	E-mail Address <u>gpinterprises@msn.com</u>	
Date	Title <u>Manager</u>	Date <u>3-9-4</u>

**OIL CONSERVATION DIVISION**

Approved By \_\_\_\_\_

LINDA NELSON  
Title GEOLOGICAL / PETROLEUM Date APR 06 2004

TECHNICIAN

A COPY OF THIS FORM MUST BE ON LOCATION DURING TANK CLEANING, REMOVAL OF SEDIMENT OIL OR MISCELLANEOUS HYDROCARBONS, AND MUST BE PRESENTED WITH TANK BOTTOMS, SEDIMENT OIL OR MISCELLANEOUS HYDROCARBONS AT THE TREATING PLANT TO WHICH IT IS DELIVERED.

**DISTRIBUTION BY OCD**

☒ Santa Fe

☐ File

☐ Operator

☐ Transporter (2)

District I  
1625 N. French Dr., Hobbs, NM 88240  
District II  
1301 W. Grand Avenue, Artesia, NM 88210  
District III  
1000 Rio Brazos Road, Aztec, NM 87410  
District IV  
1220 S. St. Francis Dr., Santa Fe, NM 87505

State of New Mexico  
Energy Minerals and Natural Resources

Form C-117 A  
Revised June 10, 2003

Oil Conservation Division  
1220 South St. Francis Dr.  
Santa Fe, NM 87505

Submit 5 Copies to  
Appropriate District Office

PERMIT NO. A-14248

**TANK CLEANING, SEDIMENT OIL REMOVAL, TRANSPORTATION OF MISCELLANEOUS HYDROCARBONS AND DISPOSAL PERMIT**

Operator or Owner Dakota Resources Address 911 N. Midkiss Rd Midland Tx 79701

Lease or Facility Name Edgy 100 SWD Location 8-21-28

**OPERATION TO BE PERFORMED:**

☐ Tank Cleaning ☐ Sediment Oil Removal ☒ Transportation of Miscellaneous Hydrocarbons

Operator or Owner Representative authorizing work mike

Date Work to be Performed 3-6-4

**TANK CLEANING DATA** Tank Number \_\_\_\_\_ Volume \_\_\_\_\_

Tank Type \_\_\_\_\_ Volume Below Load Line \_\_\_\_\_

**SEDIMENT OIL OR MISCELLANEOUS HYDROCARBON DATA**

Sediment Oil from: ☐ Pit ☐ Cellar ☐ Other

**MISCELLANEOUS OIL**

Tank Bottoms From: ☐ Pipeline Station ☐ Crude Terminal ☐ Refinery ☐ Other\*

Catchings From: ☐ Gasoline Plant ☐ Gathering Lines ☒ Salt Water Disposal System ☐ Other\*

☐ Pipeline Break Oil or Spill

\*Other (Explain) \_\_\_\_\_

**VOLUME AND DESTINATION:** Estimated Volume 190 Bbls. Field test volume of good oil 172.99 Bbls.  
(Not required prior to Division approval)

Destination (Name and Location of treating plant or other facility) Jenex Operating 11100 S Eunice HWY 18

Hobbs NM 88240 P.O. Box 308 Hobbs NM 88241

**DESTRUCTION OF SEDIMENT OIL BY:** ☐ Burning ☐ Pit Disposal ☐ Use on Roads or firewalls ☐ Other

(Explain) \_\_\_\_\_

Location of Destruction \_\_\_\_\_

Justification of Destruction \_\_\_\_\_

**CERTIFICATION:** (APPLICATION MAY BE MADE BY EITHER OF THE FOLLOWING)

I hereby certify that the information above is true and complete to the best of my knowledge and belief.

Owner	Transporter <u>Jenex Operating</u>
By	Address <u>P.O.Box 308 Hobbs NM 88241</u>
Title	Signature <u>[Signature]</u>
E-mail Address	E-mail Address <u>gpinterprises@msn.com</u>
Date	Title <u>Manager</u> Date <u>3-6-4</u>

**OIL CONSERVATION DIVISION**

Approved By \_\_\_\_\_ Title LINDA NELSON Date \_\_\_\_\_

GEOLOGICAL / PETROLEUM

**TECHNICIAN**

A COPY OF THIS FORM MUST BE ON LOCATION DURING TANK CLEANING, REMOVAL OF SEDIMENT OIL OR MISCELLANEOUS HYDROCARBONS, AND MUST BE PRESENTED WITH TANK BOTTOMS, SEDIMENT OIL OR MISCELLANEOUS HYDROCARBONS AT THE TREATING PLANT TO WHICH IT IS DELIVERED.

DISTRIBUTION BY OCD	
<input checked="" type="checkbox"/>	Santa Fe
<input type="checkbox"/>	File
<input type="checkbox"/>	Operator
<input type="checkbox"/>	Transporter (2)

District I  
1625 N. French Dr., Hobbs, NM 88240  
District II  
1301 W. Grand Avenue, Artesia, NM 88210  
District III  
1000 Rio Brazos Road, Aztec, NM 87410  
District IV  
1220 S. St. Francis Dr., Santa Fe, NM 87505

State of New Mexico  
Energy Minerals and Natural Resources

Form C-117 A  
Revised June 10, 2003

Oil Conservation Division  
1220 South St. Francis Dr.  
Santa Fe, NM 87505

Submit 5 Copies to  
Appropriate District Office

PERMIT NO. A-14247

**TANK CLEANING, SEDIMENT OIL REMOVAL, TRANSPORTATION OF MISCELLANEOUS HYDROCARBONS AND DISPOSAL PERMIT**

Operator or Owner Oil Conservation Division Address Box 1404 Stanton TX 79782  
Lease or Facility Name State DU Location 36-22-27  
U.L. - Sec. - Twp. - Rge

**OPERATION TO BE PERFORMED:**

☐ Tank Cleaning ☐ Sediment Oil Removal ☒ Transportation of Miscellaneous Hydrocarbons

Operator or Owner Representative authorizing work mike

Date Work to be Performed 3-6-4

**TANK CLEANING DATA** Tank Number \_\_\_\_\_ Volume \_\_\_\_\_

Tank Type \_\_\_\_\_ Volume Below Load Line \_\_\_\_\_

**SEDIMENT OIL OR MISCELLANEOUS HYDROCARBON DATA**

Sediment Oil from: ☐ Pit ☐ Cellar ☐ Other

**MISCELLANEOUS OIL**

Tank Bottoms From: ☐ Pipeline Station ☐ Crude Terminal ☐ Refinery ☐ Other\*

Catchings From: ☐ Gasoline Plant ☐ Gathering Lines ☒ Salt Water Disposal System ☐ Other\*

☐ Pipeline Break Oil or Spill

\*Other (Explain) \_\_\_\_\_

**VOLUME AND DESTINATION:** Estimated Volume 380 Bbls. Field test volume of good oil 190.33 Bbls.  
(Not required prior to Division approval)

Destination (Name and Location of treating plant or other facility) Jenex Operating 11100 S Eunice HWY 18

Hobbs NM 88240 P.O. Box 308 Hobbs NM 88241

**DESTRUCTION OF SEDIMENT OIL BY:** ☐ Burning ☐ Pit Disposal ☐ Use on Roads or firewalls ☐ Other

(Explain) \_\_\_\_\_

Location of Destruction \_\_\_\_\_

Justification of Destruction \_\_\_\_\_

**CERTIFICATION: (APPLICATION MAY BE MADE BY EITHER OF THE FOLLOWING)**

I hereby certify that the information above is true and complete to the best of my knowledge and belief.

Owner	Transporter <u>Jenex Operating</u>
By	Address <u>P.O. Box 308 Hobbs NM 88241</u>
Title	Signature <u>[Signature]</u>
E-mail Address	E-mail Address <u>gpinterprises@msn.com</u>
Date	Title <u>Manager</u> Date <u>3-5-4</u>

**OIL CONSERVATION DIVISION**

Approved By \_\_\_\_\_ Title LINDA NELSON Date APR 06 2004

**GEOLOGICAL / PETROLEUM  
TECHNICIAN**

A COPY OF THIS FORM MUST BE ON LOCATION DURING TANK CLEANING, REMOVAL OF SEDIMENT OIL OR MISCELLANEOUS HYDROCARBONS, AND MUST BE PRESENTED WITH TANK BOTTOMS, SEDIMENT OIL OR MISCELLANEOUS HYDROCARBONS AT THE TREATING PLANT TO WHICH IT IS DELIVERED.

**DISTRIBUTION BY OCD**

<input checked="" type="checkbox"/>	Santa Fe
<input type="checkbox"/>	File
<input type="checkbox"/>	Operator
<input type="checkbox"/>	Transporter (2)



District I  
1625 N. French Dr., Hobbs, NM 88240  
District II  
1301 W. Grand Avenue, Artesia, NM 88210  
District III  
1000 Rio Brazos Road, Aztec, NM 87410  
District IV  
1220 S. St. Francis Dr., Santa Fe, NM 87505

State of New Mexico  
Energy Minerals and Natural Resources

Form C-117 A  
Revised June 10, 2003

Oil Conservation Division  
1220 South St. Francis Dr.  
Santa Fe, NM 87505

Submit 5 Copies to  
Appropriate District Office

PERMIT NO. A-14246

**TANK CLEANING, SEDIMENT OIL REMOVAL, TRANSPORTATION OF MISCELLANEOUS HYDROCARBONS AND DISPOSAL PERMIT**

Operator or Owner Oil Conservation Division Address Box 146 Loco Hills Nm 88255  
Lease or Facility 1220 S. St. Francis Dr. Santa Fe, NM 87505 Location 29-17-29  
OK Hot Oil Plant U.L. - Sec. - Twp. - Rge

**OPERATION TO BE PERFORMED:**

☐ Tank Cleaning ☐ Sediment Oil Removal ☒ Transportation of Miscellaneous Hydrocarbons

Operator or Owner Representative authorizing work Tracy

Date Work to be Performed 3-4 through 5-4

**TANK CLEANING DATA** Tank Number \_\_\_\_\_ Volume \_\_\_\_\_

Tank Type \_\_\_\_\_ Volume Below Load Line \_\_\_\_\_

**SEDIMENT OIL OR MISCELLANEOUS HYDROCARBON DATA**

Sediment Oil from ☐ Pit ☐ Cellar ☐ Other

**MISCELLANEOUS OIL**

Tank Bottoms From: ☐ Pipeline Station ☐ Crude Terminal ☐ Refinery ☐ Other\*

Catchings From: ☐ Gasoline Plant ☐ Gathering Lines ☒ Salt Water Disposal System ☐ Other\*

☐ Pipeline Break Oil or Spill

\*Other (Explain) \_\_\_\_\_

**VOLUME AND DESTINATION:** Estimated Volume 760 Bbls. Field test volume of good oil 754.72 Bbls.  
(Not required prior to Division approval)

Destination (Name and Location of treating plant or other facility) Jenex Operating 11100 S Eunice HWY 18  
Hobbs NM 88240 P.O. Box 308 Hobbs NM 88241

**DESTRUCTION OF SEDIMENT OIL BY:** ☐ Burning ☐ Pit Disposal ☐ Use on Roads or firewalls ☐ Other

(Explain) \_\_\_\_\_

Location of Destruction \_\_\_\_\_

Justification of Destruction \_\_\_\_\_

**CERTIFICATION: (APPLICATION MAY BE MADE BY EITHER OF THE FOLLOWING)**

I hereby certify that the information above is true and complete to the best of my knowledge and belief.

Owner	Transporter <u>Jenex Operating</u>	
By	Address <u>P.O. Box 308 Hobbs NM 88241</u>	
Title	Signature <u>[Signature]</u>	
E-mail Address	E-mail Address <u>gpinterprises@msn.com</u>	
Date	Title <u>Manager</u>	Date <u>3-4-4</u>

**OIL CONSERVATION DIVISION**

Approved By \_\_\_\_\_ Title LINDA NELSON  
GEOLOGICAL / PETROLEUM  
TECHNICIAN

A COPY OF THIS FORM MUST BE ON LOCATION DURING TANK CLEANING, REMOVAL OF SEDIMENT OIL OR MISCELLANEOUS HYDROCARBONS, AND MUST BE PRESENTED WITH TANK BOTTOMS, SEDIMENT OIL OR MISCELLANEOUS HYDROCARBONS AT THE TREATING PLANT TO WHICH IT IS DELIVERED

**DISTRIBUTION BY OCD**

<input checked="" type="checkbox"/>	Santa Fe
<input type="checkbox"/>	File
<input type="checkbox"/>	Operator
<input type="checkbox"/>	Transporter (2)

District I  
1625 N. French Dr. Hobbs, NM 88240  
District II  
1301 W. Grand Avenue, Artesia, NM 88210  
District III  
1100 R. Brazos Road, Aztec, NM 87410  
District IV  
1220 S. St. Francis Dr. Santa Fe, NM 87505

State of New Mexico  
Energy Minerals and Natural Resources

Form C-117 A  
Revised June 10, 2003

Oil Conservation Division  
1220 South St. Francis Dr.  
Santa Fe, NM 87505

Submit 5 Copies to  
Appropriate District Office

PERMIT NO. A-14245

**TANK CLEANING, SEDIMENT OIL REMOVAL, TRANSPORTATION OF MISCELLANEOUS HYDROCARBONS AND DISPOSAL PERMIT**

Operator or Owner Dakota Resources Address 911 N. midkist Rd Midland Tx 79701  
Lease or Facility Name Big Eddy 100 SWD Location 8-21-28  
U.L. - Sec. - Twp. - Rge

**OPERATION TO BE PERFORMED:**

☐ Tank Cleaning ☐ Sediment Oil Removal ☒ Transportation of Miscellaneous Hydrocarbons

Operator or Owner Representative authorizing work mike

Date Work to be Performed 3-4-4

**TANK CLEANING DATA**

Tank Number \_\_\_\_\_ Volume \_\_\_\_\_

Tank Type \_\_\_\_\_ Volume Below Load Line \_\_\_\_\_

**SEDIMENT OIL OR MISCELLANEOUS HYDROCARBON DATA**

Sediment Oil from ☐ Pit ☐ Cellar ☐ Other

**MISCELLANEOUS OIL**

Tank Bottoms From: ☐ Pipeline Station ☐ Crude Terminal ☐ Refinery ☐ Other\*

Catchings From: ☐ Gasoline Plant ☐ Gathering Lines ☒ Salt Water Disposal System ☐ Other\*

☐ Pipeline Break Oil or Spill

\*Other (Explain) \_\_\_\_\_

RECEIVED

APR 02 2004

OCD-ARTESIA

**VOLUME AND DESTINATION:** Estimated Volume 190 Bbls. Field test volume of good oil 159.54 Bbls.  
(Not required prior to Division approval)

Destination (Name and Location of treating plant or other facility) Jenex Operating 11100 S Eunice HWY 18

Hobbs NM 88240 P.O. Box 308 Hobbs NM 88241

**DESTRUCTION OF SEDIMENT OIL BY:** ☐ Burning ☐ Pit Disposal ☐ Use on Roads or firewalls ☐ Other

(Explain) \_\_\_\_\_

Location of Destruction \_\_\_\_\_

Justification of Destruction \_\_\_\_\_

**CERTIFICATION: (APPLICATION MAY BE MADE BY EITHER OF THE FOLLOWING)**

I hereby certify that the information above is true and complete to the best of my knowledge and belief.

Owner	Transporter <u>Jenex Operating</u>	
By	Address <u>P.O.Box 308 Hobbs NM 88241</u>	
Title	Signature <u>[Signature]</u>	
E-mail Address	E-mail Address <u>gpinterprises@msn.com</u>	
Date	Title <u>Manager</u>	Date <u>3-4-4</u>

**OIL CONSERVATION DIVISION**

Approved By \_\_\_\_\_ Title LINDA NELSON Date APR 06 2004

**GEOLOGICAL / PETROLEUM  
TECHNICIAN**

A COPY OF THIS FORM MUST BE ON LOCATION DURING TANK CLEANING, REMOVAL OF SEDIMENT OIL OR MISCELLANEOUS HYDROCARBONS, AND MUST BE PRESENTED WITH TANK BOTTOMS, SEDIMENT OIL OR MISCELLANEOUS HYDROCARBONS AT THE TREATING PLANT TO WHICH IT IS DELIVERED.

**DISTRIBUTION BY OCD**

<input checked="" type="checkbox"/>	Santa Fe
<input type="checkbox"/>	File
<input type="checkbox"/>	Operator
<input type="checkbox"/>	Transporter (2)

District I  
1625 N. French Dr., Hobbs, NM 88240  
District II  
1301 W. Grand Avenue, Artesia, NM 88210  
District III  
10000 W. Brazos Road, Aztec, NM 87410  
District IV  
1220 S. St. Francis Dr., Santa Fe, NM 87505

State of New Mexico  
Energy Minerals and Natural Resources

Form C-117 A  
Revised June 10, 2003

Oil Conservation Division  
1220 South St. Francis Dr.  
Santa Fe, NM 87505

Submit 5 Copies to  
Appropriate District Office

PERMIT NO. A-14235

**TANK CLEANING, SEDIMENT OIL REMOVAL, TRANSPORTATION OF MISCELLANEOUS HYDROCARBONS AND DISPOSAL PERMIT**

Operator or Owner Santa Fe Resources Address 911 N. Midkiff Rd Midland TX 79701  
Lease or Facility Name Big Eddy 100 SW Location 8-21-28  
U.L. - Sec. - Twp. - Rge

**OPERATION TO BE PERFORMED:**

- ☐ Tank Cleaning ☐ Sediment Oil Removal ☒ Transportation of Miscellaneous Hydrocarbons

Operator or Owner Representative authorizing work mike

Date Work to be Performed 3-1-4

**TANK CLEANING DATA**

Tank Number \_\_\_\_\_

Volume \_\_\_\_\_

Tank Type \_\_\_\_\_

Volume Below Load Line \_\_\_\_\_

**SEDIMENT OIL OR MISCELLANEOUS HYDROCARBON DATA**

Sediment Oil from: ☐ Pit ☐ Cellar ☐ Other

**MISCELLANEOUS OIL**

Tank Bottoms From: ☐ Pipeline Station ☐ Crude Terminal ☐ Refinery ☐ Other\*

Catchings From: ☐ Gasoline Plant ☐ Gathering Lines ☒ Salt Water Disposal System ☐ Other\*

☐ Pipeline Break Oil or Spill

\*Other (Explain) \_\_\_\_\_

**VOLUME AND DESTINATION:**

Estimated Volume 195 Bbls.

Field test volume of good oil 178.52 Bbls.  
(Not required prior to Division approval)

Destination (Name and Location of treating plant or other facility) Jenex Operating 11100 S Eunice HWY 18

Hobbs NM 88240

P.O. Box 308 Hobbs NM 88241

**DESTRUCTION OF SEDIMENT OIL BY:**

☐ Burning ☐ Pit Disposal ☐ Use on Roads or firewalls ☐ Other

(Explain) \_\_\_\_\_

Location of Destruction \_\_\_\_\_

Justification of Destruction \_\_\_\_\_

**CERTIFICATION: (APPLICATION MAY BE MADE BY EITHER OF THE FOLLOWING)**

I hereby certify that the information above is true and complete to the best of my knowledge and belief.

Owner	Transporter <u>Jenex Operating</u>	
By	Address <u>P.O. Box 308 Hobbs NM 88241</u>	
Title	Signature <u>[Signature]</u>	
E-mail Address	E-mail Address <u>gpinterprises@msn.com</u>	
Date	Title <u>Manager</u>	Date <u>3-1-4</u>

**OIL CONSERVATION DIVISION**

Approved By \_\_\_\_\_ Title LINDA NELSON

Date APR 06 2004

**GEOLOGICAL / PETROLEUM  
TECHNICIAN**

A COPY OF THIS FORM MUST BE ON LOCATION DURING TANK CLEANING, REMOVAL OF SEDIMENT OIL OR MISCELLANEOUS HYDROCARBONS, AND MUST BE PRESENTED WITH TANK BOTTOMS, SEDIMENT OIL OR MISCELLANEOUS HYDROCARBONS AT THE TREATING PLANT TO WHICH IT IS DELIVERED.

**DISTRIBUTION BY OCD**

<input checked="" type="checkbox"/>	Santa Fe
<input type="checkbox"/>	File
<input type="checkbox"/>	Operator
<input type="checkbox"/>	Transporter (2)

RECEIVED  
APR 12 2004  
Oil Conservation Division  
1220 South St. Francis Drive  
Santa Fe, NM 87505

District I  
1625 N. French Dr. Hobbs, NM 88240  
District II  
1300 W. Grand Avenue, Artesia, NM 88210  
District III  
1100 Rio Brazos Road, Aztec, NM 87410  
District IV  
1220 S. St. Francis Dr. Santa Fe, NM 87505

State of New Mexico  
Energy Minerals and Natural Resources  
  
Oil Conservation Division  
1220 South St. Francis Dr.  
Santa Fe, NM 87505

Form C-117 A  
Revised June 10, 2003

Submit 5 Copies to  
Appropriate District Office

PERMIT NO. A-14234

**TANK CLEANING, SEDIMENT OIL REMOVAL, TRANSPORTATION OF MISCELLANEOUS HYDROCARBONS AND DISPOSAL PERMIT**

Operator or Owner MWS Producing Address Box 1404 Stanton Tx 79782  
Lease or Facility Name State DU Location 36-22-27  
UL - Sec - Twp - Rge

**OPERATION TO BE PERFORMED:**

- ☐ Tank Cleaning ☐ Sediment Oil Removal ☒ Transportation of Miscellaneous Hydrocarbons

Operator or Owner Representative authorizing work mike

Date Work to be Performed 3-1-4

**TANK CLEANING DATA** Tank Number \_\_\_\_\_ Volume \_\_\_\_\_

Tank Type \_\_\_\_\_ Volume Below Load Line \_\_\_\_\_

**SEDIMENT OIL OR MISCELLANEOUS HYDROCARBON DATA**

Sediment Oil from ☐ Pit ☐ Cellar ☐ Other

**MISCELLANEOUS OIL**

Tank Bottoms From: ☐ Pipeline Station ☐ Crude Terminal ☐ Refinery ☐ Other\*

Catchings From ☐ Gasoline Plant ☐ Gathering Lines ☒ Salt Water Disposal System ☐ Other\*

☐ Pipeline Break Oil or Spill

\*Other (Explain) \_\_\_\_\_

RECEIVED

APR 02 2004

OCD-ARTESIA

**VOLUME AND DESTINATION:** Estimated Volume 195 Bbls. Field test volume of good oil 173.33 Bbls.  
(Not required prior to Division approval)

Destination (Name and Location of treating plant or other facility) Jenex Operating 11100 S Bunice HWY 18  
Hobbs NM 88240 P.O. Box 308 Hobbs NM 88241

**DESTRUCTION OF SEDIMENT OIL BY:** ☐ Burning ☐ Pit Disposal ☐ Use on Roads or firewalls ☐ Other

(Explain) \_\_\_\_\_

Location of Destruction \_\_\_\_\_

Justification of Destruction \_\_\_\_\_

**CERTIFICATION: (APPLICATION MAY BE MADE BY EITHER OF THE FOLLOWING)**

I hereby certify that the information above is true and complete to the best of my knowledge and belief.

Owner	Transporter <u>Jenex Operating</u>	
By	Address <u>P.O. Box 308 Hobbs NM 88241</u>	
Title	Signature <u>[Signature]</u>	
E-mail Address	E-mail Address <u>gpinterprises@msn.com</u>	
Date	Title <u>Manager</u>	Date <u>3-1-4</u>

**OIL CONSERVATION DIVISION**

Approved By \_\_\_\_\_ Title GEOLOGICAL / PETROLEUM Date APR 06 2004

**TECHNICIAN**

A COPY OF THIS FORM MUST BE ON LOCATION DURING TANK CLEANING, REMOVAL OF SEDIMENT OIL OR MISCELLANEOUS HYDROCARBONS, AND MUST BE PRESENTED WITH TANK BOTTOMS, SEDIMENT OIL OR MISCELLANEOUS HYDROCARBONS AT THE TREATING PLANT TO WHICH IT IS DELIVERED

DISTRIBUTION BY OCD	
<input checked="" type="checkbox"/>	Santa Fe
<input type="checkbox"/>	File
<input type="checkbox"/>	Operator
<input type="checkbox"/>	Transporter (2)

District I  
1625 N. French Dr., Hobbs, NM 88240  
District II  
1301 W. Grand Avenue, Artesia, NM 88210  
District III  
1000 Rio Brazos Road, Aztec, NM 87410  
District IV  
1220 S. St. Francis Dr., Santa Fe, NM 87505

State of New Mexico  
Energy Minerals and Natural Resources

Form C-117 A  
Revised June 10, 2003

Submit 5 Copies to  
Appropriate District Office

PERMIT NO. A-14281

**TANK CLEANING, SEDIMENT OIL REMOVAL, TRANSPORTATION OF MISCELLANEOUS HYDROCARBONS AND DISPOSAL PERMIT**

Operator or Owner Dakota Resources Address 911 N. midkiss Rd. Midland Tx 79701  
Lease or Facility Name Big Eddy 100 SWD Location 8-21-28  
U.L. - Sec. - Twp. - Rge.

**OPERATION TO BE PERFORMED:**

☐ Tank Cleaning ☐ Sediment Oil Removal ☒ Transportation of Miscellaneous Hydrocarbons

Operator or Owner Representative authorizing work mike

Date Work to be Performed 3-25-4

**TANK CLEANING DATA**

Tank Number \_\_\_\_\_ Volume \_\_\_\_\_

Tank Type \_\_\_\_\_

Volume Below Load Line \_\_\_\_\_

**SEDIMENT OIL OR MISCELLANEOUS HYDROCARBON DATA**

Sediment Oil from: ☐ Pit ☐ Cellar ☐ Other

**MISCELLANEOUS OIL**

Tank Bottoms From: ☐ Pipeline Station ☐ Crude Terminal ☐ Refinery ☐ Other\*

Catchings From: ☐ Gasoline Plant ☐ Gathering Lines ☒ Salt Water Disposal System ☐ Other\*

☐ Pipeline Break Oil or Spill

\*Other (Explain) \_\_\_\_\_

RECEIVED

APR 02 2004

OCD-ARTESIA

**VOLUME AND DESTINATION:**

Estimated Volume 190 Bbls. Field test volume of good oil 175.39 Bbls.  
(Not required prior to Division approval)

Destination (Name and Location of treating plant or other facility) Jenex Operating 11100 S Eunice HWY 18

Hobbs NM 88240 P.O. Box 308 Hobbs NM 88241

**DESTRUCTION OF SEDIMENT OIL BY:**

☐ Burning ☐ Pit Disposal ☐ Use on Roads or firewalls ☐ Other

(Explain) \_\_\_\_\_

Location of Destruction \_\_\_\_\_

Justification of Destruction \_\_\_\_\_

**CERTIFICATION: (APPLICATION MAY BE MADE BY EITHER OF THE FOLLOWING)**

I hereby certify that the information above is true and complete to the best of my knowledge and belief.

Owner	Transporter <u>Jenex Operating</u>	
By	Address <u>P.O.Box 308 Hobbs NM 88241</u>	
Title	Signature <u>[Signature]</u>	
E-mail Address	E-mail Address <u>gpinterprises@msn.com</u>	
Date	Title <u>Manager</u>	Date <u>3-25-4</u>

**OIL CONSERVATION DIVISION**

Approved By \_\_\_\_\_

Title \_\_\_\_\_

LINDA NELSON  
**GEOLOGICAL / PETROLEUM**  
**TECHNICIAN**

APR 05 2004

A COPY OF THIS FORM MUST BE ON LOCATION DURING TANK CLEANING, REMOVAL OF SEDIMENT OIL OR MISCELLANEOUS HYDROCARBONS, AND MUST BE PRESENTED WITH TANK BOTTOMS, SEDIMENT OIL OR MISCELLANEOUS HYDROCARBONS AT THE TREATING PLANT TO WHICH IT IS DELIVERED.

**DISTRIBUTION BY OCD**

☒ Santa Fe

☐ File

☐ Operator

☐ Transporter (2)

District I  
1625 N. French Dr., Hobbs, NM 88240  
District II  
1301 W. Grand Avenue, Artesia, NM 88210  
District III  
1000 Rio Brazos Road, Aztec, NM 87410  
District IV  
1220 S. St. Francis Dr., Santa Fe, NM 87505

State of New Mexico  
Energy Minerals and Natural Resources

Oil Conservation Division

1220 South St. Francis Dr.  
Santa Fe, NM 87505

RECEIVED

Form C-117 A  
Revised June 10, 2003

Submit 5 Copies to  
Appropriate District Office

APR 12 2004  
PERMIT NO. A-14283

TANK CLEANING, SEDIMENT OIL REMOVAL, TRANSPORTATION OF MISCELLANEOUS HYDROCARBONS AND DISPOSAL PERMIT

Operator or Owner Dakota Resources Address 911 N. NM 87505 Rd Midland Tx 79701

Lease or Facility Name Big Eddy 100 sub Location 8-21-28  
U.L. - Sec. - Twp. - Rge.

OPERATION TO BE PERFORMED:

☐ Tank Cleaning ☐ Sediment Oil Removal ☒ Transportation of Miscellaneous Hydrocarbons

Operator or Owner Representative authorizing work mike

Date Work to be Performed 3-29-4

**TANK CLEANING DATA** Tank Number \_\_\_\_\_ Volume \_\_\_\_\_

Tank Type \_\_\_\_\_ Volume Below Load Line \_\_\_\_\_

**SEDIMENT OIL OR MISCELLANEOUS HYDROCARBON DATA**

Sediment Oil from: ☐ Pit ☐ Cellar ☐ Other

**MISCELLANEOUS OIL**

Tank Bottoms From: ☐ Pipeline Station ☐ Crude Terminal ☐ Refinery ☐ Other\*

Catchings From: ☐ Gasoline Plant ☐ Gathering Lines ☒ Salt Water Disposal System ☐ Other\*

☐ Pipeline Break Oil or Spill

\*Other (Explain) \_\_\_\_\_

**VOLUME AND DESTINATION:** Estimated Volume 190 Bbls. Field test volume of good oil 168.13 Bbls.  
(Not required prior to Division approval)

Destination (Name and Location of treating plant or other facility) Jenex Operating 11100 S Eunice HWY 18

Hobbs NM 88240 P.O. Box 308 Hobbs NM 88241

**DESTRUCTION OF SEDIMENT OIL BY:** ☐ Burning ☐ Pit Disposal ☐ Use on Roads or firewalls ☐ Other

(Explain) \_\_\_\_\_

Location of Destruction \_\_\_\_\_

Justification of Destruction \_\_\_\_\_

**CERTIFICATION:** (APPLICATION MAY BE MADE BY EITHER OF THE FOLLOWING)

I hereby certify that the information above is true and complete to the best of my knowledge and belief.

Owner	Transporter <u>Jenex Operating</u>
By	Address <u>P.O.Box 308 Hobbs NM 88241</u>
Title	Signature <u>[Signature]</u>
E-mail Address	E-mail Address <u>gpinterprises@msn.com</u>
Date	Title <u>Manager</u> Date <u>3-29-4</u>

**OIL CONSERVATION DIVISION**

Approved By \_\_\_\_\_ Title LINDA NELSON  
GEOLOGICAL / PETROLEUM

TECHNICIAN

A COPY OF THIS FORM MUST BE ON LOCATION DURING TANK CLEANING, REMOVAL OF SEDIMENT OIL OR MISCELLANEOUS HYDROCARBONS, AND MUST BE PRESENTED WITH TANK BOTTOMS, SEDIMENT OIL OR MISCELLANEOUS HYDROCARBONS AT THE TREATING PLANT TO WHICH IT IS DELIVERED.

DISTRIBUTION BY OCD	
<input checked="" type="checkbox"/>	Santa Fe
<input type="checkbox"/>	File
<input type="checkbox"/>	Operator
<input type="checkbox"/>	Transporter (2)

District I  
1625 N French Dr., Hobbs, NM 88240  
District II  
1301 W Grand Avenue, Artesia, NM 88210  
District III  
1000 Rio Brazos Road, Aztec, NM 87410  
District IV  
1220 S St Francis Dr., Santa Fe, NM 87505

State of New Mexico  
Energy Minerals and Natural Resources

Form C-117 A  
Revised June 10, 2003

Oil Conservation Division  
1220 South St. Francis Dr.  
Santa Fe, NM 87505

Submit 3 Copies to  
Appropriate District Office

PERMIT NO. H-26905

TANK CLEANING, SEDIMENT OIL REMOVAL, TRANSPORTATION OF MISCELLANEOUS HYDROCARBONS AND DISPOSAL PERMIT

Operator or Owner Rice Operating Address 122 W Taylor Hobbs NM 88240  
Lease or Facility Name M-5 Location 5-20-37  
U.L. - Sec. - Twp. - Rge.

OPERATION TO BE PERFORMED:

☐ Tank Cleaning ☐ Sediment Oil Removal ☒ Transportation of Miscellaneous Hydrocarbons

Operator or Owner Representative authorizing work Craig

Date Work to be Performed 3-1-4

TANK CLEANING DATA

Tank Number

Volume

Tank Type

SEDIMENT OIL OR MISCELLANEOUS HYDROCARBON DATA

Volume Below Load Line

Sediment Oil from: ☐ Pit ☐ Cellar ☐ Other

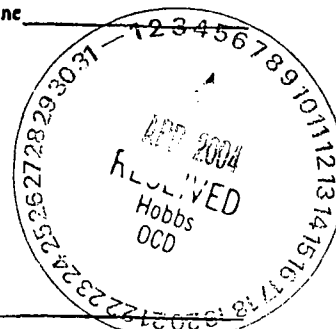
MISCELLANEOUS OIL

Tank Bottoms From: ☐ Pipeline Station ☐ Crude Terminal ☐ Refinery ☐ Other\*

Catchings From: ☐ Gasoline Plant ☐ Gathering Lines ☒ Salt Water Disposal System ☐ Other\*

☐ Pipeline Break Out or Spill

\*Other (Explain)



VOLUME AND DESTINATION:

Estimated Volume 190 Bbls.

Field test volume of good oil 40.30 Bbls.  
(Not required prior to Division approval)

Destination (Name and Location of treating plant or other facility) Jenex Operating 11100 S Eunice HWY 18  
Hobbs NM 88240 P.O. Box 308 Hobbs NM 88241

DESTRUCTION OF SEDIMENT OIL BY:

☐ Burning ☐ Pit Disposal ☐ Use on Roads or firewalls ☐ Other

(Explain)

Location of Destruction

Justification of Destruction

CERTIFICATION: (APPLICATION MAY BE MADE BY EITHER OF THE FOLLOWING)

I hereby certify that the information above is true and complete to the best of my knowledge and belief.

Owner	Transporter <u>Jenex Operating</u>	
By	Address <u>P.O. Box 308 Hobbs NM 88241</u>	
Title	Signature <u>[Signature]</u>	
E-mail Address	E-mail Address <u>gpinterprises@msn.com</u>	
Date	Title <u>Manager</u>	Date <u>3-1-4</u>

OIL CONSERVATION DIVISION

Approved By Linda Williams Title Mgrt. Analyst Date 4/5/04

A COPY OF THIS FORM MUST BE ON LOCATION DURING TANK CLEANING, REMOVAL OF SEDIMENT OIL OR MISCELLANEOUS HYDROCARBONS, AND MUST BE PRESENTED WITH TANK BOTTOMS, SEDIMENT OIL OR MISCELLANEOUS HYDROCARBONS AT THE TREATING PLANT TO WHICH IT IS DELIVERED.

DISTRIBUTION BY OGD

<input checked="" type="checkbox"/>	Santa Fe
<input checked="" type="checkbox"/>	File
<input type="checkbox"/>	Operator
<input type="checkbox"/>	Transporter (2)

District I  
1625 N French Dr., Hobbs, NM 88240  
District II  
1301 W Grand Avenue, Artesia, NM 88210  
District III  
1000 Rio Brazos Road, Aztec, NM 87410  
District IV  
1220 S St Francis Dr., Santa Fe, NM 87505

State of New Mexico  
Energy Minerals and Natural Resources

Oil Conservation Division  
1220 South St. Francis Dr.  
Santa Fe, NM 87505

Form C-117 A  
Revised June 10, 2003

Submit 5 Copies to  
Appropriate District Office

PERMIT NO. H-26906

**TANK CLEANING, SEDIMENT OIL REMOVAL, TRANSPORTATION OF MISCELLANEOUS HYDROCARBONS AND DISPOSAL PERMIT**

Operator or Owner Rice Operativ Address 122 W Taylor Hobbs NM 88240  
Lease or Facility Name I-1 Location 1-20-36  
U.L. - Sec. - Twp. - Rge.

**OPERATION TO BE PERFORMED:**

☐ Tank Cleaning ☐ Sediment Oil Removal ☒ Transportation of Miscellaneous Hydrocarbons

Operator or Owner Representative authorizing work Craig

Date Work to be Performed 3-1-4

**TANK CLEANING DATA**

Tank Number \_\_\_\_\_

Volume \_\_\_\_\_

Tank Type \_\_\_\_\_

Volume Below Load Line \_\_\_\_\_

**SEDIMENT OIL OR MISCELLANEOUS HYDROCARBON DATA**

Sediment Oil from: ☐ Pit ☐ Cellar ☐ Other

**MISCELLANEOUS OIL**

Tank Bottoms From: ☐ Pipeline Station ☐ Crude Terminal ☐ Refinery ☐ Other\*

Catchings From: ☐ Gasoline Plant ☐ Gathering Lines ☒ Salt Water Disposal System ☐ Other\*

☐ Pipeline Break Oil or Spill

\*Other (Explain) \_\_\_\_\_

**VOLUME AND DESTINATION:**

Estimated Volume 190 Bbls.

Field test volume of good oil 58.74 Bbls.  
(Not required prior to Division approval)

Destination (Name and Location of treating plant or other facility) Jenex Operating 11100 S Eunice HWY 18

Hobbs NM 88240

P.O. Box 308 Hobbs NM 88241

**DESTRUCTION OF SEDIMENT OIL BY:**

☐ Burning ☐ Pit Disposal ☐ Use on Roads or firewalls ☐ Other

(Explain) \_\_\_\_\_

Location of Destruction \_\_\_\_\_

Justification of Destruction \_\_\_\_\_

**CERTIFICATION: (APPLICATION MAY BE MADE BY EITHER OF THE FOLLOWING)**

I hereby certify that the information above is true and complete to the best of my knowledge and belief.

Owner	Transporter <u>Jenex Operating</u>	
By	Address <u>P.O.Box 308 Hobbs NM 88241</u>	
Title	Signature <u>[Signature]</u>	
E-mail Address	E-mail Address <u>gpinterprises@msn.com</u>	
Date	Title <u>Manager</u>	Date <u>3-14</u>

**OIL CONSERVATION DIVISION**

Approved By Linda Williams Title Manager Analyst Date 4/5/04

A COPY OF THIS FORM MUST BE ON LOCATION DURING TANK CLEANING, REMOVAL OF SEDIMENT OIL OR MISCELLANEOUS HYDROCARBONS, AND MUST BE PRESENTED WITH TANK BOTTOMS, SEDIMENT OIL OR MISCELLANEOUS HYDROCARBONS AT THE TREATING PLANT TO WHICH IT IS DELIVERED.

**DISTRIBUTION BY OCD**

<input checked="" type="checkbox"/>	Santa Fe
<input checked="" type="checkbox"/>	File
<input type="checkbox"/>	Operator
<input type="checkbox"/>	Transporter (2)



District I  
1625 N French Dr., Hobbs, NM 88240  
District II  
1301 W Grand Avenue, Artesia, NM 88210  
District III  
1000 Rio Brazos Road, Aztec, NM 87410  
District IV  
1220 S St Francis Dr., Santa Fe, NM 87505

State of New Mexico  
Energy Minerals and Natural Resources

Oil Conservation Division  
1220 South St. Francis Dr.  
Santa Fe, NM 87505

Form C-117 A  
Revised June 10, 2003

Submit 5 Copies to  
Appropriate District Office

PERMIT NO. H-26904

**TANK CLEANING, SEDIMENT OIL REMOVAL, TRANSPORTATION OF MISCELLANEOUS HYDROCARBONS AND DISPOSAL PERMIT**

Operator or Owner Cooper Address Box 55 monument NM 88265  
Lease or Facility Name Cooper SWP Location 8-20-37  
U.L. - Sec. - Twp. - Rge.

**OPERATION TO BE PERFORMED:**

☐ Tank Cleaning ☐ Sediment Oil Removal ☒ Transportation of Miscellaneous Hydrocarbons

Operator or Owner Representative authorizing work Jimmy

Date Work to be Performed 3-1-4

**TANK CLEANING DATA**

Tank Number \_\_\_\_\_

Volume \_\_\_\_\_

Tank Type \_\_\_\_\_

Volume Below Load Line \_\_\_\_\_

**SEDIMENT OIL OR MISCELLANEOUS HYDROCARBON DATA**

Sediment Oil from: ☐ Pit ☐ Cellar ☐ Other

**MISCELLANEOUS OIL**

Tank Bottoms From: ☐ Pipeline Station ☐ Crude Terminal ☐ Refinery ☐ Other\*

Catchings From: ☐ Gasoline Plant ☐ Gathering Lines ☒ Salt Water Disposal System ☐ Other\*

☐ Pipeline Break Oil or Spill

\*Other (Explain) \_\_\_\_\_

**VOLUME AND DESTINATION:**

Estimated Volume 780 Bbls.

Field test volume of good oil 683.93 Bbls.  
(Not required prior to Division approval)

Destination (Name and Location of treating plant or other facility) Jenex Operating 11100 S Eunice HWY 18

Hobbs NM 88240

P.O. Box 308 Hobbs NM 88241

**DESTRUCTION OF SEDIMENT OIL BY:**

☐ Burning ☐ Pit Disposal ☐ Use on Roads or firewalls ☐ Other

(Explain) \_\_\_\_\_

Location of Destruction \_\_\_\_\_

Justification of Destruction \_\_\_\_\_

**CERTIFICATION: (APPLICATION MAY BE MADE BY EITHER OF THE FOLLOWING)**

I hereby certify that the information above is true and complete to the best of my knowledge and belief.

Owner	Transporter <u>Jenex Operating</u>	
By	Address <u>P.O.Box 308 Hobbs NM 88241</u>	
Title	Signature <u>[Signature]</u>	
E-mail Address	E-mail Address <u>gpinterprises@msn.com</u>	
Date	Title <u>Manager</u>	Date <u>3-1-4</u>

**OIL CONSERVATION DIVISION**

Approved By Linda Williams Title Regmt Analyst Date 4/5/04

A COPY OF THIS FORM MUST BE ON LOCATION DURING TANK CLEANING, REMOVAL OF SEDIMENT OIL OR MISCELLANEOUS HYDROCARBONS, AND MUST BE PRESENTED WITH TANK BOTTOMS, SEDIMENT OIL OR MISCELLANEOUS HYDROCARBONS AT THE TREATING PLANT TO WHICH IT IS DELIVERED.

DISTRIBUTION BY OCD	
<input checked="" type="checkbox"/>	Santa Fe
<input checked="" type="checkbox"/>	File
<input type="checkbox"/>	Operator
<input type="checkbox"/>	Transporter (2)

District I  
1625 N. French Dr., Hobbs, NM 88240  
District II  
1301 W. Grand Avenue, Artesia, NM 88210  
District III  
1000 Rio Brazos Road, Aztec, NM 87410  
District IV  
1220 S. St. Francis Dr., Santa Fe, NM 87505

State of New Mexico  
Energy Minerals and Natural Resources

Oil Conservation Division  
1220 South St. Francis Dr.  
Santa Fe, NM 87505

Form C-117 A  
Revised June 10, 2003

Submit 5 Copies to  
Appropriate District Office

PERMIT NO. H-26903

**TANK CLEANING, SEDIMENT OIL REMOVAL, TRANSPORTATION OF MISCELLANEOUS HYDROCARBONS AND DISPOSAL PERMIT**

Operator or Owner Sundance Services Address P.O. Box 1737 Eunice NM 88284

Lease or Facility Name Prabo Facility Location 29-21-38  
U.L. - Sec. - Twp. - Rge.

**OPERATION TO BE PERFORMED:**

☐ Tank Cleaning ☐ Sediment Oil Removal ☒ Transportation of Miscellaneous Hydrocarbons

Operator or Owner Representative authorizing work Fabien

Date Work to be Performed 3-1-4

**TANK CLEANING DATA** Tank Number \_\_\_\_\_ Volume \_\_\_\_\_

Tank Type \_\_\_\_\_ Volume Below Load Line \_\_\_\_\_

**SEDIMENT OIL OR MISCELLANEOUS HYDROCARBON DATA**

Sediment Oil from ☐ Pit ☐ Cellar ☐ Other

**MISCELLANEOUS OIL**

Tank Bottoms From: ☐ Pipeline Station ☐ Crude Terminal ☐ Refinery ☐ Other\*

Catchings From: ☐ Gasoline Plant ☐ Gathering Lines ☒ Salt Water Disposal System ☐ Other\*

☐ Pipeline Break Oil or Spill

\*Other (Explain) \_\_\_\_\_

**VOLUME AND DESTINATION:** Estimated Volume 190 Bbls. Field test volume of good oil 18827 Bbls.  
(Not required prior to Division approval)

Destination (Name and Location of treating plant or other facility) Jenex Operating 11100 S Eunice HWY 18

Hobbs NM 88240 P.O. Box 308 Hobbs NM 88241

**DESTRUCTION OF SEDIMENT OIL BY:** ☐ Burning ☐ Pit Disposal ☐ Use on Roads or firewalls ☐ Other

(Explain) \_\_\_\_\_

Location of Destruction \_\_\_\_\_

Justification of Destruction \_\_\_\_\_

**CERTIFICATION: (APPLICATION MAY BE MADE BY EITHER OF THE FOLLOWING)**

I hereby certify that the information above is true and complete to the best of my knowledge and belief.

Owner	Transporter <u>Jenex Operating</u>	
By	Address <u>P.O. Box 308 Hobbs NM 88241</u>	
Title	Signature <u>[Signature]</u>	
E-mail Address	E-mail Address <u>gpinterprises@msn.com</u>	
Date	Title <u>Manager</u>	Date <u>3-1-4</u>

**OIL CONSERVATION DIVISION**

Approved By Linda Williams Title Insight Analyst Date 4/5/04

A COPY OF THIS FORM MUST BE ON LOCATION DURING TANK CLEANING, REMOVAL OF SEDIMENT OIL OR MISCELLANEOUS HYDROCARBONS, AND MUST BE PRESENTED WITH TANK BOTTOMS, SEDIMENT OIL OR MISCELLANEOUS HYDROCARBONS AT THE TREATING PLANT TO WHICH IT IS DELIVERED.

**DISTRIBUTION BY OCD**

<input checked="" type="checkbox"/>	Santa Fe
<input checked="" type="checkbox"/>	File
<input type="checkbox"/>	Operator
<input type="checkbox"/>	Transporter (2)

District I  
1625 N. French Dr., Hobbs, NM 88240  
District II  
1301 W. Grand Avenue, Artesia, NM 88210  
District III  
1000 Rio Brazos Road, Aztec, NM 87410  
District IV  
1220 S. St. Francis Dr., Santa Fe, NM 87505

State of New Mexico  
Energy Minerals and Natural Resources

Form C-117 A  
Revised June 10, 2003

Oil Conservation Division  
1220 South St. Francis Dr.  
Santa Fe, NM 87505

Submit 5 Copies to  
Appropriate District Office

PERMIT NO. H-26912

**TANK CLEANING, SEDIMENT OIL REMOVAL, TRANSPORTATION OF MISCELLANEOUS HYDROCARBONS AND DISPOSAL PERMIT**

Operator or Owner C.R.I. Address P.O. Box 388 Hobbs NM 88241  
Lease or Facility Name Hobbs Plant Location 27-20-32  
U.L. - Sec. - Twp. - Rge.

**OPERATION TO BE PERFORMED:**

☐ Tank Cleaning ☐ Sediment Oil Removal ☒ Transportation of Miscellaneous Hydrocarbons

Operator or Owner Representative authorizing work John

Date Work to be Performed 3-3-4

**TANK CLEANING DATA**

Tank Number \_\_\_\_\_

Volume \_\_\_\_\_

Tank Type \_\_\_\_\_

Volume Below Load Line \_\_\_\_\_

**SEDIMENT OIL OR MISCELLANEOUS HYDROCARBON DATA**

Sediment Oil from ☐ Pit ☐ Cellar ☐ Other

**MISCELLANEOUS OIL**

Tank Bottoms From: ☐ Pipeline Station ☐ Crude Terminal ☐ Refinery ☐ Other\*

Catchings From: ☐ Gasoline Plant ☐ Gathering Lines ☒ Salt Water Disposal System ☐ Other\*

☐ Pipeline Break Oil or Spill

\*Other (Explain) \_\_\_\_\_

**VOLUME AND DESTINATION:**

Estimated Volume 380 Bbls.

Field test volume of good oil 187.03 Bbls.  
(Not required prior to Division approval)

Destination (Name and Location of treating plant or other facility) Jenex Operating 11100 S Bunice HWY 18

Hobbs NM 88240

P.O. Box 308 Hobbs NM 88241

**DESTRUCTION OF SEDIMENT OIL BY:**

☐ Burning ☐ Pit Disposal ☐ Use on Roads or firewalls ☐ Other

(Explain) \_\_\_\_\_

Location of Destruction \_\_\_\_\_

Justification of Destruction \_\_\_\_\_

**CERTIFICATION: (APPLICATION MAY BE MADE BY EITHER OF THE FOLLOWING)**

I hereby certify that the information above is true and complete to the best of my knowledge and belief.

Owner	Transporter <u>Jenex Operating</u>	
By	Address <u>P.O.Box 308 Hobbs NM 88241</u>	
Title	Signature <u>[Signature]</u>	
E-mail Address	E-mail Address <u>gpinterprises@msn.com</u>	
Date	Title <u>Manager</u>	Date <u>3-2-4</u>

**OIL CONSERVATION DIVISION**

Approved By Linda Williams

Title Mgmt Analyst

Date 4/5/04

A COPY OF THIS FORM MUST BE ON LOCATION DURING TANK CLEANING, REMOVAL OF SEDIMENT OIL OR MISCELLANEOUS HYDROCARBONS, AND MUST BE PRESENTED WITH TANK BOTTOMS, SEDIMENT OIL OR MISCELLANEOUS HYDROCARBONS AT THE TREATING PLANT TO WHICH IT IS DELIVERED.

**DISTRIBUTION BY OCD**

<input checked="" type="checkbox"/>	Santa Fe
<input checked="" type="checkbox"/>	File
<input type="checkbox"/>	Operator
<input type="checkbox"/>	Transporter (2)

District I  
1625 N. French Dr., Hobbs, NM 88240  
District II  
1301 W. Grand Avenue, Artesia, NM 88210  
District III  
1000 Rio Brazos Road, Aztec, NM 87410  
District IV  
1220 S. St. Francis Dr., Santa Fe, NM 87505

State of New Mexico  
Energy Minerals and Natural Resources

Oil Conservation Division  
1220 South St. Francis Dr.  
Santa Fe, NM 87505

Form C-117 A  
Revised June 10, 2003

Submit 5 Copies to  
Appropriate District Office

PERMIT NO. H-26922

**TANK CLEANING, SEDIMENT OIL REMOVAL, TRANSPORTATION OF MISCELLANEOUS HYDROCARBONS AND DISPOSAL PERMIT**

Operator or Owner Rice Operating Address 122 W Taylor Hobbs NM 88240  
Lease or Facility Name N-18 Location 18-22-37  
U.L. - Sec. - Twp. - Rge.

**OPERATION TO BE PERFORMED:**

☐ Tank Cleaning ☐ Sediment Oil Removal ☒ Transportation of Miscellaneous Hydrocarbons

Operator or Owner Representative authorizing work Craig

Date Work to be Performed 3-4-4

**TANK CLEANING DATA**

Tank Number \_\_\_\_\_ Volume \_\_\_\_\_

Tank Type \_\_\_\_\_ Volume Below Load Line \_\_\_\_\_

**SEDIMENT OIL OR MISCELLANEOUS HYDROCARBON DATA**

Sediment Oil from: ☐ Pit ☐ Cellar ☐ Other

**MISCELLANEOUS OIL**

Tank Bottoms From: ☐ Pipeline Station ☐ Crude Terminal ☐ Refinery ☐ Other\*

Catchings From: ☐ Gasoline Plant ☐ Gathering Lines ☒ Salt Water Disposal System ☐ Other\*

☐ Pipeline Break Oil or Spill

\*Other (Explain) \_\_\_\_\_

**VOLUME AND DESTINATION:**

Estimated Volume 195 Bbls. Field test volume of good oil 184.83 Bbls.  
(Not required prior to Division approval)

Destination (Name and Location of treating plant or other facility) Jenex Operating 11100 S Eunice HWY 18

Hobbs NM 88240 P.O. Box 308 Hobbs NM 88241

**DESTRUCTION OF SEDIMENT OIL BY:**

☐ Burning ☐ Pit Disposal ☐ Use on Roads or firewalls ☐ Other

(Explain) \_\_\_\_\_

Location of Destruction \_\_\_\_\_

Justification of Destruction \_\_\_\_\_

**CERTIFICATION: (APPLICATION MAY BE MADE BY EITHER OF THE FOLLOWING)**

I hereby certify that the information above is true and complete to the best of my knowledge and belief.

Owner	Transporter <u>Jenex Operating</u>	
By	Address <u>P.O.Box 308 Hobbs NM 88241</u>	
Title	Signature <u>[Signature]</u>	
E-mail Address	E-mail Address <u>gpinterprises@msn.com</u>	
Date	Title <u>Manager</u>	Date <u>3-4-4</u>

**OIL CONSERVATION DIVISION**

Approved By Linda Williams Title Manager Date 4/5/04

A COPY OF THIS FORM MUST BE ON LOCATION DURING TANK CLEANING, REMOVAL OF SEDIMENT OIL OR MISCELLANEOUS HYDROCARBONS, AND MUST BE PRESENTED WITH TANK BOTTOMS, SEDIMENT OIL OR MISCELLANEOUS HYDROCARBONS AT THE TREATING PLANT TO WHICH IT IS DELIVERED.

**DISTRIBUTION BY OCD**

<input checked="" type="checkbox"/>	Santa Fe
<input checked="" type="checkbox"/>	File
<input type="checkbox"/>	Operator
<input type="checkbox"/>	Transporter (2)

District I  
1625 N French Dr., Hobbs, NM 88240  
District II  
1301 W Grand Avenue, Artesia, NM 88210  
District III  
1000 Rio Brazos Road, Aztec, NM 87410  
District IV  
1220 S St Francis Dr., Santa Fe, NM 87505

State of New Mexico  
Energy Minerals and Natural Resources

Oil Conservation Division  
1220 South St. Francis Dr.  
Santa Fe, NM 87505

Form C-117 A  
Revised June 10, 2003

Submit 5 Copies to  
Appropriate District Office

PERMIT NO. H-26925

TANK CLEANING, SEDIMENT OIL REMOVAL, TRANSPORTATION OF MISCELLANEOUS HYDROCARBONS AND DISPOSAL PERMIT

Operator or Owner Rice Operating Address 122 W Taylor Hobbs NM 88240  
Lease or Facility Name M-9 Location 9-20-37  
U.L. - Sec. - Twp. - Rge

OPERATION TO BE PERFORMED:

☐ Tank Cleaning ☐ Sediment Oil Removal ☒ Transportation of Miscellaneous Hydrocarbons

Operator or Owner Representative authorizing work Craig

Date Work to be Performed 3-5-4

**TANK CLEANING DATA** Tank Number \_\_\_\_\_ Volume \_\_\_\_\_

Tank Type \_\_\_\_\_ Volume Below Load Line \_\_\_\_\_  
**SEDIMENT OIL OR MISCELLANEOUS HYDROCARBON DATA**

Sediment Oil from: ☐ Pit ☐ Cellar ☐ Other

**MISCELLANEOUS OIL**

Tank Bottoms From: ☐ Pipeline Station ☐ Crude Terminal ☐ Refinery ☐ Other\*

Catchings From: ☐ Gasoline Plant ☐ Gathering Lines ☒ Salt Water Disposal System ☐ Other\*

☐ Pipeline Break Oil or Spill

\*Other (Explain) \_\_\_\_\_

**VOLUME AND DESTINATION:** Estimated Volume 190 Bbls. Field test volume of good oil 114.72 Bbls.  
(Not required prior to Division approval)

Destination (Name and Location of treating plant or other facility) Jenex Operating 11100 S Eunice HWY 18  
Hobbs NM 88240 P.O. Box 308 Hobbs NM 88241

**DESTRUCTION OF SEDIMENT OIL BY:** ☐ Burning ☐ Pit Disposal ☐ Use on Roads or firewalls ☐ Other

(Explain) \_\_\_\_\_

Location of Destruction \_\_\_\_\_

Justification of Destruction \_\_\_\_\_

**CERTIFICATION:** (APPLICATION MAY BE MADE BY EITHER OF THE FOLLOWING)

I hereby certify that the information above is true and complete to the best of my knowledge and belief.

Owner	Transporter <u>Jenex Operating</u>	
By	Address <u>P.O.Box 308 Hobbs NM 88241</u>	
Title	Signature <u>[Signature]</u>	
E-mail Address	E-mail Address <u>gpinterprises@msn.com</u>	
Date	Title <u>Manager</u>	Date <u>3-5-4</u>

**OIL CONSERVATION DIVISION**

Approved By Linda Williams Title Mgr Analyst Date 4/5/04

A COPY OF THIS FORM MUST BE ON LOCATION DURING TANK CLEANING, REMOVAL OF SEDIMENT OIL OR MISCELLANEOUS HYDROCARBONS, AND MUST BE PRESENTED WITH TANK BOTTOMS, SEDIMENT OIL OR MISCELLANEOUS HYDROCARBONS AT THE TREATING PLANT TO WHICH IT IS DELIVERED.

**DISTRIBUTION BY OCD**

<input checked="" type="checkbox"/>	Santa Fe
<input checked="" type="checkbox"/>	File
<input type="checkbox"/>	Operator
<input type="checkbox"/>	Transporter (2)

District I  
1625 N. French Dr., Hobbs, NM 88240  
District II  
1301 W. Grand Avenue, Artesia, NM 88210  
District III  
1000 Rio Brazos Road, Aztec, NM 87410  
District IV  
1220 S. St. Francis Dr., Santa Fe, NM 87505

State of New Mexico  
Energy Minerals and Natural Resources

Oil Conservation Division  
1220 South St. Francis Dr.  
Santa Fe, NM 87505

Form C-117 A  
Revised June 10, 2003

Submit 5 Copies to  
Appropriate District Office

PERMIT NO. H-26926

**TANK CLEANING, SEDIMENT OIL REMOVAL, TRANSPORTATION OF MISCELLANEOUS HYDROCARBONS AND DISPOSAL PERMIT**

Operator or Owner Rice Operating Address 122 W Taylor Hobbs NM 88240  
Lease or Facility Name BD C-2 Location 2-22-37  
U.L. - Sec. - Twp. - Rge.

**OPERATION TO BE PERFORMED:**

☐ Tank Cleaning ☐ Sediment Oil Removal ☒ Transportation of Miscellaneous Hydrocarbons

Operator or Owner Representative authorizing work Craig

Date Work to be Performed 3-5-04

**TANK CLEANING DATA** Tank Number \_\_\_\_\_ Volume \_\_\_\_\_

Tank Type \_\_\_\_\_ Volume Below Load Line \_\_\_\_\_

**SEDIMENT OIL OR MISCELLANEOUS HYDROCARBON DATA**

Sediment Oil from: ☐ Pit ☐ Cellar ☐ Other

**MISCELLANEOUS OIL**

Tank Bottoms From: ☐ Pipeline Station ☐ Crude Terminal ☐ Refinery ☐ Other\*

Catchings From: ☐ Gasoline Plant ☐ Gathering Lines ☒ Salt Water Disposal System ☐ Other\*

☐ Pipeline Break Oil or Spill

\*Other (Explain) \_\_\_\_\_

**VOLUME AND DESTINATION:** Estimated Volume 190 Bbls. Field test volume of good oil 85.89 Bbls.  
(Not required prior to Division approval)

Destination (Name and Location of treating plant or other facility) Jenex Operating 11100 S Eunice HWY 18

Hobbs NM 88240 P.O. Box 308 Hobbs NM 88241

**DESTRUCTION OF SEDIMENT OIL BY:** ☐ Burning ☐ Pit Disposal ☐ Use on Roads or firewalls ☐ Other

(Explain) \_\_\_\_\_

Location of Destruction \_\_\_\_\_

Justification of Destruction \_\_\_\_\_

**CERTIFICATION: (APPLICATION MAY BE MADE BY EITHER OF THE FOLLOWING)**

I hereby certify that the information above is true and complete to the best of my knowledge and belief.

Owner	Transporter <u>Jenex Operating</u>	
By	Address <u>P.O. Box 308 Hobbs NM 88241</u>	
Title	Signature <u>[Signature]</u>	
E-mail Address	E-mail Address <u>gpinterprises@msn.com</u>	
Date	Title <u>Manager</u>	Date <u>3-5-04</u>

**OIL CONSERVATION DIVISION**

Approved By Linda Williams Title Inspection Analyst Date 4/5/04

A COPY OF THIS FORM MUST BE ON LOCATION DURING TANK CLEANING, REMOVAL OF SEDIMENT OIL OR MISCELLANEOUS HYDROCARBONS, AND MUST BE PRESENTED WITH TANK BOTTOMS, SEDIMENT OIL OR MISCELLANEOUS HYDROCARBONS AT THE TREATING PLANT TO WHICH IT IS DELIVERED.

**DISTRIBUTION BY OCD**

<input checked="" type="checkbox"/>	Santa Fe
<input checked="" type="checkbox"/>	File
<input type="checkbox"/>	Operator
<input type="checkbox"/>	Transporter (2)

District I  
1625 N French Dr., Hobbs, NM 88240  
District II  
1301 W Grand Avenue, Artesia, NM 88210  
District III  
1000 Rio Brazos Road, Aztec, NM 87410  
District IV  
1220 S. St. Francis Dr., Santa Fe, NM 87505

State of New Mexico  
Energy Minerals and Natural Resources

Oil Conservation Division  
1220 South St. Francis Dr.  
Santa Fe, NM 87505

Form C-117 A  
Revised June 10, 2003

Submit 5 Copies to  
Appropriate District Office

PERMIT NO. H-26910

**TANK CLEANING, SEDIMENT OIL REMOVAL, TRANSPORTATION OF MISCELLANEOUS HYDROCARBONS AND DISPOSAL PERMIT**

Operator or Owner Rice Operating Address 122 W Taylor Hobbs NM 88240

Lease or Facility Name J-26 Location 26-21-37

U.L. - Sec. - Twp. - Rge.

**OPERATION TO BE PERFORMED:**

☐ Tank Cleaning ☐ Sediment Oil Removal ☒ Transportation of Miscellaneous Hydrocarbons

Operator or Owner Representative authorizing work Craig

Date Work to be Performed 3-2-4

**TANK CLEANING DATA** Tank Number \_\_\_\_\_ Volume \_\_\_\_\_

Tank Type \_\_\_\_\_ Volume Below Load Line \_\_\_\_\_

**SEDIMENT OIL OR MISCELLANEOUS HYDROCARBON DATA**

Sediment Oil from ☐ Pit ☐ Cellar ☐ Other

**MISCELLANEOUS OIL**

Tank Bottoms From: ☐ Pipeline Station ☐ Crude Terminal ☐ Refinery ☐ Other\*

Catchings From: ☐ Gasoline Plant ☐ Gathering Lines ☒ Salt Water Disposal System ☐ Other\*

☐ Pipeline Break Oil or Spill

\*Other (Explain) \_\_\_\_\_

**VOLUME AND DESTINATION:** Estimated Volume 190 Bbls. Field test volume of good oil 107.96 Bbls.  
(Not required prior to Division approval)

Destination (Name and Location of treating plant or other facility) Jenex Operating 11100 S Bunice HWY 18

Hobbs NM 88240 P.O. Box 308 Hobbs NM 88241

**DESTRUCTION OF SEDIMENT OIL BY:** ☐ Burning ☐ Pit Disposal ☐ Use on Roads or firewalls ☐ Other

(Explain) \_\_\_\_\_

Location of Destruction \_\_\_\_\_

Justification of Destruction \_\_\_\_\_

**CERTIFICATION: (APPLICATION MAY BE MADE BY EITHER OF THE FOLLOWING)**

I hereby certify that the information above is true and complete to the best of my knowledge and belief.

Owner	Transporter <u>Jenex Operating</u>	
By	Address <u>P.O.Box 308 Hobbs NM 88241</u>	
Title	Signature <u>[Signature]</u>	
E-mail Address	E-mail Address <u>gpinterprises@msn.com</u>	
Date	Title <u>Manager</u>	Date <u>3-2-4</u>

**OIL CONSERVATION DIVISION**

Approved By Linda Williams Title Manager Date 4/5/04

A COPY OF THIS FORM MUST BE ON LOCATION DURING TANK CLEANING, REMOVAL OF SEDIMENT OIL OR MISCELLANEOUS HYDROCARBONS, AND MUST BE PRESENTED WITH TANK BOTTOMS, SEDIMENT OIL OR MISCELLANEOUS HYDROCARBONS AT THE TREATING PLANT TO WHICH IT IS DELIVERED

DISTRIBUTION BY OCD	
<input checked="" type="checkbox"/>	Santa Fe
<input checked="" type="checkbox"/>	File
<input type="checkbox"/>	Operator
<input type="checkbox"/>	Transporter (2)

District I  
1625 N. French Dr., Hobbs, NM 88240  
District II  
1301 W. Grand Avenue, Artesia, NM 88210  
District III  
1000 Rio Brazos Road, Aztec, NM 87410  
District IV  
1220 S. St. Francis Dr., Santa Fe, NM 87505

State of New Mexico  
Energy Minerals and Natural Resources

Form C-117 A  
Revised June 10, 2003

Submit 5 Copies to  
Appropriate District Office

Oil Conservation Division  
1220 South St. Francis Dr.  
Santa Fe, NM 87505

PERMIT NO. H-26911

**TANK CLEANING, SEDIMENT OIL REMOVAL, TRANSPORTATION OF MISCELLANEOUS HYDROCARBONS AND DISPOSAL PERMIT**

Operator or Owner Gandy Corp Address Box 827 Tatum NM 88267  
Lease or Facility Name Gandy Plant Location 11-10-35  
U.L. - Sec. - Twp. - Rge.

**OPERATION TO BE PERFORMED:**

☐ Tank Cleaning ☐ Sediment Oil Removal ☒ Transportation of Miscellaneous Hydrocarbons

Operator or Owner Representative authorizing work Lewis

Date Work to be Performed 3-2 through 7-4

**TANK CLEANING DATA** Tank Number \_\_\_\_\_ Volume \_\_\_\_\_

Tank Type \_\_\_\_\_ Volume Below Load Line \_\_\_\_\_

**SEDIMENT OIL OR MISCELLANEOUS HYDROCARBON DATA**

Sediment Oil from: ☐ Pit ☐ Cellar ☐ Other

**MISCELLANEOUS OIL**

Tank Bottoms From: ☐ Pipeline Station ☐ Crude Terminal ☐ Refinery ☐ Other\*

Catchings From: ☐ Gasoline Plant ☐ Gathering Lines ☒ Salt Water Disposal System ☐ Other\*

☐ Pipeline Break Oil or Spill

\*Other (Explain) \_\_\_\_\_

**VOLUME AND DESTINATION:** Estimated Volume 1600 Bbls. Field test volume of good oil 1765.06 Bbls.  
(Not required prior to Division approval)

Destination (Name and Location of treating plant or other facility) Jenex Operating 11100 S Eunice HWY 18

Hobbs NM 88240 P.O. Box 308 Hobbs NM 88241

**DESTRUCTION OF SEDIMENT OIL BY:** ☐ Burning ☐ Pit Disposal ☐ Use on Roads or firewalls ☐ Other

(Explain) \_\_\_\_\_

Location of Destruction \_\_\_\_\_

Justification of Destruction \_\_\_\_\_

**CERTIFICATION:** (APPLICATION MAY BE MADE BY EITHER OF THE FOLLOWING)

I hereby certify that the information above is true and complete to the best of my knowledge and belief.

Owner	Transporter <u>Jenex Operating</u>	
By	Address <u>P.O.Box 308 Hobbs NM 88241</u>	
Title	Signature <u>[Signature]</u>	
E-mail Address	E-mail Address <u>gpinterprises@msn.com</u>	
Date	Title <u>Manager</u>	Date <u>3-2-4</u>

**OIL CONSERVATION DIVISION**

Approved By Linda Williams Title Mgmt Analyst Date 4/5/04

A COPY OF THIS FORM MUST BE ON LOCATION DURING TANK CLEANING, REMOVAL OF SEDIMENT OIL OR MISCELLANEOUS HYDROCARBONS, AND MUST BE PRESENTED WITH TANK BOTTOMS, SEDIMENT OIL OR MISCELLANEOUS HYDROCARBONS AT THE TREATING PLANT TO WHICH IT IS DELIVERED.

**DISTRIBUTION BY OCD**

<input checked="" type="checkbox"/>	Santa Fe
<input checked="" type="checkbox"/>	File
<input type="checkbox"/>	Operator
<input type="checkbox"/>	Transporter (2)



District I  
1625 N. French Dr., Hobbs, NM 88240  
District II  
1301 W. Grand Avenue, Artesia, NM 88210  
District III  
1000 Rio Brazos Road, Aztec, NM 87410  
District IV  
1220 S. St. Francis Dr., Santa Fe, NM 87505

State of New Mexico  
Energy Minerals and Natural Resources

Oil Conservation Division  
1220 South St. Francis Dr.  
Santa Fe, NM 87505

Form C-117 A  
Revised June 10, 2003

Submit 5 Copies to  
Appropriate District Office

PERMIT NO. H-26932

**TANK CLEANING, SEDIMENT OIL REMOVAL, TRANSPORTATION OF MISCELLANEOUS HYDROCARBONS AND DISPOSAL PERMIT**

Operator or Owner Pool Co. Address P.O. Box 5208 Hobbs NM 88241

Lease or Facility Name State AB SWD Location 3-19-37  
U.L. - Sec. - Twp. - Rge.

**OPERATION TO BE PERFORMED:**

☐ Tank Cleaning ☐ Sediment Oil Removal ☒ Transportation of Miscellaneous Hydrocarbons

Operator or Owner Representative authorizing work Freeman

Date Work to be Performed 3-8-4

**TANK CLEANING DATA** Tank Number \_\_\_\_\_ Volume \_\_\_\_\_

Tank Type \_\_\_\_\_ Volume Below Load Line \_\_\_\_\_

**SEDIMENT OIL OR MISCELLANEOUS HYDROCARBON DATA**

Sediment Oil from: ☐ Pit ☐ Cellar ☐ Other

**MISCELLANEOUS OIL**

Tank Bottoms From: ☐ Pipeline Station ☐ Crude Terminal ☐ Refinery ☐ Other\*

Catchings From: ☐ Gasoline Plant ☐ Gathering Lines ☒ Salt Water Disposal System ☐ Other\*

☐ Pipeline Break Oil or Spill

\*Other (Explain) \_\_\_\_\_

**VOLUME AND DESTINATION:** Estimated Volume 195 Bbls. Field test volume of good oil 182 F7502 (Bbls)  
(Not required prior to Division approval)

Destination (Name and Location of treating plant or other facility) Jenex Operating 11100 S Eunice HWY 18  
Hobbs NM 88240 P.O. Box 308 Hobbs NM 88241

**DESTRUCTION OF SEDIMENT OIL BY:** ☐ Burning ☐ Pit Disposal ☐ Use on Roads or firewalls ☐ Other

(Explain) \_\_\_\_\_

Location of Destruction \_\_\_\_\_

Justification of Destruction \_\_\_\_\_

**CERTIFICATION: (APPLICATION MAY BE MADE BY EITHER OF THE FOLLOWING)**

I hereby certify that the information above is true and complete to the best of my knowledge and belief.

Owner	Transporter <u>Jenex Operating</u>	
By	Address <u>P.O. Box 308 Hobbs NM 88241</u>	
Title	Signature <u>[Signature]</u>	
E-mail Address	E-mail Address <u>gpinterprises@msn.com</u>	
Date	Title <u>Manager</u>	Date <u>3-8-4</u>

**OIL CONSERVATION DIVISION**

Approved By Linda Williams Title Mgrt Analyst Date 4/5/04

A COPY OF THIS FORM MUST BE ON LOCATION DURING TANK CLEANING, REMOVAL OF SEDIMENT OIL OR MISCELLANEOUS HYDROCARBONS, AND MUST BE PRESENTED WITH TANK BOTTOMS, SEDIMENT OIL OR MISCELLANEOUS HYDROCARBONS AT THE TREATING PLANT TO WHICH IT IS DELIVERED.

DISTRIBUTION BY OCD	
<input checked="" type="checkbox"/>	Santa Fe
<input checked="" type="checkbox"/>	File
<input type="checkbox"/>	Operator
<input type="checkbox"/>	Transporter (2)

District I  
1625 N. French Dr., Hobbs, NM 88240  
District II  
1301 W. Grand Avenue, Artesia, NM 88210  
District III  
1000 Rio Brazos Road, Aztec, NM 87410  
District IV  
1220 S. St. Francis Dr., Santa Fe, NM 87505

State of New Mexico  
Energy Minerals and Natural Resources

Form C-117 A  
Revised June 10, 2003

Oil Conservation Division  
1220 South St. Francis Dr.  
Santa Fe, NM 87505

Submit 5 Copies to  
Appropriate District Office

PERMIT NO. H-26937

**TANK CLEANING, SEDIMENT OIL REMOVAL, TRANSPORTATION OF MISCELLANEOUS HYDROCARBONS AND DISPOSAL PERMIT**

Operator or Owner Rice Operating Address 122 W Taylor Hobbs NM 88240  
Lease or Facility Name M-9 Location 9-20-37  
U.L. - Sec. - Twp. - Rge.

**OPERATION TO BE PERFORMED:**

☐ Tank Cleaning ☐ Sediment Oil Removal ☒ Transportation of Miscellaneous Hydrocarbons

Operator or Owner Representative authorizing work Craig

Date Work to be Performed 3-8-4

**TANK CLEANING DATA** Tank Number \_\_\_\_\_ Volume \_\_\_\_\_

Tank Type \_\_\_\_\_ Volume Below Load Line \_\_\_\_\_

**SEDIMENT OIL OR MISCELLANEOUS HYDROCARBON DATA**

Sediment Oil from: ☐ Pit ☐ Cellar ☐ Other

**MISCELLANEOUS OIL**

Tank Bottoms From: ☐ Pipeline Station ☐ Crude Terminal ☐ Refinery ☐ Other\*

Catchings From: ☐ Gasoline Plant ☐ Gathering Lines ☒ Salt Water Disposal System ☐ Other\*

☐ Pipeline Break Oil or Spill

\*Other (Explain) \_\_\_\_\_

**VOLUME AND DESTINATION:** Estimated Volume 190 Bbls. Field test volume of good oil 196.65 Bbls.  
(Not required prior to Division approval)

Destination (Name and Location of treating plant or other facility) Jenex Operating 11100 S Eunice HWY 18

Hobbs NM 88240 P.O. Box 308 Hobbs NM 88241

**DESTRUCTION OF SEDIMENT OIL BY:** ☐ Burning ☐ Pit Disposal ☐ Use on Roads or firewalls ☐ Other

(Explain) \_\_\_\_\_

Location of Destruction \_\_\_\_\_

Justification of Destruction \_\_\_\_\_

**CERTIFICATION:** (APPLICATION MAY BE MADE BY EITHER OF THE FOLLOWING)

I hereby certify that the information above is true and complete to the best of my knowledge and belief.

Owner	Transporter <u>Jenex Operating</u>	
By	Address <u>P.O.Box 308 Hobbs NM 88241</u>	
Title	Signature <u>[Signature]</u>	
E-mail Address	E-mail Address <u>gpinterprises@msn.com</u>	
Date	Title <u>Manager</u>	Date <u>3-8-4</u>

**OIL CONSERVATION DIVISION**

Approved By Linda Williams Title Mgrt Analyst Date 4/5/04

A COPY OF THIS FORM MUST BE ON LOCATION DURING TANK CLEANING, REMOVAL OF SEDIMENT OIL OR MISCELLANEOUS HYDROCARBONS, AND MUST BE PRESENTED WITH TANK BOTTOMS, SEDIMENT OIL OR MISCELLANEOUS HYDROCARBONS AT THE TREATING PLANT TO WHICH IT IS DELIVERED.

**DISTRIBUTION BY OCD**

<input checked="" type="checkbox"/> Santa Fe
<input checked="" type="checkbox"/> File
<input type="checkbox"/> Operator
<input type="checkbox"/> Transporter (2)

District I  
1625 N. French Dr., Hobbs, NM 88240  
District II  
1301 W. Grand Avenue, Artesia, NM 88210  
District III  
1000 Rio Brazos Road, Aztec, NM 87410  
District IV  
1220 S. St. Francis Dr., Santa Fe, NM 87505

State of New Mexico  
Energy Minerals and Natural Resources

Oil Conservation Division  
1220 South St. Francis Dr.  
Santa Fe, NM 87505

Form C-117 A  
Revised June 10, 2003

Submit 5 Copies to  
Appropriate District Office

PERMIT NO. H-26935

**TANK CLEANING, SEDIMENT OIL REMOVAL, TRANSPORTATION OF MISCELLANEOUS HYDROCARBONS AND DISPOSAL PERMIT**

Operator or Owner Rice Operating Address 122 w Taylor Hobbs Nm 88240  
Lease or Facility Name H-35 Location 35-22-37  
U.L. - Sec. - Twp. - Rge.

**OPERATION TO BE PERFORMED:**

☐ Tank Cleaning ☐ Sediment Oil Removal ☒ Transportation of Miscellaneous Hydrocarbons

Operator or Owner Representative authorizing work Craig

Date Work to be Performed 3-8-4

**TANK CLEANING DATA**

Tank Number \_\_\_\_\_

Volume \_\_\_\_\_

Tank Type \_\_\_\_\_

Volume Below Load Line \_\_\_\_\_

**SEDIMENT OIL OR MISCELLANEOUS HYDROCARBON DATA**

Sediment Oil from: ☐ Pit ☐ Cellar ☐ Other

**MISCELLANEOUS OIL**

Tank Bottoms From: ☐ Pipeline Station ☐ Crude Terminal ☐ Refinery ☐ Other\*

Catchings From: ☐ Gasoline Plant ☐ Gathering Lines ☒ Salt Water Disposal System ☐ Other\*

☐ Pipeline Break Oil or Spill

\*Other (Explain) \_\_\_\_\_

**VOLUME AND DESTINATION:**

Estimated Volume 190 Bbls.

Field test volume of good oil 89.29 Bbls.  
(Not required prior to Division approval)

Destination (Name and Location of treating plant or other facility) Jenex Operating 11100 S Eunice HWY 18

Hobbs NM 88240

P.O. Box 308 Hobbs NM 88241

**DESTRUCTION OF SEDIMENT OIL BY:**

☐ Burning ☐ Pit Disposal ☐ Use on Roads or firewalls ☐ Other

(Explain) \_\_\_\_\_

Location of Destruction \_\_\_\_\_

Justification of Destruction \_\_\_\_\_

**CERTIFICATION:** (APPLICATION MAY BE MADE BY EITHER OF THE FOLLOWING)

I hereby certify that the information above is true and complete to the best of my knowledge and belief.

Owner	Transporter <u>Jenex Operating</u>	
By	Address <u>P.O.Box 308 Hobbs NM 88241</u>	
Title	Signature <u>[Signature]</u>	
E-mail Address	E-mail Address <u>gpinterprises@msn.com</u>	
Date	Title <u>Manager</u>	Date <u>3-8-4</u>

**OIL CONSERVATION DIVISION**

Approved By Linda Williams Title Regulatory Analyst Date 4/5/04

A COPY OF THIS FORM MUST BE ON LOCATION DURING TANK CLEANING, REMOVAL OF SEDIMENT OIL OR MISCELLANEOUS HYDROCARBONS, AND MUST BE PRESENTED WITH TANK BOTTOMS, SEDIMENT OIL OR MISCELLANEOUS HYDROCARBONS AT THE TREATING PLANT TO WHICH IT IS DELIVERED.

**DISTRIBUTION BY OCD**

<input checked="" type="checkbox"/>	Santa Fe
<input checked="" type="checkbox"/>	File
<input type="checkbox"/>	Operator
<input type="checkbox"/>	Transporter (2)

District I  
1625 N French Dr., Hobbs, NM 88240  
District II  
1301 W Grand Avenue, Artesia, NM 88210  
District III  
1000 Rio Brazos Road, Aztec, NM 87410  
District IV  
1220 S. St Francis Dr., Santa Fe, NM 87505

State of New Mexico  
Energy Minerals and Natural Resources

Form C-117 A  
Revised June 10, 2003

Oil Conservation Division  
1220 South St. Francis Dr.  
Santa Fe, NM 87505

Submit 5 Copies to  
Appropriate District Office

PERMIT NO. H-26946

**TANK CLEANING, SEDIMENT OIL REMOVAL, TRANSPORTATION OF MISCELLANEOUS HYDROCARBONS AND DISPOSAL PERMIT**

Operator or Owner Rice Operating Address 122 W Taylor Hobbs NM 88240  
Lease or Facility Name N-18 Location 18-22-37  
U.L. - Sec. - Twp. - Rge.

**OPERATION TO BE PERFORMED:**

☐ Tank Cleaning ☐ Sediment Oil Removal ☒ Transportation of Miscellaneous Hydrocarbons

Operator or Owner Representative authorizing work Craig

Date Work to be Performed 3-10-04

**TANK CLEANING DATA**

Tank Number \_\_\_\_\_

Volume \_\_\_\_\_

Tank Type \_\_\_\_\_

Volume Below Load Line \_\_\_\_\_

**SEDIMENT OIL OR MISCELLANEOUS HYDROCARBON DATA**

Sediment Oil from: ☐ Pit ☐ Cellar ☐ Other


**MISCELLANEOUS OIL**

Tank Bottoms From: ☐ Pipeline Station ☐ Crude Terminal ☐ Refinery ☐ Other\*

Catchings From: ☐ Gasoline Plant ☐ Gathering Lines ☒ Salt Water Disposal System ☐ Other\*

☐ Pipeline Break Oil or Spill

\*Other (Explain) \_\_\_\_\_



**VOLUME AND DESTINATION:** Estimated Volume 190 Bbls. Field test volume of good oil 115.68 Bbls.  
(Not required prior to Division approval)

Destination (Name and Location of treating plant or other facility) Jenex Operating 11100 S Bunice HWY 18  
Hobbs NM 88240 P.O. Box 308 Hobbs NM 88241

**DESTRUCTION OF SEDIMENT OIL BY:** ☐ Burning ☐ Pit Disposal ☐ Use on Roads or firewalls ☐ Other

(Explain) \_\_\_\_\_

Location of Destruction \_\_\_\_\_

Justification of Destruction \_\_\_\_\_

**CERTIFICATION: (APPLICATION MAY BE MADE BY EITHER OF THE FOLLOWING)**

I hereby certify that the information above is true and complete to the best of my knowledge and belief.

Owner	Transporter <u>Jenex Operating</u>	
By	Address <u>P.O.Box 308 Hobbs NM 88241</u>	
Title	Signature <u>[Signature]</u>	
E-mail Address	E-mail Address <u>gpinterprises@msn.com</u>	
Date	Title <u>Manager</u>	Date <u>3-10-04</u>

**OIL CONSERVATION DIVISION**

Approved By Linda Williams Title Regist Analyst Date 4/5/04

A COPY OF THIS FORM MUST BE ON LOCATION DURING TANK CLEANING, REMOVAL OF SEDIMENT OIL OR MISCELLANEOUS HYDROCARBONS, AND MUST BE PRESENTED WITH TANK BOTTOMS, SEDIMENT OIL OR MISCELLANEOUS HYDROCARBONS AT THE TREATING PLANT TO WHICH IT IS DELIVERED.

**DISTRIBUTION BY OGD**

<input checked="" type="checkbox"/>	Santa Fe
<input checked="" type="checkbox"/>	File
<input type="checkbox"/>	Operator
<input type="checkbox"/>	Transporter (2)

District I  
1625 N French Dr., Hobbs, NM 88240  
District II  
1301 W Grand Avenue, Artesia, NM 88210  
District III  
1000 Rio Brazos Road, Aztec, NM 87410  
District IV  
1220 S. St Francis Dr., Santa Fe, NM 87505

State of New Mexico  
Energy Minerals and Natural Resources

Form C-117 A  
Revised June 10, 2003

Oil Conservation Division  
1220 South St. Francis Dr.  
Santa Fe, NM 87505

Submit 5 Copies to  
Appropriate District Office

PERMIT NO. H-26947

**TANK CLEANING, SEDIMENT OIL REMOVAL, TRANSPORTATION OF MISCELLANEOUS HYDROCARBONS AND DISPOSAL PERMIT**

Operator or Owner E.G.L. Resources Address Box 10886 Midland Tx 79702

Lease or Facility Name Arco St. #2 SWD Location 16-18-35  
U.L. - Sec. - Twp. - Rge.

**OPERATION TO BE PERFORMED:**

☐ Tank Cleaning ☐ Sediment Oil Removal ☒ Transportation of Miscellaneous Hydrocarbons

Operator or Owner Representative authorizing work John

Date Work to be Performed 3-10-4

**TANK CLEANING DATA** Tank Number \_\_\_\_\_ Volume \_\_\_\_\_

Tank Type \_\_\_\_\_ Volume Below Load Line \_\_\_\_\_  
**SEDIMENT OIL OR MISCELLANEOUS HYDROCARBON DATA**

Sediment Oil from: ☐ Pit ☐ Cellar ☐ Other

**MISCELLANEOUS OIL**

Tank Bottoms From: ☐ Pipeline Station ☐ Crude Terminal ☐ Refinery ☐ Other\*

Catchings From: ☐ Gasoline Plant ☐ Gathering Lines ☒ Salt Water Disposal System ☐ Other\*

☐ Pipeline Break Oil or Spill

\*Other (Explain) \_\_\_\_\_

**VOLUME AND DESTINATION:** Estimated Volume 190 Bbls. Field test volume of good oil 140.49 Bbls.  
(Not required prior to Division approval)

Destination (Name and Location of treating plant or other facility) Jenex Operating 11100 S Eunice HWY 18

Hobbs NM 88240 P.O. Box 308 Hobbs NM 88241

**DESTRUCTION OF SEDIMENT OIL BY:** ☐ Burning ☐ Pit Disposal ☐ Use on Roads or firewalls ☐ Other

(Explain) \_\_\_\_\_

Location of Destruction \_\_\_\_\_

Justification of Destruction \_\_\_\_\_

**CERTIFICATION: (APPLICATION MAY BE MADE BY EITHER OF THE FOLLOWING)**

I hereby certify that the information above is true and complete to the best of my knowledge and belief.

Owner	Transporter <u>Jenex Operating</u>	
By	Address <u>P.O.Box 308 Hobbs NM 88241</u>	
Title	Signature <u>[Signature]</u>	
E-mail Address	E-mail Address <u>gpinterprises@msn.com</u>	
Date	Title <u>Manager</u>	Date <u>3-10-4</u>

**OIL CONSERVATION DIVISION**

Approved By Linda Williams Title Mgrt Analyst Date 4/5/04

A COPY OF THIS FORM MUST BE ON LOCATION DURING TANK CLEANING, REMOVAL OF SEDIMENT OIL OR MISCELLANEOUS HYDROCARBONS, AND MUST BE PRESENTED WITH TANK BOTTOMS, SEDIMENT OIL OR MISCELLANEOUS HYDROCARBONS AT THE TREATING PLANT TO WHICH IT IS DELIVERED.

DISTRIBUTION BY OCD	
<input checked="" type="checkbox"/>	Santa Fe
<input checked="" type="checkbox"/>	File
<input type="checkbox"/>	Operator
<input type="checkbox"/>	Transporter (2)

District I  
1625 N. French Dr., Hobbs, NM 88240  
District II  
1301 W. Grand Avenue, Artesia, NM 88210  
District III  
1000 Rio Brazos Road, Aztec, NM 87410  
District IV  
1220 S. St. Francis Dr., Santa Fe, NM 87505

State of New Mexico  
Energy Minerals and Natural Resources

Form C-117 A  
Revised June 10, 2003

Oil Conservation Division  
1220 South St. Francis Dr.  
Santa Fe, NM 87505

Submit 5 Copies to  
Appropriate District Office

PERMIT NO. H-26938

**TANK CLEANING, SEDIMENT OIL REMOVAL, TRANSPORTATION OF MISCELLANEOUS HYDROCARBONS AND DISPOSAL PERMIT**

Operator or Owner Rice Operat'g Address 122 w Taylor Hobbs Nm 88240  
Lease or Facility Name G-8 Location 8-20-37  
U.L. - Sec. - Twp. - Rge.

**OPERATION TO BE PERFORMED:**

☐ Tank Cleaning ☐ Sediment Oil Removal ☒ Transportation of Miscellaneous Hydrocarbons

Operator or Owner Representative authorizing work Craig

Date Work to be Performed 3-8-4

**TANK CLEANING DATA** Tank Number \_\_\_\_\_ Volume \_\_\_\_\_

Tank Type \_\_\_\_\_

Volume Below Load Line \_\_\_\_\_

**SEDIMENT OIL OR MISCELLANEOUS HYDROCARBON DATA**

Sediment Oil from: ☐ Pit ☐ Cellar ☐ Other

**MISCELLANEOUS OIL**

Tank Bottoms From: ☐ Pipeline Station ☐ Crude Terminal ☐ Refinery ☐ Other\*

Catchings From: ☐ Gasoline Plant ☐ Gathering Lines ☒ Salt Water Disposal System ☐ Other\*

☐ Pipeline Break Oil or Spill

\*Other (Explain) \_\_\_\_\_

**VOLUME AND DESTINATION:** Estimated Volume 190 Bbls. Field test volume of good oil 56.97 Bbls.  
(Not required prior to Division approval)

Destination (Name and Location of treating plant or other facility) Jenex Operating 11100 S Eunice HWY 18

Hobbs NM 88240 P.O. Box 308 Hobbs NM 88241

**DESTRUCTION OF SEDIMENT OIL BY:** ☐ Burning ☐ Pit Disposal ☐ Use on Roads or firewalls ☐ Other

(Explain) \_\_\_\_\_

Location of Destruction \_\_\_\_\_

Justification of Destruction \_\_\_\_\_

**CERTIFICATION:** (APPLICATION MAY BE MADE BY EITHER OF THE FOLLOWING)

I hereby certify that the information above is true and complete to the best of my knowledge and belief.

Owner	Transporter <u>Jenex Operating</u>	
By	Address <u>P.O.Box 308 Hobbs NM 88241</u>	
Title	Signature <u>[Signature]</u>	
E-mail Address	E-mail Address <u>gpinterprises@msn.com</u>	
Date	Title <u>Manager</u>	Date <u>3-8-4</u>

**OIL CONSERVATION DIVISION**

Approved By Linda Williams Title Mgrt Analyst Date 4/5/04

A COPY OF THIS FORM MUST BE ON LOCATION DURING TANK CLEANING, REMOVAL OF SEDIMENT OIL OR MISCELLANEOUS HYDROCARBONS, AND MUST BE PRESENTED WITH TANK BOTTOMS, SEDIMENT OIL OR MISCELLANEOUS HYDROCARBONS AT THE TREATING PLANT TO WHICH IT IS DELIVERED.

**DISTRIBUTION BY OCD**

<input checked="" type="checkbox"/>	Santa Fe
<input checked="" type="checkbox"/>	File
<input type="checkbox"/>	Operator
<input type="checkbox"/>	Transporter (2)

District I  
1625 N. French Dr., Hobbs, NM 88240  
District II  
1301 W. Grand Avenue, Artesia, NM 88210  
District III  
1000 Rio Brazos Road, Aztec, NM 87410  
District IV  
1220 S. St. Francis Dr., Santa Fe, NM 87505

State of New Mexico  
Energy Minerals and Natural Resources

Form C-117 A  
Revised June 10, 2003

Oil Conservation Division  
1220 South St. Francis Dr.  
Santa Fe, NM 87505

Submit 5 Copies to  
Appropriate District Office

PERMIT NO. H-26931

**TANK CLEANING, SEDIMENT OIL REMOVAL, TRANSPORTATION OF MISCELLANEOUS HYDROCARBONS AND DISPOSAL PERMIT**

Operator or Owner Rice Operating Address 122 W Taylor Hobbs NM 88240  
Lease or Facility Name D-2 Location 2-20-36  
U.L. - Sec. - Twp. - Rge.

**OPERATION TO BE PERFORMED:**

☐ Tank Cleaning ☐ Sediment Oil Removal ☒ Transportation of Miscellaneous Hydrocarbons

Operator or Owner Representative authorizing work Craig

Date Work to be Performed 3-6-4

**TANK CLEANING DATA**

Tank Number \_\_\_\_\_

Volume \_\_\_\_\_

Tank Type \_\_\_\_\_

Volume Below Load Line \_\_\_\_\_

**SEDIMENT OIL OR MISCELLANEOUS HYDROCARBON DATA**

Sediment Oil from: ☐ Pit ☐ Cellar ☐ Other

**MISCELLANEOUS OIL**

Tank Bottoms From: ☐ Pipeline Station ☐ Crude Terminal ☐ Refinery ☐ Other\*

Catchings From: ☐ Gasoline Plant ☐ Gathering Lines ☒ Salt Water Disposal System ☐ Other\*

☐ Pipeline Break Oil or Spill

\*Other (Explain) \_\_\_\_\_

**VOLUME AND DESTINATION:**

Estimated Volume 100 Bbls. Field test volume of good oil 110.35 Bbls.  
(Not required prior to Division approval)

Destination (Name and Location of treating plant or other facility) Jenex Operating 11100 S Eunice HWY 18  
Hobbs NM 88240 P.O. Box 308 Hobbs NM 88241

**DESTRUCTION OF SEDIMENT OIL BY:**

☐ Burning ☐ Pit Disposal ☐ Use on Roads or firewalls ☐ Other

(Explain) \_\_\_\_\_

Location of Destruction \_\_\_\_\_

Justification of Destruction \_\_\_\_\_

**CERTIFICATION:** (APPLICATION MAY BE MADE BY EITHER OF THE FOLLOWING)

I hereby certify that the information above is true and complete to the best of my knowledge and belief.

Owner	Transporter <u>Jenex Operating</u>		
By	Address <u>P.O.Box 308 Hobbs NM 88241</u>		
Title	Signature <u>[Signature]</u>		
E-mail Address	E-mail Address <u>gpinterprises@msn.com</u>		
Date	Title <u>Manager</u>	Date <u>3-6-4</u>	

**OIL CONSERVATION DIVISION**

Approved By Shida Williams Title Mgrt. Analyst Date 4/5/04

A COPY OF THIS FORM MUST BE ON LOCATION DURING TANK CLEANING, REMOVAL OF SEDIMENT OIL OR MISCELLANEOUS HYDROCARBONS, AND MUST BE PRESENTED WITH TANK BOTTOMS, SEDIMENT OIL OR MISCELLANEOUS HYDROCARBONS AT THE TREATING PLANT TO WHICH IT IS DELIVERED.

**DISTRIBUTION BY OCD**

<input checked="" type="checkbox"/>	Santa Fe
<input checked="" type="checkbox"/>	File
<input type="checkbox"/>	Operator
<input type="checkbox"/>	Transporter (2)

District I  
1625 N. French Dr., Hobbs, NM 88240  
District II  
1301 W. Grand Avenue, Artesia, NM 88210  
District III  
1000 Rio Brazos Road, Aztec, NM 87410  
District IV  
1220 S. St. Francis Dr., Santa Fe, NM 87505

State of New Mexico  
Energy Minerals and Natural Resources

Form C-117 A  
Revised June 10, 2003

Oil Conservation Division  
1220 South St. Francis Dr.  
Santa Fe, NM 87505

Submit 5 Copies to  
Appropriate District Office

PERMIT NO. H-26956

**TANK CLEANING, SEDIMENT OIL REMOVAL, TRANSPORTATION OF MISCELLANEOUS HYDROCARBONS AND DISPOSAL PERMIT**

Operator or Owner DKD LLC Address P.O. Box 682 Tatum NM 88267

Lease or Facility Name Watson 6 #1 SWD Location 6-16-36  
U.L. - Sec. - Twp. - Rge.

**OPERATION TO BE PERFORMED:**

☐ Tank Cleaning ☐ Sediment Oil Removal ☒ Transportation of Miscellaneous Hydrocarbons

Operator or Owner Representative authorizing work Danny

Date Work to be Performed 3-12-4

**TANK CLEANING DATA** Tank Number \_\_\_\_\_ Volume \_\_\_\_\_

Tank Type \_\_\_\_\_ Volume Below Load Line \_\_\_\_\_

**SEDIMENT OIL OR MISCELLANEOUS HYDROCARBON DATA**

Sediment Oil from: ☐ Pit ☐ Cellar ☐ Other

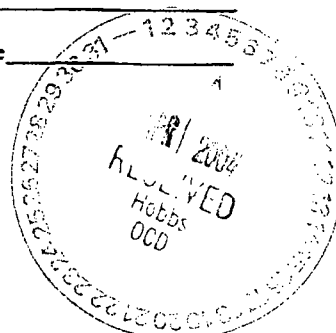
**MISCELLANEOUS OIL**

Tank Bottoms From: ☐ Pipeline Station ☐ Crude Terminal ☐ Refinery ☐ Other\*

Catchings From: ☐ Gasoline Plant ☐ Gathering Lines ☒ Salt Water Disposal System ☐ Other\*

☐ Pipeline Break Oil or Spill

\*Other (Explain) \_\_\_\_\_



**VOLUME AND DESTINATION:** Estimated Volume 380 Bbls. Field test volume of good oil 341.72 Bbls.  
(Not required prior to Division approval)

Destination (Name and Location of treating plant or other facility) Jenex Operating 11100 S Eunice HWY 18  
Hobbs NM 88240 P.O. Box 308 Hobbs NM 88241

**DESTRUCTION OF SEDIMENT OIL BY:** ☐ Burning ☐ Pit Disposal ☐ Use on Roads or firewalls ☐ Other

(Explain) \_\_\_\_\_

Location of Destruction \_\_\_\_\_

Justification of Destruction \_\_\_\_\_

**CERTIFICATION:** (APPLICATION MAY BE MADE BY EITHER OF THE FOLLOWING)

I hereby certify that the information above is true and complete to the best of my knowledge and belief.

Owner	Transporter <u>Jenex Operating</u>	
By	Address <u>P.O. Box 308 Hobbs NM 88241</u>	
Title	Signature <u>[Signature]</u>	
E-mail Address	E-mail Address <u>gpinterprises@msn.com</u>	
Date	Title <u>Manager</u>	Date <u>3-12-4</u>

**OIL CONSERVATION DIVISION**

Approved By Linda Williams Title Ingruit Analyst Date 4/5/04

A COPY OF THIS FORM MUST BE ON LOCATION DURING TANK CLEANING, REMOVAL OF SEDIMENT OIL OR MISCELLANEOUS HYDROCARBONS, AND MUST BE PRESENTED WITH TANK BOTTOMS, SEDIMENT OIL OR MISCELLANEOUS HYDROCARBONS AT THE TREATING PLANT TO WHICH IT IS DELIVERED.

**DISTRIBUTION BY OCD**

☒ Santa Fe  
☒ File  
☐ Operator  
☐ Transporter (2)



District I  
1625 N. French Dr., Hobbs, NM 88240  
District II  
1301 W. Grand Avenue, Artesia, NM 88210  
District III  
1000 Rio Brazos Road, Aztec, NM 87410  
District IV  
1220 S. St. Francis Dr., Santa Fe, NM 87505

State of New Mexico  
Energy Minerals and Natural Resources

Form C-117 A  
Revised June 10, 2003

Oil Conservation Division  
1220 South St. Francis Dr.  
Santa Fe, NM 87505

Submit 5 Copies to  
Appropriate District Office

PERMIT NO. H-26933

**TANK CLEANING, SEDIMENT OIL REMOVAL, TRANSPORTATION OF MISCELLANEOUS HYDROCARBONS AND DISPOSAL PERMIT**

Operator or Owner Gandy Corp Address Box 827 Tatum NM 88267  
Lease or Facility Name Gandy Plant Location 11-10-35  
U.L. - Sec. - Twp. - Rge.

**OPERATION TO BE PERFORMED:**

☐ Tank Cleaning ☐ Sediment Oil Removal ☒ Transportation of Miscellaneous Hydrocarbons

Operator or Owner Representative authorizing work Lewis

Date Work to be Performed 3-8 through 9-4

**TANK CLEANING DATA** Tank Number \_\_\_\_\_ Volume \_\_\_\_\_

Tank Type \_\_\_\_\_ Volume Below Load Line \_\_\_\_\_

**SEDIMENT OIL OR MISCELLANEOUS HYDROCARBON DATA**

Sediment Oil from: ☐ Pit ☐ Cellar ☐ Other

**MISCELLANEOUS OIL**

Tank Bottoms From: ☐ Pipeline Station ☐ Crude Terminal ☐ Refinery ☐ Other\*

Catchings From: ☐ Gasoline Plant ☐ Gathering Lines ☒ Salt Water Disposal System ☐ Other\*

☐ Pipeline Break Oil or Spill

\*Other (Explain) \_\_\_\_\_

**VOLUME AND DESTINATION:** Estimated Volume 1000 Bbls. Field test volume of good oil 955.83 Bbls.  
(Not required prior to Division approval)

Destination (Name and Location of treating plant or other facility) Jenex Operating 11100 S Eunice HWY 18  
Hobbs NM 88240 P.O. Box 308 Hobbs NM 88241

**DESTRUCTION OF SEDIMENT OIL BY:** ☐ Burning ☐ Pit Disposal ☐ Use on Roads or firewalls ☐ Other

(Explain) \_\_\_\_\_

Location of Destruction \_\_\_\_\_

Justification of Destruction \_\_\_\_\_

**CERTIFICATION: (APPLICATION MAY BE MADE BY EITHER OF THE FOLLOWING)**

I hereby certify that the information above is true and complete to the best of my knowledge and belief.

Owner	Transporter <u>Jenex Operating</u>	
By	Address <u>P.O.Box 308 Hobbs NM 88241</u>	
Title	Signature <u>[Signature]</u>	
E-mail Address	E-mail Address <u>gpiinterprises@msn.com</u>	
Date	Title <u>Manager</u>	Date <u>3-8-4</u>

**OIL CONSERVATION DIVISION**

Approved By Linda Williams Title Mgrt Analyst Date 4/5/04

A COPY OF THIS FORM MUST BE ON LOCATION DURING TANK CLEANING, REMOVAL OF SEDIMENT OIL OR MISCELLANEOUS HYDROCARBONS, AND MUST BE PRESENTED WITH TANK BOTTOMS, SEDIMENT OIL OR MISCELLANEOUS HYDROCARBONS AT THE TREATING PLANT TO WHICH IT IS DELIVERED.

DISTRIBUTION BY OCD	
<input checked="" type="checkbox"/>	Santa Fe
<input checked="" type="checkbox"/>	File
<input type="checkbox"/>	Operator
<input type="checkbox"/>	Transporter (2)

District I  
1625 N. French Dr., Hobbs, NM 88240  
District II  
1301 W. Grand Avenue, Artesia, NM 88210  
District III  
1000 Rio Brazos Road, Aztec, NM 87410  
District IV  
1220 S. St. Francis Dr., Santa Fe, NM 87505

State of New Mexico  
Energy Minerals and Natural Resources

Form C-117 A  
Revised June 10, 2003

Oil Conservation Division  
1220 South St. Francis Dr.  
Santa Fe, NM 87505

Submit 5 Copies to  
Appropriate District Office

PERMIT NO. H-26961

**TANK CLEANING, SEDIMENT OIL REMOVAL, TRANSPORTATION OF MISCELLANEOUS HYDROCARBONS AND DISPOSAL PERMIT**

Operator or Owner Rice Operating Address 122 W Taylor Hobbs NM 88240  
Lease or Facility Name M-9 Location 9-20-37  
U.L. - Sec. - Twp. - Rge.

**OPERATION TO BE PERFORMED:**

☐ Tank Cleaning ☐ Sediment Oil Removal ☒ Transportation of Miscellaneous Hydrocarbons

Operator or Owner Representative authorizing work Craig

Date Work to be Performed 3-13-4

**TANK CLEANING DATA**

Tank Number \_\_\_\_\_

Volume \_\_\_\_\_

Tank Type \_\_\_\_\_

Volume Below Load Line \_\_\_\_\_

**SEDIMENT OIL OR MISCELLANEOUS HYDROCARBON DATA**

Sediment Oil from: ☐ Pit ☐ Cellar ☐ Other

**MISCELLANEOUS OIL**

Tank Bottoms From: ☐ Pipeline Station ☐ Crude Terminal ☐ Refinery ☐ Other\*

Catchings From: ☐ Gasoline Plant ☐ Gathering Lines ☒ Salt Water Disposal System ☐ Other\*

☐ Pipeline Break Oil or Spill

\*Other (Explain) \_\_\_\_\_

**VOLUME AND DESTINATION:**

Estimated Volume 190 Bbls.

Field test volume of good oil 252.16 Bbls.  
(Not required prior to Division approval)

Destination (Name and Location of treating plant or other facility) Jenex Operating 11100 S Eunice HWY 18  
Hobbs NM 88240 P.O. Box 308 Hobbs NM 88241

**DESTRUCTION OF SEDIMENT OIL BY:**

☐ Burning ☐ Pit Disposal ☐ Use on Roads or firewalls ☐ Other

(Explain) \_\_\_\_\_

Location of Destruction \_\_\_\_\_

Justification of Destruction \_\_\_\_\_

**CERTIFICATION:** (APPLICATION MAY BE MADE BY EITHER OF THE FOLLOWING)

I hereby certify that the information above is true and complete to the best of my knowledge and belief.

Owner	Transporter <u>Jenex Operating</u>
By	Address <u>P.O.Box 308 Hobbs NM 88241</u>
Title	Signature <u>[Signature]</u>
E-mail Address	E-mail Address <u>gpinterprises@msn.com</u>
Date	Title <u>Manager</u> Date <u>3-13-4</u>

**OIL CONSERVATION DIVISION**

Approved By Linda Williams Title Regist Analyst Date 4/5/04

A COPY OF THIS FORM MUST BE ON LOCATION DURING TANK CLEANING, REMOVAL OF SEDIMENT OIL OR MISCELLANEOUS HYDROCARBONS, AND MUST BE PRESENTED WITH TANK BOTTOMS, SEDIMENT OIL OR MISCELLANEOUS HYDROCARBONS AT THE TREATING PLANT TO WHICH IT IS DELIVERED.

**DISTRIBUTION BY OCD**

☒ Santa Fe  
☒ File  
☐ Operator  
☐ Transporter (2)

District I  
1625 N. French Dr., Hobbs, NM 88240  
District II  
1301 W. Grand Avenue, Artesia, NM 88210  
District III  
1000 Rio Brazos Road, Aztec, NM 87410  
District IV  
1220 S. St. Francis Dr., Santa Fe, NM 87505

State of New Mexico  
Energy Minerals and Natural Resources

Oil Conservation Division  
1220 South St. Francis Dr.  
Santa Fe, NM 87505

Form C-117 A  
Revised June 10, 2003

Submit 5 Copies to  
Appropriate District Office

PERMIT NO. H-26964

**TANK CLEANING, SEDIMENT OIL REMOVAL, TRANSPORTATION OF MISCELLANEOUS HYDROCARBONS AND DISPOSAL PERMIT**

Operator or Owner Rice Operativy Address 122 W Taylor Hobbs NM 88240  
Lease or Facility Name ABO C-2 Location 2-17-36  
U.L. - Sec. - Twp. - Rge.

**OPERATION TO BE PERFORMED:**

☐ Tank Cleaning ☐ Sediment Oil Removal ☒ Transportation of Miscellaneous Hydrocarbons

Operator or Owner Representative authorizing work Craig

Date Work to be Performed 3-15-4

**TANK CLEANING DATA**

Tank Number \_\_\_\_\_

Volume \_\_\_\_\_

Tank Type \_\_\_\_\_

Volume Below Load Line \_\_\_\_\_

**SEDIMENT OIL OR MISCELLANEOUS HYDROCARBON DATA**

Sediment Oil from: ☐ Pit ☐ Cellar ☐ Other

**MISCELLANEOUS OIL**

Tank Bottoms From: ☐ Pipeline Station ☐ Crude Terminal ☐ Refinery ☐ Other\*

Catchings From: ☐ Gasoline Plant ☐ Gathering Lines ☒ Salt Water Disposal System ☐ Other\*

☐ Pipeline Break Oil or Spill

\*Other (Explain) \_\_\_\_\_

**VOLUME AND DESTINATION:**

Estimated Volume 190 Bbls.

Field test volume of good oil 87.30 Bbls.  
(Not required prior to Division approval)

Destination (Name and Location of treating plant or other facility) Jenex Operating 11100 S Eunice HWY 18

Hobbs NM 88240 P.O. Box 308 Hobbs NM 88241

**DESTRUCTION OF SEDIMENT OIL BY:**

☐ Burning ☐ Pit Disposal ☐ Use on Roads or firewalls ☐ Other

(Explain) \_\_\_\_\_

Location of Destruction \_\_\_\_\_

Justification of Destruction \_\_\_\_\_

**CERTIFICATION:** (APPLICATION MAY BE MADE BY EITHER OF THE FOLLOWING)

I hereby certify that the information above is true and complete to the best of my knowledge and belief.

Owner	Transporter <u>Jenex Operating</u>	
By	Address <u>P.O.Box 308 Hobbs NM 88241</u>	
Title	Signature <u>[Signature]</u>	
E-mail Address	E-mail Address <u>gpinterprises@msn.com</u>	
Date	Title <u>Manager</u>	Date <u>3-15-4</u>

**OIL CONSERVATION DIVISION**

Approved By Linda Williams Title Megnot Qualipat Date 4/5/04

A COPY OF THIS FORM MUST BE ON LOCATION DURING TANK CLEANING, REMOVAL OF SEDIMENT OIL OR MISCELLANEOUS HYDROCARBONS, AND MUST BE PRESENTED WITH TANK BOTTOMS, SEDIMENT OIL OR MISCELLANEOUS HYDROCARBONS AT THE TREATING PLANT TO WHICH IT IS DELIVERED.

**DISTRIBUTION BY OCD**

☒ Santa Fe

☒ File

☐ Operator

☐ Transporter (2)

District I  
1625 N. French Dr., Hobbs, NM 88240  
District II  
1301 W. Grand Avenue, Artesia, NM 88210  
District III  
1000 Rio Brazos Road, Aztec, NM 87410  
District IV  
1220 S. St. Francis Dr., Santa Fe, NM 87505

State of New Mexico  
Energy Minerals and Natural Resources

Form C-117 A  
Revised June 10, 2003

Oil Conservation Division  
1220 South St. Francis Dr.  
Santa Fe, NM 87505

Submit 5 Copies to  
Appropriate District Office

PERMIT NO. H-26963

**TANK CLEANING, SEDIMENT OIL REMOVAL, TRANSPORTATION OF MISCELLANEOUS HYDROCARBONS AND DISPOSAL PERMIT**

Operator or Owner Rice Operating Address 122 w Taylor Hobbs NM 88240  
Lease or Facility Name F-32 Location 32-19-37  
U.L. - Sec. - Twp. - Rge.

**OPERATION TO BE PERFORMED:**

☐ Tank Cleaning ☐ Sediment Oil Removal ☒ Transportation of Miscellaneous Hydrocarbons

Operator or Owner Representative authorizing work Craig

Date Work to be Performed 3-15-4

**TANK CLEANING DATA**

Tank Number \_\_\_\_\_

Volume \_\_\_\_\_

Tank Type \_\_\_\_\_

Volume Below Load Line \_\_\_\_\_

**SEDIMENT OIL OR MISCELLANEOUS HYDROCARBON DATA**

Sediment Oil from: ☐ Pit ☐ Cellar ☐ Other

**MISCELLANEOUS OIL**

Tank Bottoms From: ☐ Pipeline Station ☐ Crude Terminal ☐ Refinery ☐ Other\*

Catchings From: ☐ Gasoline Plant ☐ Gathering Lines ☒ Salt Water Disposal System ☐ Other\*

☐ Pipeline Break Oil or Spill

\*Other (Explain) \_\_\_\_\_

**VOLUME AND DESTINATION:**

Estimated Volume 190 Bbls.

Field test volume of good oil 9.7 Bbls.  
(Not required prior to Division approval)

Destination (Name and Location of treating plant or other facility) Jenex Operating 11100 S Eunice HWY 18  
Hobbs NM 88240 P.O. Box 308 Hobbs NM 88241

**DESTRUCTION OF SEDIMENT OIL BY:**

☐ Burning ☐ Pit Disposal ☐ Use on Roads or firewalls ☐ Other

(Explain) \_\_\_\_\_

Location of Destruction \_\_\_\_\_

Justification of Destruction \_\_\_\_\_

**CERTIFICATION:** (APPLICATION MAY BE MADE BY EITHER OF THE FOLLOWING)

I hereby certify that the information above is true and complete to the best of my knowledge and belief.

Owner	Transporter <u>Jenex Operating</u>	
By	Address <u>P.O.Box 308 Hobbs NM 88241</u>	
Title	Signature <u>[Signature]</u>	
E-mail Address	E-mail Address <u>gpinterprises@msn.com</u>	
Date	Title <u>Manager</u>	Date <u>3-15-4</u>

**OIL CONSERVATION DIVISION**

Approved By Linda Williams Title Regulatory Analyst Date 4/5/04

A COPY OF THIS FORM MUST BE ON LOCATION DURING TANK CLEANING, REMOVAL OF SEDIMENT OIL OR MISCELLANEOUS HYDROCARBONS, AND MUST BE PRESENTED WITH TANK BOTTOMS, SEDIMENT OIL OR MISCELLANEOUS HYDROCARBONS AT THE TREATING PLANT TO WHICH IT IS DELIVERED.

**DISTRIBUTION BY OCD**

☒ Santa Fe

☒ File

Operator

Transporter (2)

District I  
1625 N. French Dr., Hobbs, NM 88240  
District II  
1301 W. Grand Avenue, Artesia, NM 88210  
District III  
1000 Rio Brazos Road, Aztec, NM 87410  
District IV  
1220 S. St. Francis Dr., Santa Fe, NM 87505

State of New Mexico  
Energy Minerals and Natural Resources

Oil Conservation Division  
1220 South St. Francis Dr.  
Santa Fe, NM 87505

Form C-117 A  
Revised June 10, 2003

Submit 5 Copies to  
Appropriate District Office

PERMIT NO. H-26962

**TANK CLEANING, SEDIMENT OIL REMOVAL, TRANSPORTATION OF MISCELLANEOUS HYDROCARBONS AND DISPOSAL PERMIT**

Operator or Owner Sundance Services Address P.O. Box 1737 Eunice NM 88231  
Lease or Facility Name Prabo Facility Location 29-21-38  
U.L. - Sec. - Twp. - Rge.

**OPERATION TO BE PERFORMED:**

☐ Tank Cleaning ☐ Sediment Oil Removal ☒ Transportation of Miscellaneous Hydrocarbons

Operator or Owner Representative authorizing work Fabian

Date Work to be Performed 3-15-3

**TANK CLEANING DATA**

Tank Number \_\_\_\_\_

Volume \_\_\_\_\_

Tank Type \_\_\_\_\_

Volume Below Load Line \_\_\_\_\_

**SEDIMENT OIL OR MISCELLANEOUS HYDROCARBON DATA**

Sediment Oil from: ☐ Pit ☐ Cellar ☐ Other

**MISCELLANEOUS OIL**

Tank Bottoms From: ☐ Pipeline Station ☐ Crude Terminal ☐ Refinery ☐ Other\*

Catchings From: ☐ Gasoline Plant ☐ Gathering Lines ☒ Salt Water Disposal System ☐ Other\*

☐ Pipeline Break Oil or Spill

\*Other (Explain) \_\_\_\_\_

**VOLUME AND DESTINATION:**

Estimated Volume 190 Bbls.

Field test volume of good oil 150.87 Bbls.  
(Not required prior to Division approval)

Destination (Name and Location of treating plant or other facility) Jenex Operating 11100 S Eunice HWY 18

Hobbs NM 88240 P.O. Box 308 Hobbs NM 88241

**DESTRUCTION OF SEDIMENT OIL BY:**

☐ Burning ☐ Pit Disposal ☐ Use on Roads or firewalls ☐ Other

(Explain) \_\_\_\_\_

Location of Destruction \_\_\_\_\_

Justification of Destruction \_\_\_\_\_

**CERTIFICATION:** (APPLICATION MAY BE MADE BY EITHER OF THE FOLLOWING)

I hereby certify that the information above is true and complete to the best of my knowledge and belief.

Owner	Transporter <u>Jenex Operating</u>	
By	Address <u>P.O. Box 308 Hobbs NM 88241</u>	
Title	Signature <u>[Signature]</u>	
E-mail Address	E-mail Address <u>gpinterprises@msn.com</u>	
Date	Title <u>Manager</u>	Date <u>3-15-3</u>

**OIL CONSERVATION DIVISION**

Approved By Linda Williams Title Mgrt Analyst Date 4/5/04

A COPY OF THIS FORM MUST BE ON LOCATION DURING TANK CLEANING, REMOVAL OF SEDIMENT OIL OR MISCELLANEOUS HYDROCARBONS, AND MUST BE PRESENTED WITH TANK BOTTOMS, SEDIMENT OIL OR MISCELLANEOUS HYDROCARBONS AT THE TREATING PLANT TO WHICH IT IS DELIVERED.

**DISTRIBUTION BY OCD**

<input checked="" type="checkbox"/> Santa Fe
<input checked="" type="checkbox"/> File
Operator
Transporter (2)

District I  
1625 N. French Dr., Hobbs, NM 88240  
District II  
1301 W. Grand Avenue, Artesia, NM 88210  
District III  
1000 Rio Brazos Road, Aztec, NM 87410  
District IV  
1220 S. St. Francis Dr., Santa Fe, NM 87505

State of New Mexico  
Energy Minerals and Natural Resources

Form C-117 A  
Revised June 10, 2003

Oil Conservation Division  
1220 South St. Francis Dr.  
Santa Fe, NM 87505

Submit 5 Copies to  
Appropriate District Office

PERMIT NO. H-26945

**TANK CLEANING, SEDIMENT OIL REMOVAL, TRANSPORTATION OF MISCELLANEOUS HYDROCARBONS AND DISPOSAL PERMIT**

Operator or Owner Rice Operating Address 122 W Taylor Hobbs NM 88240  
Lease or Facility Name J-26 Location 26-21-37  
U.L. - Sec. - Twp. - Rge.

**OPERATION TO BE PERFORMED:**

☐ Tank Cleaning ☐ Sediment Oil Removal ☒ Transportation of Miscellaneous Hydrocarbons

Operator or Owner Representative authorizing work Craig

Date Work to be Performed 3-10-4

**TANK CLEANING DATA** Tank Number \_\_\_\_\_ Volume \_\_\_\_\_

Tank Type \_\_\_\_\_ Volume Below Load Line \_\_\_\_\_

**SEDIMENT OIL OR MISCELLANEOUS HYDROCARBON DATA**

Sediment Oil from: ☐ Pit ☐ Cellar ☐ Other

**MISCELLANEOUS OIL**

Tank Bottoms From: ☐ Pipeline Station ☐ Crude Terminal ☐ Refinery ☐ Other\*

Catchings From: ☐ Gasoline Plant ☐ Gathering Lines ☒ Salt Water Disposal System ☐ Other\*

☐ Pipeline Break Oil or Spill

\*Other (Explain) \_\_\_\_\_

**VOLUME AND DESTINATION:** Estimated Volume 190 Bbls. Field test volume of good oil 176.73 Bbls.  
(Not required prior to Division approval)

Destination (Name and Location of treating plant or other facility) Jenex Operating 11100 S Bunice HWY 18  
Hobbs NM 88240 P.O. Box 308 Hobbs NM 88241

**DESTRUCTION OF SEDIMENT OIL BY:** ☐ Burning ☐ Pit Disposal ☐ Use on Roads or firewalls ☐ Other

(Explain) \_\_\_\_\_

Location of Destruction \_\_\_\_\_

Justification of Destruction \_\_\_\_\_

**CERTIFICATION: (APPLICATION MAY BE MADE BY EITHER OF THE FOLLOWING)**

I hereby certify that the information above is true and complete to the best of my knowledge and belief.

Owner	Transporter <u>Jenex Operating</u>
By	Address <u>P.O. Box 308 Hobbs NM 88241</u>
Title	Signature <u>[Signature]</u>
E-mail Address	E-mail Address <u>gpinterprises@msn.com</u>
Date	Title <u>Manager</u> Date <u>3-10-4</u>

**OIL CONSERVATION DIVISION**

Approved By Linda Williams Title Regist Analyst Date 4/5/04

A COPY OF THIS FORM MUST BE ON LOCATION DURING TANK CLEANING, REMOVAL OF SEDIMENT OIL OR MISCELLANEOUS HYDROCARBONS, AND MUST BE PRESENTED WITH TANK BOTTOMS, SEDIMENT OIL OR MISCELLANEOUS HYDROCARBONS AT THE TREATING PLANT TO WHICH IT IS DELIVERED.

**DISTRIBUTION BY OCD**

<input checked="" type="checkbox"/>	Santa Fe
<input checked="" type="checkbox"/>	File
<input type="checkbox"/>	Operator
<input type="checkbox"/>	Transporter (2)

District I  
1625 N French Dr., Hobbs, NM 88240  
District II  
1301 W Grand Avenue, Artesia, NM 88210  
District III  
1000 Rio Brazos Road, Aztec, NM 87410  
District IV  
1220 S. St Francis Dr., Santa Fe, NM 87505

State of New Mexico  
Energy Minerals and Natural Resources

Oil Conservation Division  
1220 South St. Francis Dr.  
Santa Fe, NM 87505

Form C-117 A  
Revised June 10, 2003

Submit 5 Copies to  
Appropriate District Office

PERMIT NO. H-26951

**TANK CLEANING, SEDIMENT OIL REMOVAL, TRANSPORTATION OF MISCELLANEOUS HYDROCARBONS AND DISPOSAL PERMIT**

Operator or Owner Gandy Corp Address Box 827 Tatum NM 88267  
Lease or Facility Name Gandy Plant Location 11-10-35  
U.L. - Sec - Twp - Rge

**OPERATION TO BE PERFORMED:**

☐ Tank Cleaning ☐ Sediment Oil Removal ☒ Transportation of Miscellaneous Hydrocarbons

Operator or Owner Representative authorizing work Lewis

Date Work to be Performed 3-12 through 14 to 4

**TANK CLEANING DATA**

Tank Number \_\_\_\_\_

Volume \_\_\_\_\_

Tank Type \_\_\_\_\_

Volume Below Load Line \_\_\_\_\_

**SEDIMENT OIL OR MISCELLANEOUS HYDROCARBON DATA**

Sediment Oil from: ☐ Pit ☐ Cellar ☐ Other

**MISCELLANEOUS OIL**

Tank Bottoms From: ☐ Pipeline Station ☐ Crude Terminal ☐ Refinery ☐ Other\*

Catchings From: ☐ Gasoline Plant ☐ Gathering Lines ☒ Salt Water Disposal System ☐ Other\*

☐ Pipeline Break Oil or Spill

\*Other (Explain) \_\_\_\_\_

**VOLUME AND DESTINATION:**

Estimated Volume 800 Bbls.

Field test volume of good oil 783.03 Bbls.  
(Not required prior to Division approval)

Destination (Name and Location of treating plant or other facility) Jenex Operating 11100 S Eunice HWY 18

Hobbs NM 88240 P.O. Box 308 Hobbs NM 88241

**DESTRUCTION OF SEDIMENT OIL BY:**

☐ Burning ☐ Pit Disposal ☐ Use on Roads or firewalls ☐ Other

(Explain) \_\_\_\_\_

Location of Destruction \_\_\_\_\_

Justification of Destruction \_\_\_\_\_

**CERTIFICATION: (APPLICATION MAY BE MADE BY EITHER OF THE FOLLOWING)**

I hereby certify that the information above is true and complete to the best of my knowledge and belief.

Owner	Transporter <u>Jenex Operating</u>	
By	Address <u>P.O.Box 308 Hobbs NM 88241</u>	
Title	Signature <u>[Signature]</u>	
E-mail Address	E-mail Address <u>gpinterprises@msn.com</u>	
Date	Title <u>Manager</u>	Date <u>3-11-4</u>

**OIL CONSERVATION DIVISION**

Approved By Linda Williams Title Inspection Analyst Date 4/5/04

A COPY OF THIS FORM MUST BE ON LOCATION DURING TANK CLEANING, REMOVAL OF SEDIMENT OIL OR MISCELLANEOUS HYDROCARBONS, AND MUST BE PRESENTED WITH TANK BOTTOMS, SEDIMENT OIL OR MISCELLANEOUS HYDROCARBONS AT THE TREATING PLANT TO WHICH IT IS DELIVERED.

**DISTRIBUTION BY OCD**

<input checked="" type="checkbox"/>	Santa Fe
<input checked="" type="checkbox"/>	File
<input type="checkbox"/>	Operator
<input type="checkbox"/>	Transporter (2)

District I  
1625 N. French Dr., Hobbs, NM 88240  
District II  
1301 W. Grand Avenue, Artesia, NM 88210  
District III  
1000 Rio Brazos Road, Aztec, NM 87410  
District IV  
1220 S. St. Francis Dr., Santa Fe, NM 87505

State of New Mexico  
Energy Minerals and Natural Resources

Oil Conservation Division  
1220 South St. Francis Dr.  
Santa Fe, NM 87505

Form C-117 A  
Revised June 10, 2003

Submit 5 Copies to  
Appropriate District Office

PERMIT NO. H-26950

**TANK CLEANING, SEDIMENT OIL REMOVAL, TRANSPORTATION OF MISCELLANEOUS HYDROCARBONS AND DISPOSAL PERMIT**

Operator or Owner Basin Alliance Address Box 1378 Hobbs NM 88241

Lease or Facility Name A.J. State SWD Location 33-18-36  
U.L. - Sec. - Twp. - Rge.

**OPERATION TO BE PERFORMED:**

☐ Tank Cleaning ☐ Sediment Oil Removal ☒ Transportation of Miscellaneous Hydrocarbons

Operator or Owner Representative authorizing work Hugo

Date Work to be Performed 3-12-4

**TANK CLEANING DATA** Tank Number \_\_\_\_\_ Volume \_\_\_\_\_

Tank Type \_\_\_\_\_ Volume Below Load Line \_\_\_\_\_

**SEDIMENT OIL OR MISCELLANEOUS HYDROCARBON DATA**

Sediment Oil from: ☐ Pit ☐ Cellar ☐ Other

**MISCELLANEOUS OIL**

Tank Bottoms From: ☐ Pipeline Station ☐ Crude Terminal ☐ Refinery ☐ Other\*

Catchings From: ☐ Gasoline Plant ☐ Gathering Lines ☒ Salt Water Disposal System ☐ Other\*

☐ Pipeline Break Oil or Spill

\*Other (Explain) \_\_\_\_\_

**VOLUME AND DESTINATION:** Estimated Volume 380 Bbls. Field test volume of good oil 189.12 Bbls.  
(Not required prior to Division approval)

Destination (Name and Location of treating plant or other facility) Jenex Operating 11100 S Bunice HWY 18

Hobbs NM 88240 P.O. Box 308 Hobbs NM 88241

**DESTRUCTION OF SEDIMENT OIL BY:** ☐ Burning ☐ Pit Disposal ☐ Use on Roads or firewalls ☐ Other

(Explain) \_\_\_\_\_

Location of Destruction \_\_\_\_\_

Justification of Destruction \_\_\_\_\_

**CERTIFICATION: (APPLICATION MAY BE MADE BY EITHER OF THE FOLLOWING)**

I hereby certify that the information above is true and complete to the best of my knowledge and belief.

Owner	Transporter <u>Jenex Operating</u>	
By	Address <u>P.O.Box 308 Hobbs NM 88241</u>	
Title	Signature <u>[Signature]</u>	
E-mail Address	E-mail Address <u>gpinterprises@msn.com</u>	
Date	Title <u>Manager</u>	Date <u>3-11-4</u>

**OIL CONSERVATION DIVISION**

Approved By Linda Williams Title Insight Analyst Date 4/5/04

A COPY OF THIS FORM MUST BE ON LOCATION DURING TANK CLEANING, REMOVAL OF SEDIMENT OIL OR MISCELLANEOUS HYDROCARBONS, AND MUST BE PRESENTED WITH TANK BOTTOMS, SEDIMENT OIL OR MISCELLANEOUS HYDROCARBONS AT THE TREATING PLANT TO WHICH IT IS DELIVERED.

**DISTRIBUTION BY OCD**

<input checked="" type="checkbox"/>	Santa Fe
<input checked="" type="checkbox"/>	File
<input type="checkbox"/>	Operator
<input type="checkbox"/>	Transporter (2)



District I  
1625 N. French Dr., Hobbs, NM 88240  
District II  
1301 W. Grand Avenue, Artesia, NM 88210  
District III  
1000 Rio Brazos Road, Aztec, NM 87410  
District IV  
1220 S. St. Francis Dr., Santa Fe, NM 87505

State of New Mexico  
Energy Minerals and Natural Resources

Form C-117 A  
Revised June 10, 2003

Oil Conservation Division  
1220 South St. Francis Dr.  
Santa Fe, NM 87505

Submit 5 Copies to  
Appropriate District Office

PERMIT NO. H-26970

**TANK CLEANING, SEDIMENT OIL REMOVAL, TRANSPORTATION OF MISCELLANEOUS HYDROCARBONS AND DISPOSAL PERMIT**

Operator or Owner Rice Operating Address 122 W Taylor Hobbs NM 88240  
Lease or Facility Name M-5 Location 5-20-37  
U.L. - Sec. - Twp. - Rge.

**OPERATION TO BE PERFORMED:**

☐ Tank Cleaning ☐ Sediment Oil Removal ☒ Transportation of Miscellaneous Hydrocarbons

Operator or Owner Representative authorizing work Craig

Date Work to be Performed 3-17-4

**TANK CLEANING DATA**

Tank Number \_\_\_\_\_

Volume \_\_\_\_\_

Tank Type \_\_\_\_\_

Volume Below Load Line \_\_\_\_\_

**SEDIMENT OIL OR MISCELLANEOUS HYDROCARBON DATA**

Sediment Oil from: ☐ Pit ☐ Cellar ☐ Other

**MISCELLANEOUS OIL**

Tank Bottoms From: ☐ Pipeline Station ☐ Crude Terminal ☐ Refinery ☐ Other\*

Catchings From: ☐ Gasoline Plant ☐ Gathering Lines ☒ Salt Water Disposal System ☐ Other\*

☐ Pipeline Break Oil or Spill

\*Other (Explain) \_\_\_\_\_

**VOLUME AND DESTINATION:**

Estimated Volume 190 Bbls.

Field test volume of good oil 73.59 Bbls.  
(Not required prior to Division approval)

Destination (Name and Location of treating plant or other facility) Jenex Operating 11100 S Eunice HWY 18

Hobbs NM 88240

P.O. Box 308 Hobbs NM 88241

**DESTRUCTION OF SEDIMENT OIL BY:**

☐ Burning ☐ Pit Disposal ☐ Use on Roads or firewalls ☐ Other

(Explain) \_\_\_\_\_

Location of Destruction \_\_\_\_\_

Justification of Destruction \_\_\_\_\_

**CERTIFICATION:** (APPLICATION MAY BE MADE BY EITHER OF THE FOLLOWING)

I hereby certify that the information above is true and complete to the best of my knowledge and belief.

Owner	Transporter <u>Jenex Operating</u>	
By	Address <u>P.O.Box 308 Hobbs NM 88241</u>	
Title	Signature <u>[Signature]</u>	
E-mail Address	E-mail Address <u>gpinterprises@msn.com</u>	
Date	Title <u>Manager</u>	Date <u>3-17-4</u>

**OIL CONSERVATION DIVISION**

Approved By Linda Williams

Title Regt. Analyst

Date 4/5/04

A COPY OF THIS FORM MUST BE ON LOCATION DURING TANK CLEANING, REMOVAL OF SEDIMENT OIL OR MISCELLANEOUS HYDROCARBONS, AND MUST BE PRESENTED WITH TANK BOTTOMS, SEDIMENT OIL OR MISCELLANEOUS HYDROCARBONS AT THE TREATING PLANT TO WHICH IT IS DELIVERED.

**DISTRIBUTION BY OCD**

<input checked="" type="checkbox"/>	Santa Fe
<input checked="" type="checkbox"/>	File
<input type="checkbox"/>	Operator
<input type="checkbox"/>	Transporter (2)

District I  
1625 N. French Dr., Hobbs, NM 88240  
District II  
1301 W. Grand Avenue, Artesia, NM 88210  
District III  
1000 Rio Brazos Road, Aztec, NM 87410  
District IV  
1220 S. St. Francis Dr., Santa Fe, NM 87505

State of New Mexico  
Energy Minerals and Natural Resources

Form C-117 A  
Revised June 10, 2003

Oil Conservation Division  
1220 South St. Francis Dr.  
Santa Fe, NM 87505

Submit 5 Copies to  
Appropriate District Office

PERMIT NO. H-26936

**TANK CLEANING, SEDIMENT OIL REMOVAL, TRANSPORTATION OF MISCELLANEOUS HYDROCARBONS AND DISPOSAL PERMIT**

Operator or Owner Rice Operating Address 122 W Taylor Hobbs NM 88240  
Lease or Facility Name M-33 Location 33-20-37  
U.L. - Sec. - Twp. - Rge.

**OPERATION TO BE PERFORMED:**

☐ Tank Cleaning ☐ Sediment Oil Removal ☒ Transportation of Miscellaneous Hydrocarbons

Operator or Owner Representative authorizing work Craig

Date Work to be Performed 3-8-4

**TANK CLEANING DATA** Tank Number \_\_\_\_\_ Volume \_\_\_\_\_

Tank Type \_\_\_\_\_

Volume Below Load Line \_\_\_\_\_

**SEDIMENT OIL OR MISCELLANEOUS HYDROCARBON DATA**

Sediment Oil from: ☐ Pit ☐ Cellar ☐ Other

**MISCELLANEOUS OIL**

Tank Bottoms From: ☐ Pipeline Station ☐ Crude Terminal ☐ Refinery ☐ Other\*

Catchings From: ☐ Gasoline Plant ☐ Gathering Lines ☒ Salt Water Disposal System ☐ Other\*

☐ Pipeline Break Oil or Spill

\*Other (Explain) \_\_\_\_\_

**VOLUME AND DESTINATION:** Estimated Volume 190 Bbls. Field test volume of good oil 180.15 Bbls.  
(Not required prior to Division approval)

Destination (Name and Location of treating plant or other facility) Jenex Operating 11100 S Eunice HWY 18

Hobbs NM 88240 P.O. Box 308 Hobbs NM 88241

**DESTRUCTION OF SEDIMENT OIL BY:** ☐ Burning ☐ Pit Disposal ☐ Use on Roads or firewalls ☐ Other

(Explain) \_\_\_\_\_

Location of Destruction \_\_\_\_\_

Justification of Destruction \_\_\_\_\_

**CERTIFICATION:** (APPLICATION MAY BE MADE BY EITHER OF THE FOLLOWING)

I hereby certify that the information above is true and complete to the best of my knowledge and belief.

Owner	Transporter <u>Jenex Operating</u>	
By	Address <u>P.O.Box 308 Hobbs NM 88241</u>	
Title	Signature <u>[Signature]</u>	
E-mail Address	E-mail Address <u>gpinterprises@msn.com</u>	
Date	Title <u>Manager</u>	Date <u>3-8-4</u>

**OIL CONSERVATION DIVISION**

Approved By Linda Williams Title Mgrt Analyst Date 4/5/04

A COPY OF THIS FORM MUST BE ON LOCATION DURING TANK CLEANING, REMOVAL OF SEDIMENT OIL OR MISCELLANEOUS HYDROCARBONS, AND MUST BE PRESENTED WITH TANK BOTTOMS, SEDIMENT OIL OR MISCELLANEOUS HYDROCARBONS AT THE TREATING PLANT TO WHICH IT IS DELIVERED.

**DISTRIBUTION BY OCD**

<input checked="" type="checkbox"/>	Santa Fe
<input checked="" type="checkbox"/>	File
<input type="checkbox"/>	Operator
<input type="checkbox"/>	Transporter (2)

District I  
1625 N. French Dr., Hobbs, NM 88240  
District II  
1301 W. Grand Avenue, Artesia, NM 88210  
District III  
1000 Rio Brazos Road, Aztec, NM 87410  
District IV  
1220 S. St. Francis Dr., Santa Fe, NM 87505

State of New Mexico  
Energy Minerals and Natural Resources

Form C-117 A  
Revised June 10, 2003

Oil Conservation Division  
1220 South St. Francis Dr.  
Santa Fe, NM 87505

Submit 5 Copies to  
Appropriate District Office

PERMIT NO. H-26975

**TANK CLEANING, SEDIMENT OIL REMOVAL, TRANSPORTATION OF MISCELLANEOUS HYDROCARBONS AND DISPOSAL PERMIT**

Operator or Owner Rice Operativy Address 122 w Taylor Hobbs NM 88240  
Lease or Facility Name N-22 Location 22-22-37  
U.L. - Sec. - Twp. - Rge.

**OPERATION TO BE PERFORMED:**

☐ Tank Cleaning ☐ Sediment Oil Removal ☒ Transportation of Miscellaneous Hydrocarbons

Operator or Owner Representative authorizing work Craig

Date Work to be Performed 3-17-4

**TANK CLEANING DATA** Tank Number \_\_\_\_\_ Volume \_\_\_\_\_

Tank Type \_\_\_\_\_ Volume Below Load Line \_\_\_\_\_

**SEDIMENT OIL OR MISCELLANEOUS HYDROCARBON DATA**

Sediment Oil from: ☐ Pit ☐ Cellar ☐ Other

**MISCELLANEOUS OIL**

Tank Bottoms From: ☐ Pipeline Station ☐ Crude Terminal ☐ Refinery ☐ Other\*

Catchings From: ☐ Gasoline Plant ☐ Gathering Lines ☒ Salt Water Disposal System ☐ Other\*

☐ Pipeline Break Oil or Spill

\*Other (Explain) \_\_\_\_\_

**VOLUME AND DESTINATION:** Estimated Volume 100 Bbls. Field test volume of good oil 58.87 Bbls.  
(Not required prior to Division approval)

Destination (Name and Location of treating plant or other facility) Jenex Operating 11100 S Eunice HWY 18

Hobbs NM 88240 P.O. Box 308 Hobbs NM 88241

**DESTRUCTION OF SEDIMENT OIL BY:** ☐ Burning ☐ Pit Disposal ☐ Use on Roads or firewalls ☐ Other

(Explain) \_\_\_\_\_

Location of Destruction \_\_\_\_\_

Justification of Destruction \_\_\_\_\_

**CERTIFICATION: (APPLICATION MAY BE MADE BY EITHER OF THE FOLLOWING)**

I hereby certify that the information above is true and complete to the best of my knowledge and belief.

Owner	Transporter <u>Jenex Operating</u>	
By	Address <u>P.O.Box 308 Hobbs NM 88241</u>	
Title	Signature <u>[Signature]</u>	
E-mail Address	E-mail Address <u>gpinterprisemsn.com</u>	
Date	Title <u>Manager</u>	Date <u>3-17-4</u>

**OIL CONSERVATION DIVISION**

Approved By Linda Williams Title Mgrt Analyst Date 4/5/04

A COPY OF THIS FORM MUST BE ON LOCATION DURING TANK CLEANING, REMOVAL OF SEDIMENT OIL OR MISCELLANEOUS HYDROCARBONS, AND MUST BE PRESENTED WITH TANK BOTTOMS, SEDIMENT OIL OR MISCELLANEOUS HYDROCARBONS AT THE TREATING PLANT TO WHICH IT IS DELIVERED.

DISTRIBUTION BY OCD	
<input checked="" type="checkbox"/>	Santa Fe
<input checked="" type="checkbox"/>	File
<input type="checkbox"/>	Operator
<input type="checkbox"/>	Transporter (2)

District I  
1625 N. French Dr., Hobbs, NM 88240  
District II  
1301 W. Grand Avenue, Artesia, NM 88210  
District III  
1000 Rio Brazos Road, Aztec, NM 87410  
District IV  
1220 S. St. Francis Dr., Santa Fe, NM 87505

State of New Mexico  
Energy Minerals and Natural Resources

Oil Conservation Division  
1220 South St. Francis Dr.  
Santa Fe, NM 87505

Form C-117 A  
Revised June 10, 2003

Submit 5 Copies to  
Appropriate District Office

PERMIT NO. H-26974

**TANK CLEANING, SEDIMENT OIL REMOVAL, TRANSPORTATION OF MISCELLANEOUS HYDROCARBONS AND DISPOSAL PERMIT**

Operator or Owner Rice Operating Address 122 W Taylor Hobbs NM 88240  
Lease or Facility Name A-22 Location 22-22-37  
U.L. - Sec. - Twp. - Rge.

**OPERATION TO BE PERFORMED:**

☐ Tank Cleaning ☐ Sediment Oil Removal ☒ Transportation of Miscellaneous Hydrocarbons

Operator or Owner Representative authorizing work Craig

Date Work to be Performed 3-17-4

**TANK CLEANING DATA** Tank Number \_\_\_\_\_ Volume \_\_\_\_\_

Tank Type \_\_\_\_\_ Volume Below Load Line \_\_\_\_\_

**SEDIMENT OIL OR MISCELLANEOUS HYDROCARBON DATA**

Sediment Oil from: ☐ Pit ☐ Cellar ☐ Other

**MISCELLANEOUS OIL**

Tank Bottoms From: ☐ Pipeline Station ☐ Crude Terminal ☐ Refinery ☐ Other\*

Catchings From: ☐ Gasoline Plant ☐ Gathering Lines ☒ Salt Water Disposal System ☐ Other\*

☐ Pipeline Break Oil or Spill

\*Other (Explain) \_\_\_\_\_

**VOLUME AND DESTINATION:** Estimated Volume 100 Bbls. Field test volume of good oil 62.01 Bbls.  
(Not required prior to Division approval)

Destination (Name and Location of treating plant or other facility) Jenex Operating 11100 S Eunice HWY 18  
Hobbs NM 88240 P.O. Box 308 Hobbs NM 88241

**DESTRUCTION OF SEDIMENT OIL BY:** ☐ Burning ☐ Pit Disposal ☐ Use on Roads or firewalls ☐ Other

(Explain) \_\_\_\_\_

Location of Destruction \_\_\_\_\_

Justification of Destruction \_\_\_\_\_

**CERTIFICATION: (APPLICATION MAY BE MADE BY EITHER OF THE FOLLOWING)**

I hereby certify that the information above is true and complete to the best of my knowledge and belief.

Owner	Transporter <u>Jenex Operating</u>	
By	Address <u>P.O.Box 308 Hobbs NM 88241</u>	
Title	Signature <u>[Signature]</u>	
E-mail Address	E-mail Address <u>gpinterprises@msn.com</u>	
Date	Title <u>Manager</u>	Date <u>3-17-4</u>

**OIL CONSERVATION DIVISION**

Approved By Linda Williams Title Mgrt Analyst Date 4/5/04

A COPY OF THIS FORM MUST BE ON LOCATION DURING TANK CLEANING, REMOVAL OF SEDIMENT OIL OR MISCELLANEOUS HYDROCARBONS, AND MUST BE PRESENTED WITH TANK BOTTOMS, SEDIMENT OIL OR MISCELLANEOUS HYDROCARBONS AT THE TREATING PLANT TO WHICH IT IS DELIVERED.

**DISTRIBUTION BY OCD**

☒ Santa Fe

☒ File

Operator

Transporter (2)

District I  
1625 N. French Dr., Hobbs, NM 88240  
District II  
1301 W. Grand Avenue, Artesia, NM 88210  
District III  
1000 Rio Brazos Road, Aztec, NM 87410  
District IV  
1220 S. St. Francis Dr., Santa Fe, NM 87505

State of New Mexico  
Energy Minerals and Natural Resources

Oil Conservation Division  
1220 South St. Francis Dr.  
Santa Fe, NM 87505

Form C-117 A  
Revised June 10, 2003

Submit 5 Copies to  
Appropriate District Office

PERMIT NO. H-26971

**TANK CLEANING, SEDIMENT OIL REMOVAL, TRANSPORTATION OF MISCELLANEOUS HYDROCARBONS AND DISPOSAL PERMIT**

Operator or Owner Gandy Corp Address Box 827 Tatum NM 88267  
Lease or Facility Name Gandy Plant Location 11-10-35  
U.L. - Sec. - Twp. - Rge.

**OPERATION TO BE PERFORMED:**

☐ Tank Cleaning ☐ Sediment Oil Removal ☒ Transportation of Miscellaneous Hydrocarbons

Operator or Owner Representative authorizing work Lewis

Date Work to be Performed 3-17 through 21-4

**TANK CLEANING DATA** Tank Number \_\_\_\_\_ Volume \_\_\_\_\_

Tank Type \_\_\_\_\_ Volume Below Load Line \_\_\_\_\_

**SEDIMENT OIL OR MISCELLANEOUS HYDROCARBON DATA**

Sediment Oil from: ☐ Pit ☐ Cellar ☐ Other

**MISCELLANEOUS OIL**

Tank Bottoms From: ☐ Pipeline Station ☐ Crude Terminal ☐ Refinery ☐ Other\*

Catchings From: ☐ Gasoline Plant ☐ Gathering Lines ☒ Salt Water Disposal System ☐ Other\*

☐ Pipeline Break Oil or Spill

\*Other (Explain) \_\_\_\_\_

**VOLUME AND DESTINATION:** Estimated Volume 1600 Bbls. Field test volume of good oil 1553.80 Bbls.  
(Not required prior to Division approval)

Destination (Name and Location of treating plant or other facility) Jenex Operating 11100 S Eunice HWY 18  
Hobbs NM 88240 P.O. Box 308 Hobbs NM 88241

**DESTRUCTION OF SEDIMENT OIL BY:** ☐ Burning ☐ Pit Disposal ☐ Use on Roads or firewalls ☐ Other

(Explain) \_\_\_\_\_

Location of Destruction \_\_\_\_\_

Justification of Destruction \_\_\_\_\_

**CERTIFICATION: (APPLICATION MAY BE MADE BY EITHER OF THE FOLLOWING)**

I hereby certify that the information above is true and complete to the best of my knowledge and belief.

Owner	Transporter <u>Jenex Operating</u>	
By	Address <u>P.O.Box 308 Hobbs NM 88241</u>	
Title	Signature <u>[Signature]</u>	
E-mail Address	E-mail Address <u>gpinterprisemsn.com</u>	
Date	Title <u>Manager</u>	Date <u>3-17-4</u>

**OIL CONSERVATION DIVISION**

Approved By Linda Williams Title Mynt Analyst Date 4/5/04

A COPY OF THIS FORM MUST BE ON LOCATION DURING TANK CLEANING, REMOVAL OF SEDIMENT OIL OR MISCELLANEOUS HYDROCARBONS, AND MUST BE PRESENTED WITH TANK BOTTOMS, SEDIMENT OIL OR MISCELLANEOUS HYDROCARBONS AT THE TREATING PLANT TO WHICH IT IS DELIVERED.

**DISTRIBUTION BY OCD**

☒ Santa Fe  
☒ File  
☐ Operator  
☐ Transporter (2)

District I  
1625 N. French Dr., Hobbs, NM 88240  
District II  
1301 W. Grand Avenue, Artesia, NM 88210  
District III  
1000 Rio Brazos Road, Aztec, NM 87410  
District IV  
1220 S. St. Francis Dr., Santa Fe, NM 87505

State of New Mexico  
Energy Minerals and Natural Resources

Oil Conservation Division  
1220 South St. Francis Dr.  
Santa Fe, NM 87505

Form C-117 A  
Revised June 10, 2003

Submit 5 Copies to  
Appropriate District Office

PERMIT NO. H-26977

**TANK CLEANING, SEDIMENT OIL REMOVAL, TRANSPORTATION OF MISCELLANEOUS HYDROCARBONS AND DISPOSAL PERMIT**

Operator or Owner Pool Co. Address P.O. Box 5208 Hobbs NM 88241  
Lease or Facility Name State AB SWD Location 3-19-37  
U.L. - Sec. - Twp. - Rge.

**OPERATION TO BE PERFORMED:**

☐ Tank Cleaning ☐ Sediment Oil Removal ☒ Transportation of Miscellaneous Hydrocarbons

Operator or Owner Representative authorizing work Freeman

Date Work to be Performed 3-19-4

**TANK CLEANING DATA** Tank Number \_\_\_\_\_ Volume \_\_\_\_\_

Tank Type \_\_\_\_\_ Volume Below Load Line \_\_\_\_\_

**SEDIMENT OIL OR MISCELLANEOUS HYDROCARBON DATA**

Sediment Oil from: ☐ Pit ☐ Cellar ☐ Other

**MISCELLANEOUS OIL**

Tank Bottoms From: ☐ Pipeline Station ☐ Crude Terminal ☐ Refinery ☐ Other\*

Catchings From: ☐ Gasoline Plant ☐ Gathering Lines ☒ Salt Water Disposal System ☐ Other\*

☐ Pipeline Break Oil or Spill

\*Other (Explain) \_\_\_\_\_

**VOLUME AND DESTINATION:** Estimated Volume 190 Bbls. Field test volume of good oil 171.43 Bbls.  
(Not required prior to Division approval)

Destination (Name and Location of treating plant or other facility) Jenex Operating 11100 S Eunice HWY 18  
Hobbs NM 88240 P.O. Box 308 Hobbs NM 88241

**DESTRUCTION OF SEDIMENT OIL BY:** ☐ Burning ☐ Pit Disposal ☐ Use on Roads or firewalls ☐ Other

(Explain) \_\_\_\_\_

Location of Destruction \_\_\_\_\_

Justification of Destruction \_\_\_\_\_

**CERTIFICATION: (APPLICATION MAY BE MADE BY EITHER OF THE FOLLOWING)**

I hereby certify that the information above is true and complete to the best of my knowledge and belief.

Owner	Transporter <u>Jenex Operating</u>	
By	Address <u>P.O.Box 308 Hobbs NM 88241</u>	
Title	Signature <u>[Signature]</u>	
E-mail Address	E-mail Address <u>gpinterprises@msn.com</u>	
Date	Title <u>Manager</u>	Date <u>3-19-4</u>

**OIL CONSERVATION DIVISION**

Approved By Inda Williams Title Mgrt. Analyst Date 4/5/04

A COPY OF THIS FORM MUST BE ON LOCATION DURING TANK CLEANING, REMOVAL OF SEDIMENT OIL OR MISCELLANEOUS HYDROCARBONS, AND MUST BE PRESENTED WITH TANK BOTTOMS, SEDIMENT OIL OR MISCELLANEOUS HYDROCARBONS AT THE TREATING PLANT TO WHICH IT IS DELIVERED.

**DISTRIBUTION BY OCD**

<input checked="" type="checkbox"/>	Santa Fe
<input checked="" type="checkbox"/>	File
<input type="checkbox"/>	Operator
<input type="checkbox"/>	Transporter (2)

District I  
1625 N. French Dr., Hobbs, NM 88240  
District II  
1301 W. Grand Avenue, Artesia, NM 88210  
District III  
1000 Rio Brazos Road, Aztec, NM 87410  
District IV  
1220 S. St. Francis Dr., Santa Fe, NM 87505

State of New Mexico  
Energy Minerals and Natural Resources

Oil Conservation Division  
1220 South St. Francis Dr.  
Santa Fe, NM 87505

Form C-117 A  
Revised June 10, 2003

Submit 5 Copies to  
Appropriate District Office

PERMIT NO. H-26976

**TANK CLEANING, SEDIMENT OIL REMOVAL, TRANSPORTATION OF MISCELLANEOUS HYDROCARBONS AND DISPOSAL PERMIT**

Operator or Owner Rice Operating Address 122 w Taylor Hobbs Nm 88240  
Lease or Facility Name I-1 Location 1-20-36  
U.L. - Sec. - Twp. - Rge.

**OPERATION TO BE PERFORMED:**

☐ Tank Cleaning ☐ Sediment Oil Removal ☒ Transportation of Miscellaneous Hydrocarbons

Operator or Owner Representative authorizing work Craig

Date Work to be Performed 3-18-4

**TANK CLEANING DATA** Tank Number \_\_\_\_\_ Volume \_\_\_\_\_

Tank Type \_\_\_\_\_ Volume Below Load Line \_\_\_\_\_

**SEDIMENT OIL OR MISCELLANEOUS HYDROCARBON DATA**

Sediment Oil from: ☐ Pit ☐ Cellar ☐ Other

**MISCELLANEOUS OIL**

Tank Bottoms From: ☐ Pipeline Station ☐ Crude Terminal ☐ Refinery ☐ Other\*

Catchings From: ☐ Gasoline Plant ☐ Gathering Lines ☒ Salt Water Disposal System ☐ Other\*

☐ Pipeline Break Oil or Spill

\*Other (Explain) \_\_\_\_\_

**VOLUME AND DESTINATION:** Estimated Volume 190 Bbls. Field test volume of good oil 55.56 Bbls.  
(Not required prior to Division approval)

Destination (Name and Location of treating plant or other facility) Jenex Operating 11100 S Eunice HWY 18

Hobbs NM 88240 P.O. Box 308 Hobbs NM 88241

**DESTRUCTION OF SEDIMENT OIL BY:** ☐ Burning ☐ Pit Disposal ☐ Use on Roads or firewalls ☐ Other

(Explain) \_\_\_\_\_

Location of Destruction \_\_\_\_\_

Justification of Destruction \_\_\_\_\_

**CERTIFICATION:** (APPLICATION MAY BE MADE BY EITHER OF THE FOLLOWING)

I hereby certify that the information above is true and complete to the best of my knowledge and belief.

Owner	Transporter <u>Jenex Operating</u>	
By	Address <u>P.O.Box 308 Hobbs NM 88241</u>	
Title	Signature <u>[Signature]</u>	
E-mail Address	E-mail Address <u>gpinterprises@msn.com</u>	
Date	Title <u>Manager</u>	Date <u>3-18-4</u>

**OIL CONSERVATION DIVISION**

Approved By Linda Williams Title Magist Analyst Date 4/5/04

A COPY OF THIS FORM MUST BE ON LOCATION DURING TANK CLEANING, REMOVAL OF SEDIMENT OIL OR MISCELLANEOUS HYDROCARBONS, AND MUST BE PRESENTED WITH TANK BOTTOMS, SEDIMENT OIL OR MISCELLANEOUS HYDROCARBONS AT THE TREATING PLANT TO WHICH IT IS DELIVERED

DISTRIBUTION BY OCD	
<input checked="" type="checkbox"/>	Santa Fe
<input checked="" type="checkbox"/>	File
<input type="checkbox"/>	Operator
<input type="checkbox"/>	Transporter (2)

District I  
1625 N. French Dr., Hobbs, NM 88240  
District II  
1301 W. Grand Avenue, Artesia, NM 88210  
District III  
1000 Rio Brazos Road, Aztec, NM 87410  
District IV  
1220 S. St. Francis Dr., Santa Fe, NM 87505

State of New Mexico  
Energy Minerals and Natural Resources

Oil Conservation Division  
1220 South St. Francis Dr.  
Santa Fe, NM 87505

Form C-117 A  
Revised June 10, 2003

Submit 5 Copies to  
Appropriate District Office

PERMIT NO. H-26988

**TANK CLEANING, SEDIMENT OIL REMOVAL, TRANSPORTATION OF MISCELLANEOUS HYDROCARBONS AND DISPOSAL PERMIT**

Operator or Owner Rice Operating Address 122 W Taylor Hobbs NM 88240  
Lease or Facility Name BD C-2 Location 2-22-37  
U.L. - Sec. - Twp. - Rge.

**OPERATION TO BE PERFORMED:**

☐ Tank Cleaning ☐ Sediment Oil Removal ☒ Transportation of Miscellaneous Hydrocarbons

Operator or Owner Representative authorizing work Daniel

Date Work to be Performed 3-22-4

**TANK CLEANING DATA** Tank Number \_\_\_\_\_ Volume \_\_\_\_\_

Tank Type \_\_\_\_\_ Volume Below Load Line \_\_\_\_\_

**SEDIMENT OIL OR MISCELLANEOUS HYDROCARBON DATA**

Sediment Oil from: ☐ Pit ☐ Cellar ☐ Other


**MISCELLANEOUS OIL**

Tank Bottoms From: ☐ Pipeline Station ☐ Crude Terminal ☐ Refinery ☐ Other\*

Catchings From: ☐ Gasoline Plant ☐ Gathering Lines ☒ Salt Water Disposal System ☐ Other\*

☐ Pipeline Break Oil or Spill

\*Other (Explain) \_\_\_\_\_



**VOLUME AND DESTINATION:** Estimated Volume 150 Bbls. Field test volume of good oil 144.58 Bbls.  
(Not required prior to Division approval)

Destination (Name and Location of treating plant or other facility) Jenex Operating 11100 S Eunice HWY 18

Hobbs NM 88240 P.O. Box 308 Hobbs NM 88241

**DESTRUCTION OF SEDIMENT OIL BY:** ☐ Burning ☐ Pit Disposal ☐ Use on Roads or firewalls ☐ Other

(Explain) \_\_\_\_\_

Location of Destruction \_\_\_\_\_

Justification of Destruction \_\_\_\_\_

**CERTIFICATION:** (APPLICATION MAY BE MADE BY EITHER OF THE FOLLOWING)

I hereby certify that the information above is true and complete to the best of my knowledge and belief.

Owner	Transporter <u>Jenex Operating</u>	
By	Address <u>P.O.Box 308 Hobbs NM 88241</u>	
Title	Signature <u>[Signature]</u>	
E-mail Address	E-mail Address <u>gpinterprises@msn.com</u>	
Date	Title <u>Manager</u>	Date <u>3-22-4</u>

**OIL CONSERVATION DIVISION**

Approved By Linda Williams Title Regist Analyst Date 4/5/04

A COPY OF THIS FORM MUST BE ON LOCATION DURING TANK CLEANING, REMOVAL OF SEDIMENT OIL OR MISCELLANEOUS HYDROCARBONS, AND MUST BE PRESENTED WITH TANK BOTTOMS, SEDIMENT OIL OR MISCELLANEOUS HYDROCARBONS AT THE TREATING PLANT TO WHICH IT IS DELIVERED.

**DISTRIBUTION BY OCD**

<input checked="" type="checkbox"/>	Santa Fe
<input checked="" type="checkbox"/>	File
<input type="checkbox"/>	Operator
<input type="checkbox"/>	Transporter (2)



District I  
1625 N. French Dr., Hobbs, NM 88240  
District II  
1301 W. Grand Avenue, Artesia, NM 88210  
District III  
1000 Rio Brazos Road, Aztec, NM 87410  
District IV  
1220 S. St. Francis Dr., Santa Fe, NM 87505

State of New Mexico  
Energy Minerals and Natural Resources

Oil Conservation Division  
1220 South St. Francis Dr.  
Santa Fe, NM 87505

Form C-117 A  
Revised June 10, 2003

Submit 5 Copies to  
Appropriate District Office

PERMIT NO. H-26989

**TANK CLEANING, SEDIMENT OIL REMOVAL, TRANSPORTATION OF MISCELLANEOUS HYDROCARBONS AND DISPOSAL PERMIT**

Operator or Owner DKD LLC Address P.O. Box 682 Tatum NM 88267  
Lease or Facility Name Watson 6 #1 SWD Location 6-16-36  
U.L. - Sec. - Twp. - Rge.

**OPERATION TO BE PERFORMED:**

☐ Tank Cleaning ☐ Sediment Oil Removal ☒ Transportation of Miscellaneous Hydrocarbons

Operator or Owner Representative authorizing work Danny

Date Work to be Performed 3-22-4

**TANK CLEANING DATA** Tank Number \_\_\_\_\_ Volume \_\_\_\_\_

Tank Type \_\_\_\_\_ Volume Below Load Line \_\_\_\_\_

**SEDIMENT OIL OR MISCELLANEOUS HYDROCARBON DATA**

Sediment Oil from: ☐ Pit ☐ Cellar ☐ Other

**MISCELLANEOUS OIL**

Tank Bottoms From: ☐ Pipeline Station ☐ Crude Terminal ☐ Refinery ☐ Other\*

Catchings From: ☐ Gasoline Plant ☐ Gathering Lines ☒ Salt Water Disposal System ☐ Other\*

☐ Pipeline Break Oil or Spill

\*Other (Explain) \_\_\_\_\_

**VOLUME AND DESTINATION:**

Estimated Volume 190.00 Bbls. Field test volume of good oil 173.22 Bbls.  
(Not required prior to Division approval)

Destination (Name and Location of treating plant or other facility) Jenex Operating 11100 S Eunice HWY 18  
Hobbs NM 88240 P.O. Box 308 Hobbs NM 88241

**DESTRUCTION OF SEDIMENT OIL BY:**

☐ Burning ☐ Pit Disposal ☐ Use on Roads or firewalls ☐ Other

(Explain) \_\_\_\_\_

Location of Destruction \_\_\_\_\_

Justification of Destruction \_\_\_\_\_

**CERTIFICATION:** (APPLICATION MAY BE MADE BY EITHER OF THE FOLLOWING)

I hereby certify that the information above is true and complete to the best of my knowledge and belief.

Owner	Transporter <u>Jenex Operating</u>	
By	Address <u>P.O. Box 308 Hobbs NM 88241</u>	
Title	Signature <u>[Signature]</u>	
E-mail Address	E-mail Address <u>gpinterprises@msn.com</u>	
Date	Title <u>Manager</u>	Date <u>3-22-4</u>

**OIL CONSERVATION DIVISION**

Approved By Linda Williams Title Regulatory Analyst Date 4/5/04

A COPY OF THIS FORM MUST BE ON LOCATION DURING TANK CLEANING, REMOVAL OF SEDIMENT OIL OR MISCELLANEOUS HYDROCARBONS, AND MUST BE PRESENTED WITH TANK BOTTOMS, SEDIMENT OIL OR MISCELLANEOUS HYDROCARBONS AT THE TREATING PLANT TO WHICH IT IS DELIVERED.

**DISTRIBUTION BY OCD**

<input checked="" type="checkbox"/>	Santa Fe
<input checked="" type="checkbox"/>	File
<input type="checkbox"/>	Operator
<input type="checkbox"/>	Transporter (2)

District I  
1625 N. French Dr., Hobbs, NM 88240  
District II  
1301 W. Grand Avenue, Artesia, NM 88210  
District III  
1000 Rio Brazos Road, Aztec, NM 87410  
District IV  
1220 S. St. Francis Dr., Santa Fe, NM 87505

State of New Mexico  
Energy Minerals and Natural Resources

Form C-117 A  
Revised June 10, 2003

Oil Conservation Division  
1220 South St. Francis Dr.  
Santa Fe, NM 87505

Submit 5 Copies to  
Appropriate District Office

PERMIT NO. H-26999

**TANK CLEANING, SEDIMENT OIL REMOVAL, TRANSPORTATION OF MISCELLANEOUS HYDROCARBONS AND DISPOSAL PERMIT**

Operator or Owner Rice Operating Address 122 W Taylor Hobbs NM 88240  
Lease or Facility Name M-33 Location 33-20-37  
U.L. - Sec. - Twp. - Rge.

**OPERATION TO BE PERFORMED:**

☐ Tank Cleaning ☐ Sediment Oil Removal ☒ Transportation of Miscellaneous Hydrocarbons

Operator or Owner Representative authorizing work Craig

Date Work to be Performed 3-24-4

**TANK CLEANING DATA** Tank Number \_\_\_\_\_ Volume \_\_\_\_\_

Tank Type \_\_\_\_\_

Volume Below Load Line \_\_\_\_\_

**SEDIMENT OIL OR MISCELLANEOUS HYDROCARBON DATA**

Sediment Oil from: ☐ Pit ☐ Cellar ☐ Other

**MISCELLANEOUS OIL**

Tank Bottoms From: ☐ Pipeline Station ☐ Crude Terminal ☐ Refinery ☐ Other\*

Catchings From: ☐ Gasoline Plant ☐ Gathering Lines ☒ Salt Water Disposal System ☐ Other\*

☐ Pipeline Break Oil or Spill

\*Other (Explain) \_\_\_\_\_

**VOLUME AND DESTINATION:**

Estimated Volume 100 Bbls. Field test volume of good oil 89.88 Bbls.  
(Not required prior to Division approval)

Destination (Name and Location of treating plant or other facility) Jenex Operating 11100 S Eunice HWY 18  
Hobbs NM 88240 P.O. Box 308 Hobbs NM 88241

**DESTRUCTION OF SEDIMENT OIL BY:** ☐ Burning ☐ Pit Disposal ☐ Use on Roads or firewalls ☐ Other

(Explain) \_\_\_\_\_

Location of Destruction \_\_\_\_\_

Justification of Destruction \_\_\_\_\_

**CERTIFICATION: (APPLICATION MAY BE MADE BY EITHER OF THE FOLLOWING)**

I hereby certify that the information above is true and complete to the best of my knowledge and belief.

Owner	Transporter <u>Jenex Operating</u>	
By	Address <u>P.O.Box 308 Hobbs NM 88241</u>	
Title	Signature <u>[Signature]</u>	
E-mail Address	E-mail Address <u>gpinterprises@msn.com</u>	
Date	Title <u>Manager</u>	Date <u>3-24-4</u>

**OIL CONSERVATION DIVISION**

Approved By Jude Williams Title Mgrt Analyst Date 4/5/04

A COPY OF THIS FORM MUST BE ON LOCATION DURING TANK CLEANING, REMOVAL OF SEDIMENT OIL OR MISCELLANEOUS HYDROCARBONS, AND MUST BE PRESENTED WITH TANK BOTTOMS, SEDIMENT OIL OR MISCELLANEOUS HYDROCARBONS AT THE TREATING PLANT TO WHICH IT IS DELIVERED.

**DISTRIBUTION BY OCD**

☒ Santa Fe  
☒ File  
☐ Operator  
☐ Transporter (2)

District I  
1625 N. French Dr., Hobbs, NM 88240  
District II  
1301 W. Grand Avenue, Artesia, NM 88210  
District III  
1000 Rio Brazos Road, Aztec, NM 87410  
District IV  
1220 S. St. Francis Dr., Santa Fe, NM 87505

State of New Mexico  
Energy Minerals and Natural Resources

Oil Conservation Division  
1220 South St. Francis Dr.  
Santa Fe, NM 87505

Form C-117 A  
Revised June 10, 2003

Submit 5 Copies to  
Appropriate District Office

PERMIT NO. H-26991

**TANK CLEANING, SEDIMENT OIL REMOVAL, TRANSPORTATION OF MISCELLANEOUS HYDROCARBONS AND DISPOSAL PERMIT**

Operator or Owner Rice Operati's Address 122 w Taylor Hobbs NM 88240  
Lease or Facility Name M-5 Location 5-20-37  
U.L. - Sec. - Twp. - Rge.

**OPERATION TO BE PERFORMED:**

☐ Tank Cleaning ☐ Sediment Oil Removal ☒ Transportation of Miscellaneous Hydrocarbons

Operator or Owner Representative authorizing work Craig

Date Work to be Performed 3-23-4

**TANK CLEANING DATA**

Tank Number \_\_\_\_\_

Volume \_\_\_\_\_

Tank Type \_\_\_\_\_

Volume Below Load Line \_\_\_\_\_

**SEDIMENT OIL OR MISCELLANEOUS HYDROCARBON DATA**

Sediment Oil from: ☐ Pit ☐ Cellar ☐ Other

**MISCELLANEOUS OIL**

Tank Bottoms From: ☐ Pipeline Station ☐ Crude Terminal ☐ Refinery ☐ Other\*

Catchings From: ☐ Gasoline Plant ☐ Gathering Lines ☒ Salt Water Disposal System ☐ Other\*

☐ Pipeline Break Oil or Spill

\*Other (Explain) \_\_\_\_\_

**VOLUME AND DESTINATION:**

Estimated Volume 196 Bbls. Field test volume of good oil 31.85 Bbls.  
(Not required prior to Division approval)

Destination (Name and Location of treating plant or other facility) Jenex Operating 11100 S Eunice HWY 18  
Hobbs NM 88240 P.O. Box 308 Hobbs NM 88241

**DESTRUCTION OF SEDIMENT OIL BY:**

☐ Burning ☐ Pit Disposal ☐ Use on Roads or firewalls ☐ Other

(Explain) \_\_\_\_\_

Location of Destruction \_\_\_\_\_

Justification of Destruction \_\_\_\_\_

**CERTIFICATION:** (APPLICATION MAY BE MADE BY EITHER OF THE FOLLOWING)

I hereby certify that the information above is true and complete to the best of my knowledge and belief.

Owner	Transporter <u>Jenex Operating</u>	
By	Address <u>P.O.Box 308 Hobbs NM 88241</u>	
Title	Signature <u>[Signature]</u>	
E-mail Address	E-mail Address <u>gpinterprises@msn.com</u>	
Date	Title <u>Manager</u>	Date <u>3-23-4</u>

**OIL CONSERVATION DIVISION**

Approved By Linda Williams Title Regist Analyst Date 4/5/04

A COPY OF THIS FORM MUST BE ON LOCATION DURING TANK CLEANING, REMOVAL OF SEDIMENT OIL OR MISCELLANEOUS HYDROCARBONS, AND MUST BE PRESENTED WITH TANK BOTTOMS, SEDIMENT OIL OR MISCELLANEOUS HYDROCARBONS AT THE TREATING PLANT TO WHICH IT IS DELIVERED.

**DISTRIBUTION BY OCD**

☒ Santa Fe

☒ File

☐ Operator

☐ Transporter (2)

District I  
1625 N. French Dr., Hobbs, NM 88240  
District II  
1301 W. Grand Avenue, Artesia, NM 88210  
District III  
1000 Rio Brazos Road, Aztec, NM 87410  
District IV  
1220 S. St. Francis Dr., Santa Fe, NM 87505

State of New Mexico  
Energy Minerals and Natural Resources

Form C-117 A  
Revised June 10, 2003

Oil Conservation Division  
1220 South St. Francis Dr.  
Santa Fe, NM 87505

Submit 5 Copies to  
Appropriate District Office

PERMIT NO. H-27006

**TANK CLEANING, SEDIMENT OIL REMOVAL, TRANSPORTATION OF MISCELLANEOUS HYDROCARBONS AND DISPOSAL PERMIT**

Operator or Owner Rice Operating Address 122 W Taylor Hobbs NM 88240  
Lease or Facility Name M-9 Location 9-20-37  
U.L. - Sec. - Twp. - Rge.

**OPERATION TO BE PERFORMED:**

☐ Tank Cleaning ☐ Sediment Oil Removal ☒ Transportation of Miscellaneous Hydrocarbons

Operator or Owner Representative authorizing work Craig

Date Work to be Performed 3-25-4

**TANK CLEANING DATA** Tank Number \_\_\_\_\_ Volume \_\_\_\_\_

Tank Type \_\_\_\_\_ Volume Below Load Line \_\_\_\_\_

**SEDIMENT OIL OR MISCELLANEOUS HYDROCARBON DATA**

Sediment Oil from: ☐ Pit ☐ Cellar ☐ Other

**MISCELLANEOUS OIL**

Tank Bottoms From: ☐ Pipeline Station ☐ Crude Terminal ☐ Refinery ☐ Other\*

Catchings From: ☐ Gasoline Plant ☐ Gathering Lines ☒ Salt Water Disposal System ☐ Other\*

☐ Pipeline Break Oil or Spill

\*Other (Explain) \_\_\_\_\_

**VOLUME AND DESTINATION:** Estimated Volume 190 Bbls. Field test volume of good oil 123.88 Bbls.  
(Not required prior to Division approval)

Destination (Name and Location of treating plant or other facility) Jenex Operating 11100 S Eunice HWY 18

Hobbs NM 88240 P.O. Box 308 Hobbs NM 88241

**DESTRUCTION OF SEDIMENT OIL BY:** ☐ Burning ☐ Pit Disposal ☐ Use on Roads or firewalls ☐ Other

(Explain) \_\_\_\_\_

Location of Destruction \_\_\_\_\_

Justification of Destruction \_\_\_\_\_

**CERTIFICATION: (APPLICATION MAY BE MADE BY EITHER OF THE FOLLOWING)**

I hereby certify that the information above is true and complete to the best of my knowledge and belief.

Owner	Transporter <u>Jenex Operating</u>
By	Address <u>P.O.Box 308 Hobbs NM 88241</u>
Title	Signature <u>[Signature]</u>
E-mail Address	E-mail Address <u>gpinterprises@msn.com</u>
Date	Title <u>Manager</u> Date <u>3-25-4</u>

**OIL CONSERVATION DIVISION**

Approved By Linda Williams Title Manager Analyst Date 4/5/04

A COPY OF THIS FORM MUST BE ON LOCATION DURING TANK CLEANING, REMOVAL OF SEDIMENT OIL OR MISCELLANEOUS HYDROCARBONS, AND MUST BE PRESENTED WITH TANK BOTTOMS, SEDIMENT OIL OR MISCELLANEOUS HYDROCARBONS AT THE TREATING PLANT TO WHICH IT IS DELIVERED.

**DISTRIBUTION BY OCD**

☒ Santa Fe  
☒ File  
☐ Operator  
☐ Transporter (2)

District I  
1625 N. French Dr., Hobbs, NM 88240  
District II  
1301 W. Grand Avenue, Artesia, NM 88210  
District III  
1000 Rio Brazos Road, Aztec, NM 87410  
District IV  
1220 S. St. Francis Dr., Santa Fe, NM 87505

State of New Mexico  
Energy Minerals and Natural Resources

Oil Conservation Division  
1220 South St. Francis Dr.  
Santa Fe, NM 87505

Form C-117 A  
Revised June 10, 2003

Submit 5 Copies to  
Appropriate District Office

PERMIT NO. H-27001

**TANK CLEANING, SEDIMENT OIL REMOVAL, TRANSPORTATION OF MISCELLANEOUS HYDROCARBONS AND DISPOSAL PERMIT**

Operator or Owner Hem Disposal Address Box 1544 Lovington NM 88260  
Lease or Facility Name Maymes Graham Location 9-15-36  
U.L. - Sec. - Twp. - Rge.

**OPERATION TO BE PERFORMED:**

☐ Tank Cleaning ☐ Sediment Oil Removal ☒ Transportation of Miscellaneous Hydrocarbons

Operator or Owner Representative authorizing work Don

Date Work to be Performed 3-25-4

**TANK CLEANING DATA**

Tank Number \_\_\_\_\_

Volume \_\_\_\_\_

Tank Type \_\_\_\_\_

Volume Below Load Line \_\_\_\_\_

**SEDIMENT OIL OR MISCELLANEOUS HYDROCARBON DATA**

Sediment Oil from: ☐ Pit ☐ Cellar ☐ Other

**MISCELLANEOUS OIL**

Tank Bottoms From: ☐ Pipeline Station ☐ Crude Terminal ☐ Refinery ☐ Other\*

Catchings From: ☐ Gasoline Plant ☐ Gathering Lines ☒ Salt Water Disposal System ☐ Other\*

☐ Pipeline Break Oil or Spill

\*Other (Explain) \_\_\_\_\_

**VOLUME AND DESTINATION:**

Estimated Volume 300 Bbls.

Field test volume of good oil 288.28 Bbls.  
(Not required prior to Division approval)

Destination (Name and Location of treating plant or other facility) Jenex Operating 11100 S Eunice HWY 18

Hobbs NM 88240 P.O. Box 308 Hobbs NM 88241

**DESTRUCTION OF SEDIMENT OIL BY:**

☐ Burning ☐ Pit Disposal ☐ Use on Roads or firewalls ☐ Other

(Explain) \_\_\_\_\_

Location of Destruction \_\_\_\_\_

Justification of Destruction \_\_\_\_\_

**CERTIFICATION:** (APPLICATION MAY BE MADE BY EITHER OF THE FOLLOWING)

I hereby certify that the information above is true and complete to the best of my knowledge and belief.

Owner	Transporter <u>Jenex Operating</u>	
By	Address <u>P.O.Box 308 Hobbs NM 88241</u>	
Title	Signature <u>[Signature]</u>	
E-mail Address	E-mail Address <u>gpinterprises@msn.com</u>	
Date	Title <u>Manager</u>	Date <u>3-25-4</u>

**OIL CONSERVATION DIVISION**

Approved By Linda Williams Title Met Analyst Date 4/5/04

A COPY OF THIS FORM MUST BE ON LOCATION DURING TANK CLEANING, REMOVAL OF SEDIMENT OIL OR MISCELLANEOUS HYDROCARBONS, AND MUST BE PRESENTED WITH TANK BOTTOMS, SEDIMENT OIL OR MISCELLANEOUS HYDROCARBONS AT THE TREATING PLANT TO WHICH IT IS DELIVERED.

**DISTRIBUTION BY OCD**

☒ Santa Fe

☒ File

☐ Operator

☐ Transporter (2)

District I  
1625 N. French Dr., Hobbs, NM 88240  
District II  
1301 W. Grand Avenue, Artesia, NM 88210  
District III  
1000 Rio Brazos Road, Aztec, NM 87410  
District IV  
1220 S. St. Francis Dr., Santa Fe, NM 87505

State of New Mexico  
Energy Minerals and Natural Resources

Oil Conservation Division  
1220 South St. Francis Dr.  
Santa Fe, NM 87505

Form C-117 A  
Revised June 10, 2003

Submit 5 Copies to  
Appropriate District Office

PERMIT NO. H-27002

**TANK CLEANING, SEDIMENT OIL REMOVAL, TRANSPORTATION OF MISCELLANEOUS HYDROCARBONS AND DISPOSAL PERMIT**

Operator or Owner CRI Address P.O. Box 388 Hobbs NM 88241

Lease or Facility Name Hobbs yard Location 27-20-32  
U.L. - Sec. - Twp. - Rge.

**OPERATION TO BE PERFORMED:**

☐ Tank Cleaning ☐ Sediment Oil Removal ☒ Transportation of Miscellaneous Hydrocarbons

Operator or Owner Representative authorizing work John

Date Work to be Performed 3-25-4

**TANK CLEANING DATA** Tank Number \_\_\_\_\_ Volume \_\_\_\_\_

Tank Type \_\_\_\_\_

Volume Below Load Line \_\_\_\_\_

**SEDIMENT OIL OR MISCELLANEOUS HYDROCARBON DATA**

Sediment Oil from: ☐ Pit ☐ Cellar ☐ Other

**MISCELLANEOUS OIL**

Tank Bottoms From: ☐ Pipeline Station ☐ Crude Terminal ☐ Refinery ☐ Other\*

Catchings From: ☐ Gasoline Plant ☐ Gathering Lines ☒ Salt Water Disposal System ☐ Other\*

☐ Pipeline Break Oil or Spill

\*Other (Explain) \_\_\_\_\_

**VOLUME AND DESTINATION:** Estimated Volume 380 Bbls. Field test volume of good oil 379.76 Bbls.  
(Not required prior to Division approval)

Destination (Name and Location of treating plant or other facility) Jenex Operating 11100 S Eunice HWY 18

Hobbs NM 88240 P.O. Box 308 Hobbs NM 88241

**DESTRUCTION OF SEDIMENT OIL BY:** ☐ Burning ☐ Pit Disposal ☐ Use on Roads or firewalls ☐ Other

(Explain) \_\_\_\_\_

Location of Destruction \_\_\_\_\_

Justification of Destruction \_\_\_\_\_

**CERTIFICATION:** (APPLICATION MAY BE MADE BY EITHER OF THE FOLLOWING)

I hereby certify that the information above is true and complete to the best of my knowledge and belief.

Owner	Transporter <u>Jenex Operating</u>	
By	Address <u>P.O. Box 308 Hobbs NM 88241</u>	
Title	Signature <u>[Signature]</u>	
E-mail Address	E-mail Address <u>gpinterprisas@msn.com</u>	
Date	Title <u>Manager</u>	Date <u>3-25-4</u>

**OIL CONSERVATION DIVISION**

Approved By Linda Williams Title Trngt Analyst Date 4/5/04

A COPY OF THIS FORM MUST BE ON LOCATION DURING TANK CLEANING, REMOVAL OF SEDIMENT OIL OR MISCELLANEOUS HYDROCARBONS, AND MUST BE PRESENTED WITH TANK BOTTOMS, SEDIMENT OIL OR MISCELLANEOUS HYDROCARBONS AT THE TREATING PLANT TO WHICH IT IS DELIVERED.

**DISTRIBUTION BY OCD**

☒ Santa Fe

☒ File

☐ Operator

☐ Transporter (2)

District I  
1625 N. French Dr., Hobbs, NM 88240  
District II  
1301 W. Grand Avenue, Artesia, NM 88210  
District III  
1000 Rio Brazos Road, Aztec, NM 87410  
District IV  
1220 S. St. Francis Dr., Santa Fe, NM 87505

State of New Mexico  
Energy Minerals and Natural Resources

Oil Conservation Division  
1220 South St. Francis Dr.  
Santa Fe, NM 87505

Form C-117 A  
Revised June 10, 2003

Submit 5 Copies to  
Appropriate District Office

PERMIT NO. H-26990

**TANK CLEANING, SEDIMENT OIL REMOVAL, TRANSPORTATION OF MISCELLANEOUS HYDROCARBONS AND DISPOSAL PERMIT**

Operator or Owner Gandy Corp Address Box 827 Tatum NM 88267  
Lease or Facility Name Gandy plant Location 11-10-35  
U.L. - Sec. - Twp. - Rge.

**OPERATION TO BE PERFORMED:**

☐ Tank Cleaning ☐ Sediment Oil Removal ☒ Transportation of Miscellaneous Hydrocarbons

Operator or Owner Representative authorizing work Lewis

Date Work to be Performed 3-22-26-4

**TANK CLEANING DATA**

Tank Number \_\_\_\_\_

Volume \_\_\_\_\_

Tank Type \_\_\_\_\_

Volume Below Load Line \_\_\_\_\_

**SEDIMENT OIL OR MISCELLANEOUS HYDROCARBON DATA**

Sediment Oil from: ☐ Pit ☐ Cellar ☐ Other

**MISCELLANEOUS OIL**

Tank Bottoms From: ☐ Pipeline Station ☐ Crude Terminal ☐ Refinery ☐ Other\*

Catchings From: ☐ Gasoline Plant ☐ Gathering Lines ☒ Salt Water Disposal System ☐ Other\*

☐ Pipeline Break Oil or Spill

\*Other (Explain) \_\_\_\_\_

**VOLUME AND DESTINATION:**

Estimated Volume 1200 Bbls.

Field test volume of good oil 1169.32 Bbls.  
(Not required prior to Division approval)

Destination (Name and Location of treating plant or other facility) Jenex Operating 11100 S Eunice HWY 18

Hobbs NM 88240 P.O. Box 308 Hobbs NM 88241

**DESTRUCTION OF SEDIMENT OIL BY:**

☐ Burning ☐ Pit Disposal ☐ Use on Roads or firewalls ☐ Other

(Explain) \_\_\_\_\_

Location of Destruction \_\_\_\_\_

Justification of Destruction \_\_\_\_\_

**CERTIFICATION: (APPLICATION MAY BE MADE BY EITHER OF THE FOLLOWING)**

I hereby certify that the information above is true and complete to the best of my knowledge and belief.

Owner	Transporter <u>Jenex Operating</u>
By	Address <u>P.O.Box 308 Hobbs NM 88241</u>
Title	Signature <u>[Signature]</u>
E-mail Address	E-mail Address <u>gpinterprises@msn.com</u>
Date	Title <u>Manager</u> Date <u>3-22-4</u>

**OIL CONSERVATION DIVISION**

Approved By Linda Williams Title Insight Analyst Date 4/5/04

A COPY OF THIS FORM MUST BE ON LOCATION DURING TANK CLEANING, REMOVAL OF SEDIMENT OIL OR MISCELLANEOUS HYDROCARBONS, AND MUST BE PRESENTED WITH TANK BOTTOMS, SEDIMENT OIL OR MISCELLANEOUS HYDROCARBONS AT THE TREATING PLANT TO WHICH IT IS DELIVERED.

**DISTRIBUTION BY OCD**

<input checked="" type="checkbox"/>	Santa Fe
<input checked="" type="checkbox"/>	File
<input type="checkbox"/>	Operator
<input type="checkbox"/>	Transporter (2)

District I  
1625 N. French Dr., Hobbs, NM 88240  
District II  
1301 W. Grand Avenue, Artesia, NM 88210  
District III  
1000 Rio Brazos Road, Aztec, NM 87410  
District IV  
1220 S. St. Francis Dr., Santa Fe, NM 87505

State of New Mexico  
Energy Minerals and Natural Resources

Oil Conservation Division  
1220 South St. Francis Dr.  
Santa Fe, NM 87505

Form C-117 A  
Revised June 10, 2003

Submit 5 Copies to  
Appropriate District Office

PERMIT NO. H-27003

**TANK CLEANING, SEDIMENT OIL REMOVAL, TRANSPORTATION OF MISCELLANEOUS HYDROCARBONS AND DISPOSAL PERMIT**

Operator or Owner New Mexico SWD Address Box 1518 Roswell NM 88201

Lease or Facility Name Vada Jenkins Location 30-9-35

U.L. - Sec. - Twp. - Rge.

**OPERATION TO BE PERFORMED:**

☐ Tank Cleaning ☐ Sediment Oil Removal ☒ Transportation of Miscellaneous Hydrocarbons

Operator or Owner Representative authorizing work clarence

Date Work to be Performed 3-27, 29-4

**TANK CLEANING DATA** Tank Number \_\_\_\_\_ Volume \_\_\_\_\_

Tank Type \_\_\_\_\_ Volume Below Load Line \_\_\_\_\_

**SEDIMENT OIL OR MISCELLANEOUS HYDROCARBON DATA**

Sediment Oil from: ☐ Pit ☐ Cellar ☐ Other

**MISCELLANEOUS OIL**

Tank Bottoms From: ☐ Pipeline Station ☐ Crude Terminal ☐ Refinery ☐ Other\*

Catchings From: ☐ Gasoline Plant ☐ Gathering Lines ☒ Salt Water Disposal System ☐ Other\*

☐ Pipeline Break Oil or Spill

\*Other (Explain) \_\_\_\_\_



**VOLUME AND DESTINATION:** Estimated Volume 380 Bbls. Field test volume of good oil 369.12 Bbls.  
(Not required prior to Division approval)

Destination (Name and Location of treating plant or other facility) Jenex Operating 11100 S Eunice HWY 18

Hobbs NM 88240 P.O. Box 308 Hobbs NM 88241

**DESTRUCTION OF SEDIMENT OIL BY:** ☐ Burning ☐ Pit Disposal ☐ Use on Roads or firewalls ☐ Other

(Explain) \_\_\_\_\_

Location of Destruction \_\_\_\_\_

Justification of Destruction \_\_\_\_\_

**CERTIFICATION:** (APPLICATION MAY BE MADE BY EITHER OF THE FOLLOWING)

I hereby certify that the information above is true and complete to the best of my knowledge and belief.

Owner	Transporter <u>Jenex Operating</u>
By	Address <u>P.O.Box 308 Hobbs NM 88241</u>
Title	Signature <u>[Signature]</u>
E-mail Address	E-mail Address <u>gpinterprises@msn.com</u>
Date	Title <u>Manager</u> Date <u>3-25-4</u>

**OIL CONSERVATION DIVISION**

Approved By Linda Williams Title Mgrt. Analyst Date 4/5/04

A COPY OF THIS FORM MUST BE ON LOCATION DURING TANK CLEANING, REMOVAL OF SEDIMENT OIL OR MISCELLANEOUS HYDROCARBONS, AND MUST BE PRESENTED WITH TANK BOTTOMS, SEDIMENT OIL OR MISCELLANEOUS HYDROCARBONS AT THE TREATING PLANT TO WHICH IT IS DELIVERED.

**DISTRIBUTION BY OCD**

<input checked="" type="checkbox"/>	Santa Fe
<input checked="" type="checkbox"/>	File
<input type="checkbox"/>	Operator
<input type="checkbox"/>	Transporter (2)



District I  
1625 N. French Dr., Hobbs, NM 88240  
District II  
1301 W. Grand Avenue, Artesia, NM 88210  
District III  
1000 Rio Brazos Road, Aztec, NM 87410  
District IV  
1220 S. St. Francis Dr., Santa Fe, NM 87505

State of New Mexico  
Energy Minerals and Natural Resources

Form C-117 A  
Revised June 10, 2003

Oil Conservation Division  
1220 South St. Francis Dr.  
Santa Fe, NM 87505

Submit 5 Copies to  
Appropriate District Office

PERMIT NO. H-27004

**TANK CLEANING, SEDIMENT OIL REMOVAL, TRANSPORTATION OF MISCELLANEOUS HYDROCARBONS AND DISPOSAL PERMIT**

Operator or Owner Gandy Corp Address Box 827 Tatum NM 88267  
Lease or Facility Name Gandy Plant Location 11-10-35  
U.L. - Sec. - Twp. - Rge.

**OPERATION TO BE PERFORMED:**

☐ Tank Cleaning ☐ Sediment Oil Removal ☒ Transportation of Miscellaneous Hydrocarbons

Operator or Owner Representative authorizing work Lewis

Date Work to be Performed 3-27 through 31-4

**TANK CLEANING DATA** Tank Number \_\_\_\_\_ Volume \_\_\_\_\_

Tank Type \_\_\_\_\_ Volume Below Load Line \_\_\_\_\_

**SEDIMENT OIL OR MISCELLANEOUS HYDROCARBON DATA**

Sediment Oil from: ☐ Pit ☐ Cellar ☐ Other

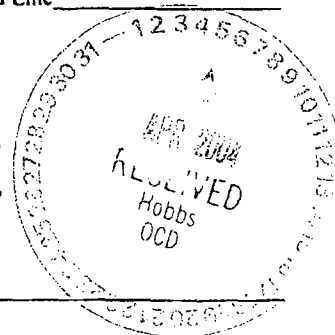
**MISCELLANEOUS OIL**

Tank Bottoms From: ☐ Pipeline Station ☐ Crude Terminal ☐ Refinery ☐ Other\*

Catchings From: ☐ Gasoline Plant ☐ Gathering Lines ☒ Salt Water Disposal System ☐ Other\*

☐ Pipeline Break Oil or Spill

\*Other (Explain) \_\_\_\_\_



**VOLUME AND DESTINATION:** Estimated Volume 2000 Bbls. Field test volume of good oil 976.97 Bbls.  
(Not required prior to Division approval)

Destination (Name and Location of treating plant or other facility) Jenex Operating 11100 S Eunice HWY 18

Hobbs NM 88240 P.O. Box 308 Hobbs NM 88241

**DESTRUCTION OF SEDIMENT OIL BY:** ☐ Burning ☐ Pit Disposal ☐ Use on Roads or firewalls ☐ Other

(Explain) \_\_\_\_\_

Location of Destruction \_\_\_\_\_

Justification of Destruction \_\_\_\_\_

**CERTIFICATION: (APPLICATION MAY BE MADE BY EITHER OF THE FOLLOWING)**

I hereby certify that the information above is true and complete to the best of my knowledge and belief.

Owner	Transporter <u>Jenex Operating</u>	
By	Address <u>P.O.Box 308 Hobbs NM 88241</u>	
Title	Signature <u>[Signature]</u>	
E-mail Address	E-mail Address <u>gpinterprises@msn.com</u>	
Date	Title <u>Manager</u>	Date <u>3-25-4</u>

**OIL CONSERVATION DIVISION**

Approved By Linda Williams Title Mgrt. Analyst Date 4/5/04

A COPY OF THIS FORM MUST BE ON LOCATION DURING TANK CLEANING, REMOVAL OF SEDIMENT OIL OR MISCELLANEOUS HYDROCARBONS, AND MUST BE PRESENTED WITH TANK BOTTOMS, SEDIMENT OIL OR MISCELLANEOUS HYDROCARBONS AT THE TREATING PLANT TO WHICH IT IS DELIVERED.

**DISTRIBUTION BY OCD**

☒ Santa Fe

☒ File

Operator

Transporter (2)

District I  
1625 N. French Dr., Hobbs, NM 88240  
District II  
1301 W. Grand Avenue, Artesia, NM 88210  
District III  
1000 Rio Brazos Road, Aztec, NM 87410  
District IV  
1220 S. St. Francis Dr., Santa Fe, NM 87505

State of New Mexico  
Energy Minerals and Natural Resources

Oil Conservation Division  
1220 South St. Francis Dr.  
Santa Fe, NM 87505

Form C-117 A  
Revised June 10, 2003

Submit 5 Copies to  
Appropriate District Office

PERMIT NO. H-27014

**TANK CLEANING, SEDIMENT OIL REMOVAL, TRANSPORTATION OF MISCELLANEOUS HYDROCARBONS AND DISPOSAL PERMIT**

Operator or Owner Rice Operating Address 122 W Taylor Hobbs NM 88240  
Lease or Facility Name H-35 Location 35-22-37  
U.L. - Sec. - Twp. - Rge.

**OPERATION TO BE PERFORMED:**

☐ Tank Cleaning ☐ Sediment Oil Removal ☒ Transportation of Miscellaneous Hydrocarbons

Operator or Owner Representative authorizing work Craig

Date Work to be Performed 3-27-4

**TANK CLEANING DATA**

Tank Number \_\_\_\_\_

Volume \_\_\_\_\_

Tank Type \_\_\_\_\_

Volume Below Load Line \_\_\_\_\_

**SEDIMENT OIL OR MISCELLANEOUS HYDROCARBON DATA**

Sediment Oil from ☐ Pit ☐ Cellar ☐ Other

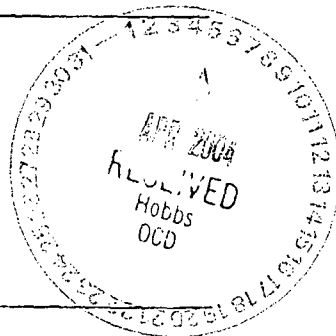
**MISCELLANEOUS OIL**

Tank Bottoms From: ☐ Pipeline Station ☐ Crude Terminal ☐ Refinery ☐ Other\*

Catchings From: ☐ Gasoline Plant ☐ Gathering Lines ☒ Salt Water Disposal System ☐ Other\*

☐ Pipeline Break Oil or Spill

\*Other (Explain) \_\_\_\_\_



**VOLUME AND DESTINATION:**

Estimated Volume 100 Bbls.

Field test volume of good oil 61.27 Bbls.  
(Not required prior to Division approval)

Destination (Name and Location of treating plant or other facility) Jenex Operating 11100 S Bunice HWY 18

Hobbs NM 88240 P.O. Box 308 Hobbs NM 88241

**DESTRUCTION OF SEDIMENT OIL BY:**

☐ Burning ☐ Pit Disposal ☐ Use on Roads or firewalls ☐ Other

(Explain) \_\_\_\_\_

Location of Destruction \_\_\_\_\_

Justification of Destruction \_\_\_\_\_

**CERTIFICATION: (APPLICATION MAY BE MADE BY EITHER OF THE FOLLOWING)**

I hereby certify that the information above is true and complete to the best of my knowledge and belief.

Owner	Transporter <u>Jenex Operating</u>	
By	Address <u>P.O. Box 308 Hobbs NM 88241</u>	
Title	Signature <u>[Signature]</u>	
E-mail Address	E-mail Address <u>gpinterprises@msn.com</u>	
Date	Title <u>Manager</u>	Date <u>3-27-4</u>

**OIL CONSERVATION DIVISION**

Approved By Linda Williams Title Insight Analyst Date 4/5/04

A COPY OF THIS FORM MUST BE ON LOCATION DURING TANK CLEANING, REMOVAL OF SEDIMENT OIL OR MISCELLANEOUS HYDROCARBONS, AND MUST BE PRESENTED WITH TANK BOTTOMS, SEDIMENT OIL OR MISCELLANEOUS HYDROCARBONS AT THE TREATING PLANT TO WHICH IT IS DELIVERED.

**DISTRIBUTION BY OCD**

<input checked="" type="checkbox"/>	Santa Fe
<input checked="" type="checkbox"/>	File
<input type="checkbox"/>	Operator
<input type="checkbox"/>	Transporter (2)

District I  
1625 N. French Dr., Hobbs, NM 88240  
District II  
1301 W. Grand Avenue, Artesia, NM 88210  
District III  
1000 Rio Brazos Road, Aztec, NM 87410  
District IV  
1220 S. St. Francis Dr., Santa Fe, NM 87505

State of New Mexico  
Energy Minerals and Natural Resources

Oil Conservation Division  
1220 South St. Francis Dr.  
Santa Fe, NM 87505

Form C-117 A  
Revised June 10, 2003

Submit 5 Copies to  
Appropriate District Office

PERMIT NO. H-27017

**TANK CLEANING, SEDIMENT OIL REMOVAL, TRANSPORTATION OF MISCELLANEOUS HYDROCARBONS AND DISPOSAL PERMIT**

Operator or Owner Rice Operat'y Address 122 W Taylor Hobbs NM 88240  
Lease or Facility Name BD C-2 Location 2-22-37  
U.L. - Sec. - Twp. - Rge.

**OPERATION TO BE PERFORMED:**

☐ Tank Cleaning ☐ Sediment Oil Removal ☒ Transportation of Miscellaneous Hydrocarbons

Operator or Owner Representative authorizing work Craig

Date Work to be Performed 3-27-4

**TANK CLEANING DATA** Tank Number \_\_\_\_\_ Volume \_\_\_\_\_

Tank Type \_\_\_\_\_ Volume Below Load Line \_\_\_\_\_  
**SEDIMENT OIL OR MISCELLANEOUS HYDROCARBON DATA**

Sediment Oil from: ☐ Pit ☐ Cellar ☐ Other

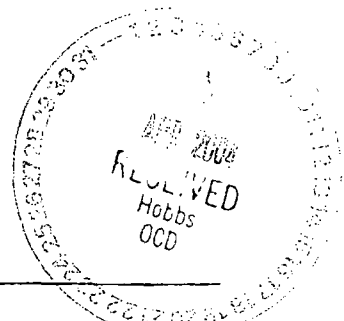
**MISCELLANEOUS OIL**

Tank Bottoms From: ☐ Pipeline Station ☐ Crude Terminal ☐ Refinery ☐ Other\*

Catchings From: ☐ Gasoline Plant ☐ Gathering Lines ☒ Salt Water Disposal System ☐ Other\*

☐ Pipeline Break Oil or Spill

\*Other (Explain) \_\_\_\_\_



**VOLUME AND DESTINATION:** Estimated Volume 100 Bbls. Field test volume of good oil 95.23 Bbls.  
(Not required prior to Division approval)

Destination (Name and Location of treating plant or other facility) Jenex Operating 11100 S Bunice HWY 18  
Hobbs NM 88240 P.O. Box 308 Hobbs NM 88241

**DESTRUCTION OF SEDIMENT OIL BY:** ☐ Burning ☐ Pit Disposal ☐ Use on Roads or firewalls ☐ Other

(Explain) \_\_\_\_\_

Location of Destruction \_\_\_\_\_

Justification of Destruction \_\_\_\_\_

**CERTIFICATION: (APPLICATION MAY BE MADE BY EITHER OF THE FOLLOWING)**

I hereby certify that the information above is true and complete to the best of my knowledge and belief.

Owner	Transporter <u>Jenex Operating</u>	
By	Address <u>P.O.Box 308 Hobbs NM 88241</u>	
Title	Signature <u>[Signature]</u>	
E-mail Address	E-mail Address <u>gpinterprises@msn.com</u>	
Date	Title <u>Manager</u>	Date <u>3-27-4</u>

**OIL CONSERVATION DIVISION**

Approved By Linda Williams Title Mgrt. Analyst Date 4/5/04

A COPY OF THIS FORM MUST BE ON LOCATION DURING TANK CLEANING, REMOVAL OF SEDIMENT OIL OR MISCELLANEOUS HYDROCARBONS, AND MUST BE PRESENTED WITH TANK BOTTOMS, SEDIMENT OIL OR MISCELLANEOUS HYDROCARBONS AT THE TREATING PLANT TO WHICH IT IS DELIVERED.

**DISTRIBUTION BY OCD**

☒ Santa Fe  
☒ File  
☐ Operator  
☐ Transporter (2)

District I  
1625 N. French Dr., Hobbs, NM 88240  
District II  
1301 W. Grand Avenue, Artesia, NM 88210  
District III  
1000 Rio Brazos Road, Aztec, NM 87410  
District IV  
1220 S. St. Francis Dr., Santa Fe, NM 87505

State of New Mexico  
Energy Minerals and Natural Resources

Oil Conservation Division  
1220 South St. Francis Dr.  
Santa Fe, NM 87505

Form C-117 A  
Revised June 10, 2003

Submit 5 Copies to  
Appropriate District Office

PERMIT NO. H-27018

**TANK CLEANING, SEDIMENT OIL REMOVAL, TRANSPORTATION OF MISCELLANEOUS HYDROCARBONS AND DISPOSAL PERMIT**

Operator or Owner Rice Operating Address 122 W Taylor Hobbs NM 88240  
Lease or Facility Name M-5 Location 5-20-37  
U.L. - Sec - Twp - Rge.

**OPERATION TO BE PERFORMED:**

☐ Tank Cleaning ☐ Sediment Oil Removal ☒ Transportation of Miscellaneous Hydrocarbons

Operator or Owner Representative authorizing work Craig

Date Work to be Performed 3-28-4

**TANK CLEANING DATA**

Tank Number \_\_\_\_\_

Volume \_\_\_\_\_

Tank Type \_\_\_\_\_

Volume Below Load Line \_\_\_\_\_

**SEDIMENT OIL OR MISCELLANEOUS HYDROCARBON DATA**

Sediment Oil from: ☐ Pit ☐ Cellar ☐ Other

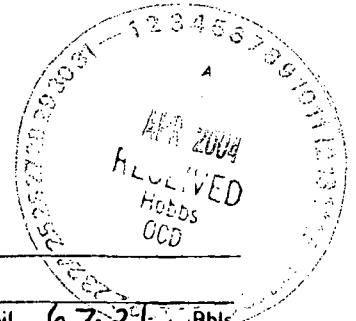
**MISCELLANEOUS OIL**

Tank Bottoms From: ☐ Pipeline Station ☐ Crude Terminal ☐ Refinery ☐ Other\*

Catchings From: ☐ Gasoline Plant ☐ Gathering Lines ☒ Salt Water Disposal System ☐ Other\*

☐ Pipeline Break Oil or Spill

\*Other (Explain) \_\_\_\_\_



**VOLUME AND DESTINATION:**

Estimated Volume 100 Bbls.

Field test volume of good oil 67.21 Bbls.  
(Not required prior to Division approval)

Destination (Name and Location of treating plant or other facility) Jenex Operating 11100 S Eunice HWY 18

Hobbs NM 88240 P.O. Box 308 Hobbs NM 88241

**DESTRUCTION OF SEDIMENT OIL BY:**

☐ Burning ☐ Pit Disposal ☐ Use on Roads or firewalls ☐ Other

(Explain) \_\_\_\_\_

Location of Destruction \_\_\_\_\_

Justification of Destruction \_\_\_\_\_

**CERTIFICATION: (APPLICATION MAY BE MADE BY EITHER OF THE FOLLOWING)**

I hereby certify that the information above is true and complete to the best of my knowledge and belief.

Owner	Transporter <u>Jenex Operating</u>	
By	Address <u>P.O. Box 308 Hobbs NM 88241</u>	
Title	Signature <u>[Signature]</u>	
E-mail Address	E-mail Address <u>gpinterprises@msn.com</u>	
Date	Title <u>Manager</u>	Date <u>3-28-4</u>

**OIL CONSERVATION DIVISION**

Approved By Linda Williams Title Mgrt. Analyst Date 4/5/04

A COPY OF THIS FORM MUST BE ON LOCATION DURING TANK CLEANING, REMOVAL OF SEDIMENT OIL OR MISCELLANEOUS HYDROCARBONS, AND MUST BE PRESENTED WITH TANK BOTTOMS, SEDIMENT OIL OR MISCELLANEOUS HYDROCARBONS AT THE TREATING PLANT TO WHICH IT IS DELIVERED.

DISTRIBUTION BY OCD	
<input checked="" type="checkbox"/>	Santa Fe
<input checked="" type="checkbox"/>	File
<input type="checkbox"/>	Operator
<input type="checkbox"/>	Transporter (2)

District I  
1625 N. French Dr., Hobbs, NM 88240  
District II  
1301 W. Grand Avenue, Artesia, NM 88210  
District III  
1000 Rio Brazos Road, Aztec, NM 87410  
District IV  
1220 S. St. Francis Dr., Santa Fe, NM 87505

State of New Mexico  
Energy Minerals and Natural Resources

Oil Conservation Division  
1220 South St. Francis Dr.  
Santa Fe, NM 87505

Form C-117 A  
Revised June 10, 2003

Submit 5 Copies to  
Appropriate District Office

PERMIT NO. H-27019

**TANK CLEANING, SEDIMENT OIL REMOVAL, TRANSPORTATION OF MISCELLANEOUS HYDROCARBONS AND DISPOSAL PERMIT**

Operator or Owner DKD Address P.O. Box 682 Tatum NM 88267

Lease or Facility Name Watson 6 #1 SWD Location 6-16-36  
U.L. - Sec. - Twp. - Rge.

**OPERATION TO BE PERFORMED:**

☐ Tank Cleaning ☐ Sediment Oil Removal ☒ Transportation of Miscellaneous Hydrocarbons

Operator or Owner Representative authorizing work Danny

Date Work to be Performed 3-28-4

**TANK CLEANING DATA** Tank Number \_\_\_\_\_ Volume \_\_\_\_\_

Tank Type \_\_\_\_\_ Volume Below Load Line \_\_\_\_\_

**SEDIMENT OIL OR MISCELLANEOUS HYDROCARBON DATA**

Sediment Oil from: ☐ Pit ☐ Cellar ☐ Other

**MISCELLANEOUS OIL**

Tank Bottoms From: ☐ Pipeline Station ☐ Crude Terminal ☐ Refinery ☐ Other\*

Catchings From: ☐ Gasoline Plant ☐ Gathering Lines ☒ Salt Water Disposal System ☐ Other\*

☐ Pipeline Break Oil or Spill

\*Other (Explain) \_\_\_\_\_

**VOLUME AND DESTINATION:** Estimated Volume 350 Bbls. Field test volume of good oil 317.67 Bbls.  
(Not required prior to Division approval)

Destination (Name and Location of treating plant or other facility) Jenex Operating 11100 S Eunice HWY 18  
Hobbs NM 88240 P.O. Box 308 Hobbs NM 88241

**DESTRUCTION OF SEDIMENT OIL BY:** ☐ Burning ☐ Pit Disposal ☐ Use on Roads or firewalls ☐ Other

(Explain) \_\_\_\_\_

Location of Destruction \_\_\_\_\_

Justification of Destruction \_\_\_\_\_

**CERTIFICATION: (APPLICATION MAY BE MADE BY EITHER OF THE FOLLOWING)**

I hereby certify that the information above is true and complete to the best of my knowledge and belief.

Owner	Transporter <u>Jenex Operating</u>	
By	Address <u>P.O. Box 308 Hobbs NM 88241</u>	
Title	Signature <u>[Signature]</u>	
E-mail Address	E-mail Address <u>gpinterprises@msn.com</u>	
Date	Title <u>Manager</u>	Date <u>3-28-4</u>

**OIL CONSERVATION DIVISION**

Approved By Linda Williams Title Mgmt. Analyst Date 4/5/04

A COPY OF THIS FORM MUST BE ON LOCATION DURING TANK CLEANING, REMOVAL OF SEDIMENT OIL OR MISCELLANEOUS HYDROCARBONS, AND MUST BE PRESENTED WITH TANK BOTTOMS, SEDIMENT OIL OR MISCELLANEOUS HYDROCARBONS AT THE TREATING PLANT TO WHICH IT IS DELIVERED.

DISTRIBUTION BY OCD	
<input checked="" type="checkbox"/>	Santa Fe
<input checked="" type="checkbox"/>	File
<input type="checkbox"/>	Operator
<input type="checkbox"/>	Transporter (2)

District I  
1625 N. French Dr., Hobbs, NM 88240  
District II  
1301 W. Grand Avenue, Artesia, NM 88210  
District III  
1000 Rio Brazos Road, Aztec, NM 87410  
District IV  
1220 S. St. Francis Dr., Santa Fe, NM 87505

State of New Mexico  
Energy Minerals and Natural Resources

Oil Conservation Division  
1220 South St. Francis Dr.  
Santa Fe, NM 87505

Form C-117 A  
Revised June 10, 2003

Submit 5 Copies to  
Appropriate District Office

PERMIT NO. H-27020

**TANK CLEANING, SEDIMENT OIL REMOVAL, TRANSPORTATION OF MISCELLANEOUS HYDROCARBONS AND DISPOSAL PERMIT**

Operator or Owner Basin Alliance Address Box 1378 Hobbs NM 88241

Lease or Facility Name A. J. State SWD Location 33-18-36  
U.L. - Sec. - Twp. - Rge.

**OPERATION TO BE PERFORMED:**

☐ Tank Cleaning ☐ Sediment Oil Removal ☒ Transportation of Miscellaneous Hydrocarbons

Operator or Owner Representative authorizing work Hugo

Date Work to be Performed 3-20-4

**TANK CLEANING DATA** Tank Number \_\_\_\_\_ Volume \_\_\_\_\_

Tank Type \_\_\_\_\_ Volume Below Load Line \_\_\_\_\_

**SEDIMENT OIL OR MISCELLANEOUS HYDROCARBON DATA**

Sediment Oil from: ☐ Pit ☐ Cellar ☐ Other

**MISCELLANEOUS OIL**

Tank Bottoms From: ☐ Pipeline Station ☐ Crude Terminal ☐ Refinery ☐ Other\*

Catchings From: ☐ Gasoline Plant ☐ Gathering Lines ☒ Salt Water Disposal System ☐ Other\*

☐ Pipeline Break Oil or Spill

\*Other (Explain) \_\_\_\_\_

**VOLUME AND DESTINATION:** Estimated Volume 380 Bbls. Field test volume of good oil 321.23 Bbls.  
(Not required prior to Division approval)

Destination (Name and Location of treating plant or other facility) Jenex Operating 11100 S Bunice HWY 18

Hobbs NM 88240 P.O. Box 308 Hobbs NM 88241

**DESTRUCTION OF SEDIMENT OIL BY:** ☐ Burning ☐ Pit Disposal ☐ Use on Roads or firewalls ☐ Other

(Explain) \_\_\_\_\_

Location of Destruction \_\_\_\_\_

Justification of Destruction \_\_\_\_\_

**CERTIFICATION: (APPLICATION MAY BE MADE BY EITHER OF THE FOLLOWING)**

I hereby certify that the information above is true and complete to the best of my knowledge and belief.

Owner	Transporter <u>Jenex Operating</u>	
By	Address <u>P.O. Box 308 Hobbs NM 88241</u>	
Title	Signature <u>[Signature]</u>	
E-mail Address	E-mail Address <u>gpinterprises@msn.com</u>	
Date	Title <u>Manager</u>	Date <u>3-29-4</u>

**OIL CONSERVATION DIVISION**

Approved By Linda Williams Title mgmt. Analyst Date 4/5/04

A COPY OF THIS FORM MUST BE ON LOCATION DURING TANK CLEANING, REMOVAL OF SEDIMENT OIL OR MISCELLANEOUS HYDROCARBONS, AND MUST BE PRESENTED WITH TANK BOTTOMS, SEDIMENT OIL OR MISCELLANEOUS HYDROCARBONS AT THE TREATING PLANT TO WHICH IT IS DELIVERED.

DISTRIBUTION BY OCD	
<input checked="" type="checkbox"/>	Santa Fe
<input checked="" type="checkbox"/>	File
<input type="checkbox"/>	Operator
<input type="checkbox"/>	Transporter (2)

District I  
1625 N. French Dr., Hobbs, NM 88240  
District II  
1301 W. Grand Avenue, Artesia, NM 88210  
District III  
1000 Rio Brazos Road, Aztec, NM 87410  
District IV  
1220 S. St. Francis Dr., Santa Fe, NM 87505

State of New Mexico  
Energy Minerals and Natural Resources

Oil Conservation Division  
1220 South St. Francis Dr.  
Santa Fe, NM 87505

Form C-117 A  
Revised June 10, 2003

Submit 5 Copies to  
Appropriate District Office

PERMIT NO. H-27021

**TANK CLEANING, SEDIMENT OIL REMOVAL, TRANSPORTATION OF MISCELLANEOUS HYDROCARBONS AND DISPOSAL PERMIT**

Operator or Owner Rice Operating Address 122 W Taylor Hobbs NM 88240  
Lease or Facility Name N-18 Location 18-22-37  
U.L. - Sec. - Twp. - Rge.

**OPERATION TO BE PERFORMED:**

☐ Tank Cleaning ☐ Sediment Oil Removal ☒ Transportation of Miscellaneous Hydrocarbons

Operator or Owner Representative authorizing work Craig

Date Work to be Performed 3-29-4

**TANK CLEANING DATA** Tank Number \_\_\_\_\_ Volume \_\_\_\_\_

Tank Type \_\_\_\_\_

Volume Below Load Line \_\_\_\_\_

**SEDIMENT OIL OR MISCELLANEOUS HYDROCARBON DATA**

Sediment Oil from: ☐ Pit ☐ Cellar ☐ Other

**MISCELLANEOUS OIL**

Tank Bottoms From: ☐ Pipeline Station ☐ Crude Terminal ☐ Refinery ☐ Other\*

Catchings From: ☐ Gasoline Plant ☐ Gathering Lines ☒ Salt Water Disposal System ☐ Other\*

☐ Pipeline Break Oil or Spill

\*Other (Explain) \_\_\_\_\_

**VOLUME AND DESTINATION:**

Estimated Volume 190 Bbls. Field test volume of good oil 317.13 Bbls.  
(Not required prior to Division approval)

Destination (Name and Location of treating plant or other facility) Jenex Operating 11100 S Bunice HWY 18

Hobbs NM 88240 P.O. Box 308 Hobbs NM 88241

**DESTRUCTION OF SEDIMENT OIL BY:** ☐ Burning ☐ Pit Disposal ☐ Use on Roads or firewalls ☐ Other

(Explain) \_\_\_\_\_

Location of Destruction \_\_\_\_\_

Justification of Destruction \_\_\_\_\_

**CERTIFICATION:** (APPLICATION MAY BE MADE BY EITHER OF THE FOLLOWING)

I hereby certify that the information above is true and complete to the best of my knowledge and belief.

Owner	Transporter <u>Jenex Operating</u>
By	Address <u>P.O. Box 308 Hobbs NM 88241</u>
Title	Signature <u>[Signature]</u>
E-mail Address	E-mail Address <u>gpinterprises@msn.com</u>
Date	Title <u>Manager</u> Date <u>3-29-4</u>

**OIL CONSERVATION DIVISION**

Approved By Linda Williams Title Mgmt Analyst Date 4/5/04

A COPY OF THIS FORM MUST BE ON LOCATION DURING TANK CLEANING, REMOVAL OF SEDIMENT OIL OR MISCELLANEOUS HYDROCARBONS, AND MUST BE PRESENTED WITH TANK BOTTOMS, SEDIMENT OIL OR MISCELLANEOUS HYDROCARBONS AT THE TREATING PLANT TO WHICH IT IS DELIVERED.

DISTRIBUTION BY OCD	
<input checked="" type="checkbox"/>	Santa Fe
<input checked="" type="checkbox"/>	File
<input type="checkbox"/>	Operator
<input type="checkbox"/>	Transporter (2)

District I  
1625 N. French Dr., Hobbs, NM 88240  
District II  
1301 W. Grand Avenue, Artesia, NM 88210  
District III  
1000 Rio Brazos Road, Aztec, NM 87410  
District IV  
1220 S. St. Francis Dr., Santa Fe, NM 87505

State of New Mexico  
Energy Minerals and Natural Resources

Oil Conservation Division  
1220 South St. Francis Dr.  
Santa Fe, NM 87505

Form C-117 A  
Revised June 10, 2003

Submit 5 Copies to  
Appropriate District Office

PERMIT NO. H-27022

**TANK CLEANING, SEDIMENT OIL REMOVAL, TRANSPORTATION OF MISCELLANEOUS HYDROCARBONS AND DISPOSAL PERMIT**

Operator or Owner Rice Operating Address 122 W Taylor Hobbs NM 88240  
Lease or Facility Name J-26 Location 26-21-37  
U.L. - Sec. - Twp. - Rge.

**OPERATION TO BE PERFORMED:**

☐ Tank Cleaning ☐ Sediment Oil Removal ☒ Transportation of Miscellaneous Hydrocarbons

Operator or Owner Representative authorizing work Craig

Date Work to be Performed 3-29-4

**TANK CLEANING DATA** Tank Number \_\_\_\_\_ Volume \_\_\_\_\_

Tank Type \_\_\_\_\_ Volume Below Load Line \_\_\_\_\_

**SEDIMENT OIL OR MISCELLANEOUS HYDROCARBON DATA**

Sediment Oil from: ☐ Pit ☐ Cellar ☐ Other

**MISCELLANEOUS OIL**

Tank Bottoms From: ☐ Pipeline Station ☐ Crude Terminal ☐ Refinery ☐ Other\*

Catchings From: ☐ Gasoline Plant ☐ Gathering Lines ☒ Salt Water Disposal System ☐ Other\*

☐ Pipeline Break Oil or Spill

\*Other (Explain) \_\_\_\_\_

**VOLUME AND DESTINATION:** Estimated Volume 190 Bbls. Field test volume of good oil 96.66 Bbls.  
(Not required prior to Division approval)

Destination (Name and Location of treating plant or other facility) Jenex Operating 11100 S Eunice HWY 18

Hobbs NM 88240 P.O. Box 308 Hobbs NM 88241

**DESTRUCTION OF SEDIMENT OIL BY:** ☐ Burning ☐ Pit Disposal ☐ Use on Roads or firewalls ☐ Other

(Explain) \_\_\_\_\_

Location of Destruction \_\_\_\_\_

Justification of Destruction \_\_\_\_\_

**CERTIFICATION: (APPLICATION MAY BE MADE BY EITHER OF THE FOLLOWING)**

I hereby certify that the information above is true and complete to the best of my knowledge and belief.

Owner	Transporter <u>Jenex Operating</u>	
By	Address <u>P.O.Box 308 Hobbs NM 88241</u>	
Title	Signature <u>[Signature]</u>	
E-mail Address	E-mail Address <u>gpinterpraes@msn.com</u>	
Date	Title <u>Manager</u>	Date <u>3-29-4</u>

**OIL CONSERVATION DIVISION**

Approved By Linda Williams Title Regt Analyst Date 4/5/04

A COPY OF THIS FORM MUST BE ON LOCATION DURING TANK CLEANING, REMOVAL OF SEDIMENT OIL OR MISCELLANEOUS HYDROCARBONS, AND MUST BE PRESENTED WITH TANK BOTTOMS, SEDIMENT OIL OR MISCELLANEOUS HYDROCARBONS AT THE TREATING PLANT TO WHICH IT IS DELIVERED.

**DISTRIBUTION BY OCD**

<input checked="" type="checkbox"/>	Santa Fe
<input checked="" type="checkbox"/>	File
<input type="checkbox"/>	Operator
<input type="checkbox"/>	Transporter (2)



District I  
1625 N. French Dr., Hobbs, NM 88240  
District II  
1301 W. Grand Avenue, Artesia, NM 88210  
District III  
1000 Rio Brazos Road, Aztec, NM 87410  
District IV  
1220 S. St. Francis Dr., Santa Fe, NM 87505

State of New Mexico  
Energy Minerals and Natural Resources

Oil Conservation Division  
1220 South St. Francis Dr.  
Santa Fe, NM 87505

Form C-117 A  
Revised June 10, 2003

Submit 5 Copies to  
Appropriate District Office

PERMIT NO. H-27023

**TANK CLEANING, SEDIMENT OIL REMOVAL, TRANSPORTATION OF MISCELLANEOUS HYDROCARBONS AND DISPOSAL PERMIT**

Operator or Owner Rice Operating Address 122 W Taylor Hobbs NM 88240  
Lease or Facility Name m-9 Location 9-20-37  
U.L. - Sec. - Twp. - Rge.

**OPERATION TO BE PERFORMED:**

☐ Tank Cleaning ☐ Sediment Oil Removal ☒ Transportation of Miscellaneous Hydrocarbons

Operator or Owner Representative authorizing work Craig

Date Work to be Performed 3-29-4

**TANK CLEANING DATA**

Tank Number \_\_\_\_\_

Volume \_\_\_\_\_

Tank Type \_\_\_\_\_

Volume Below Load Line \_\_\_\_\_

**SEDIMENT OIL OR MISCELLANEOUS HYDROCARBON DATA**

Sediment Oil from: ☐ Pit ☐ Cellar ☐ Other

**MISCELLANEOUS OIL**

Tank Bottoms From: ☐ Pipeline Station ☐ Crude Terminal ☐ Refinery ☐ Other\*

Catchings From: ☐ Gasoline Plant ☐ Gathering Lines ☒ Salt Water Disposal System ☐ Other\*

☐ Pipeline Break Oil or Spill

\*Other (Explain) \_\_\_\_\_

**VOLUME AND DESTINATION:**

Estimated Volume 190 Bbls.

Field test volume of good oil 186.57 Bbls.  
(Not required prior to Division approval)

Destination (Name and Location of treating plant or other facility) Jenex Operating 11100 S Eunice HWY 18  
Hobbs NM 88240 P.O. Box 308 Hobbs NM 88241

**DESTRUCTION OF SEDIMENT OIL BY:**

☐ Burning ☐ Pit Disposal ☐ Use on Roads or firewalls ☐ Other

(Explain) \_\_\_\_\_

Location of Destruction \_\_\_\_\_

Justification of Destruction \_\_\_\_\_

**CERTIFICATION: (APPLICATION MAY BE MADE BY EITHER OF THE FOLLOWING)**

I hereby certify that the information above is true and complete to the best of my knowledge and belief.

Owner	Transporter <u>Jenex Operating</u>	
By	Address <u>P.O. Box 308 Hobbs NM 88241</u>	
Title	Signature <u>[Signature]</u>	
E-mail Address	E-mail Address <u>gpinterprises@msn.com</u>	
Date	Title <u>Manager</u>	Date <u>3-29-4</u>

**OIL CONSERVATION DIVISION**

Approved By Linda Williams

Title Mgrt Analyst

Date 4/5/04

A COPY OF THIS FORM MUST BE ON LOCATION DURING TANK CLEANING, REMOVAL OF SEDIMENT OIL OR MISCELLANEOUS HYDROCARBONS, AND MUST BE PRESENTED WITH TANK BOTTOMS, SEDIMENT OIL OR MISCELLANEOUS HYDROCARBONS AT THE TREATING PLANT TO WHICH IT IS DELIVERED.

**DISTRIBUTION BY OCD**

<input checked="" type="checkbox"/>	Santa Fe
<input checked="" type="checkbox"/>	File
<input type="checkbox"/>	Operator
<input type="checkbox"/>	Transporter (2)

District I  
1625 N. French Dr., Hobbs, NM 88240  
District II  
1301 W. Grand Avenue, Artesia, NM 88210  
District III  
1000 Rio Brazos Road, Aztec, NM 87410  
District IV  
1220 S. St. Francis Dr., Santa Fe, NM 87505

State of New Mexico  
Energy Minerals and Natural Resources

Form C-117 A  
Revised June 10, 2003

Oil Conservation Division  
1220 South St. Francis Dr.  
Santa Fe, NM 87505

Submit 5 Copies to  
Appropriate District Office

PERMIT NO. H-27024

**TANK CLEANING, SEDIMENT OIL REMOVAL, TRANSPORTATION OF MISCELLANEOUS HYDROCARBONS AND DISPOSAL PERMIT**

Operator or Owner Rice Operating Address 122 W Taylor Hobbs NM 88240  
Lease or Facility Name M-33 Location 33-20-37  
U.L. - Sec. - Twp. - Rge.

**OPERATION TO BE PERFORMED:**

☐ Tank Cleaning ☐ Sediment Oil Removal ☒ Transportation of Miscellaneous Hydrocarbons

Operator or Owner Representative authorizing work Craig

Date Work to be Performed 3-29-4

**TANK CLEANING DATA** Tank Number \_\_\_\_\_ Volume \_\_\_\_\_

Tank Type \_\_\_\_\_ Volume Below Load Line \_\_\_\_\_

**SEDIMENT OIL OR MISCELLANEOUS HYDROCARBON DATA**

Sediment Oil from: ☐ Pit ☐ Cellar ☐ Other

**MISCELLANEOUS OIL**

Tank Bottoms From: ☐ Pipeline Station ☐ Crude Terminal ☐ Refinery ☐ Other\*

Catchings From: ☐ Gasoline Plant ☐ Gathering Lines ☒ Salt Water Disposal System ☐ Other\*

☐ Pipeline Break Oil or Spill

\*Other (Explain) \_\_\_\_\_

**VOLUME AND DESTINATION:** Estimated Volume 190 Bbls. Field test volume of good oil 106.24 Bbls.  
(Not required prior to Division approval)

Destination (Name and Location of treating plant or other facility) Jenex Operating 11100 S Eunice HWY 18

Hobbs NM 88240 P.O. Box 308 Hobbs NM 88241

**DESTRUCTION OF SEDIMENT OIL BY:** ☐ Burning ☐ Pit Disposal ☐ Use on Roads or firewalls ☐ Other

(Explain) \_\_\_\_\_

Location of Destruction \_\_\_\_\_

Justification of Destruction \_\_\_\_\_

**CERTIFICATION: (APPLICATION MAY BE MADE BY EITHER OF THE FOLLOWING)**

I hereby certify that the information above is true and complete to the best of my knowledge and belief.

Owner	Transporter <u>Jenex Operating</u>	
By	Address <u>P.O. Box 308 Hobbs NM 88241</u>	
Title	Signature <u>[Signature]</u>	
E-mail Address	E-mail Address <u>gpinterprises@msn.com</u>	
Date	Title <u>Manager</u>	Date <u>3-29-4</u>

**OIL CONSERVATION DIVISION**

Approved By Linda Williams Title Met Analyst Date 4/5/03

A COPY OF THIS FORM MUST BE ON LOCATION DURING TANK CLEANING, REMOVAL OF SEDIMENT OIL OR MISCELLANEOUS HYDROCARBONS, AND MUST BE PRESENTED WITH TANK BOTTOMS, SEDIMENT OIL OR MISCELLANEOUS HYDROCARBONS AT THE TREATING PLANT TO WHICH IT IS DELIVERED.

**DISTRIBUTION BY OCD**

<input checked="" type="checkbox"/>	Santa Fe
<input checked="" type="checkbox"/>	File
<input type="checkbox"/>	Operator
<input type="checkbox"/>	Transporter (2)

District I  
1625 N. French Dr., Hobbs, NM 88240  
District II  
1301 W. Grand Avenue, Artesia, NM 88210  
District III  
1000 Rio Brazos Road, Aztec, NM 87410  
District IV  
1220 S. St. Francis Dr., Santa Fe, NM 87505

State of New Mexico  
Energy Minerals and Natural Resources

Oil Conservation Division  
1220 South St. Francis Dr.  
Santa Fe, NM 87505

Form C-117 A  
Revised June 10, 2003

Submit 5 Copies to  
Appropriate District Office

PERMIT NO. H-27025

**TANK CLEANING, SEDIMENT OIL REMOVAL, TRANSPORTATION OF MISCELLANEOUS HYDROCARBONS AND DISPOSAL PERMIT**

Operator or Owner Buckeye SWD LLC Address P.O. Box 2724 Lubbock TX 79408  
Lease or Facility Name CBM SWD Location 24-19-37  
U.L. - Sec. - Twp. - Rge.

**OPERATION TO BE PERFORMED:**

☐ Tank Cleaning ☐ Sediment Oil Removal ☒ Transportation of Miscellaneous Hydrocarbons

Operator or Owner Representative authorizing work Peter

Date Work to be Performed 3-31-4

**TANK CLEANING DATA**

Tank Number \_\_\_\_\_

Volume \_\_\_\_\_

Tank Type \_\_\_\_\_

Volume Below Load Line \_\_\_\_\_

**SEDIMENT OIL OR MISCELLANEOUS HYDROCARBON DATA**

Sediment Oil from: ☐ Pit ☐ Cellar ☐ Other

**MISCELLANEOUS OIL**

Tank Bottoms From: ☐ Pipeline Station ☐ Crude Terminal ☐ Refinery

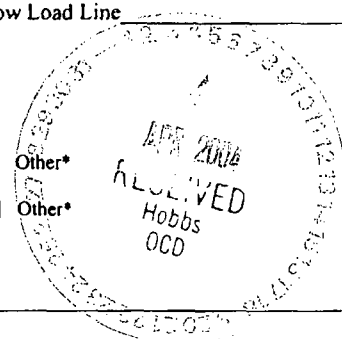
☐ Other\*

Catchings From: ☐ Gasoline Plant ☐ Gathering Lines ☒ Salt Water Disposal System

☐ Other\*

☐ Pipeline Break Oil or Spill

\*Other (Explain) \_\_\_\_\_



**VOLUME AND DESTINATION:**

Estimated Volume 150 Bbls.

Field test volume of good oil 133.01 Bbls.  
(Not required prior to Division approval)

Destination (Name and Location of treating plant or other facility) Jenex Operating 11100 S Eunice HWY 18

Hobbs NM 88240

P.O. Box 308 Hobbs NM 88241

**DESTRUCTION OF SEDIMENT OIL BY:**

☐ Burning ☐ Pit Disposal ☐ Use on Roads or firewalls ☐ Other

(Explain) \_\_\_\_\_

Location of Destruction \_\_\_\_\_

Justification of Destruction \_\_\_\_\_

**CERTIFICATION: (APPLICATION MAY BE MADE BY EITHER OF THE FOLLOWING)**

I hereby certify that the information above is true and complete to the best of my knowledge and belief.

Owner	Transporter <u>Jenex Operating</u>	
By	Address <u>P.O. Box 308 Hobbs NM 88241</u>	
Title	Signature <u>[Signature]</u>	
E-mail Address	E-mail Address <u>gpinterprises@msn.com</u>	
Date	Title <u>Manager</u>	Date <u>3-31-4</u>

**OIL CONSERVATION DIVISION**

Approved By Linda Williams Title Mgrt. Analyst Date 4/5/04

A COPY OF THIS FORM MUST BE ON LOCATION DURING TANK CLEANING, REMOVAL OF SEDIMENT OIL OR MISCELLANEOUS HYDROCARBONS, AND MUST BE PRESENTED WITH TANK BOTTOMS, SEDIMENT OIL OR MISCELLANEOUS HYDROCARBONS AT THE TREATING PLANT TO WHICH IT IS DELIVERED.

**DISTRIBUTION BY OCD**

☒ Santa Fe

☒ File

☐ Operator

☐ Transporter (2)

District I  
1625 N. French Dr., Hobbs, NM 88240  
District II  
1301 W. Grand Avenue, Artesia, NM 88210  
District III  
1000 Rio Brazos Road, Aztec, NM 87410  
District IV  
1220 S. St. Francis Dr., Santa Fe, NM 87505

State of New Mexico  
Energy Minerals and Natural Resources

RECEIVED

Form C-117 A  
Revised June 10, 2003

Oil Conservation Division  
1220 South St. Francis Dr.  
Santa Fe, NM 87505

MAR 19 2004

Submit 5 Copies to  
Appropriate District Office

PERMIT NO. A-14233

TANK CLEANING, SEDIMENT OIL REMOVAL, TRANSPORTATION OF MISCELLANEOUS HYDROCARBONS AND DISPOSAL PERMIT

Operator or Owner Dakota Resources Address 911 N. Midkiss Rd Midland Tx 79701

Lease or Facility Name Big Eddy 100 SWD Location 8-21-28

U.L. - Sec. - Twp. - Rge

OPERATION TO BE PERFORMED:

☐ Tank Cleaning ☐ Sediment Oil Removal ☒ Transportation of Miscellaneous Hydrocarbons

Operator or Owner Representative authorizing work mike

Date Work to be Performed 2-26-4

TANK CLEANING DATA Tank Number \_\_\_\_\_ Volume \_\_\_\_\_

Tank Type \_\_\_\_\_ Volume Below Load Line \_\_\_\_\_

SEDIMENT OIL OR MISCELLANEOUS HYDROCARBON DATA

Sediment Oil from ☐ Pit ☐ Cellar ☐ Other

MISCELLANEOUS OIL

Tank Bottoms From: ☐ Pipeline Station ☐ Crude Terminal ☐ Refinery ☐ Other\*

Catchings From: ☐ Gasoline Plant ☐ Gathering Lines ☒ Salt Water Disposal System ☐ Other\*

☐ Pipeline Break Oil or Spill

\*Other (Explain) \_\_\_\_\_

VOLUME AND DESTINATION: Estimated Volume 190 Bbls. Field test volume of good oil 175.33 Bbls.  
(Not required prior to Division approval)

Destination (Name and Location of treating plant or other facility) Jenex Operating 11100 S Eunice HWY 18

Hobbs NM 88240 P.O. Box 308 Hobbs NM 88241

DESTRUCTION OF SEDIMENT OIL BY: ☐ Burning ☐ Pit Disposal ☐ Use on Roads or firewalls ☐ Other

(Explain) \_\_\_\_\_

Location of Destruction \_\_\_\_\_

Justification of Destruction \_\_\_\_\_

CERTIFICATION: (APPLICATION MAY BE MADE BY EITHER OF THE FOLLOWING)

I hereby certify that the information above is true and complete to the best of my knowledge and belief.

Owner	Transporter <u>Jenex Operating</u>	
By	Address <u>P.O.Box 308 Hobbs NM 88241</u>	
Title	Signature <u>[Signature]</u>	
E-mail Address	E-mail Address <u>gpinterprises@msn.com</u>	
Date	Title <u>Manager</u>	Date <u>2-26-4</u>

OIL CONSERVATION DIVISION

Approved By \_\_\_\_\_ Title GEOLOGICAL / PETROLEUM Date MAR 15 2004

A COPY OF THIS FORM MUST BE ON LOCATION DURING TANK CLEANING, REMOVAL OF SEDIMENT OIL OR MISCELLANEOUS HYDROCARBONS, AND MUST BE PRESENTED WITH TANK BOTTOMS, SEDIMENT OIL OR MISCELLANEOUS HYDROCARBONS AT THE TREATING PLANT TO WHICH IT IS DELIVERED.

DISTRIBUTION BY OCD

☒ Santa Fe  
☐ File  
☐ Operator  
☐ Transporter (2)

District I  
1625 N French Dr., Hobbs, NM 88240  
District II  
1301 W Grand Avenue, Artesia, NM 88210  
District III  
1000 Rio Brazos Road, Aztec, NM 87410  
District IV  
1220 S. St. Francis Dr., Santa Fe, NM 87505

State of New Mexico  
Energy Minerals and Natural Resources

RECEIVED

Form C-117 A  
Revised June 10, 2003

Oil Conservation Division  
1220 South St. Francis Dr.  
Santa Fe, NM 87505

MAR 10 2004

Submit 5 Copies to  
Appropriate District Office

Oil Conservation Division  
1220 S. Saint Francis Drive  
PERMIT NO. A-14232

TANK CLEANING, SEDIMENT OIL REMOVAL, TRANSPORTATION OF MISCELLANEOUS HYDROCARBONS AND DISPOSAL PERMIT

Operator or Owner Old Loco Oil Co. Address Box 146 Loco Hills NM 88255

Lease or Facility Name OK Hot oil plant Location 29-17-29  
U.L. - Sec. - Twp. - Rge

OPERATION TO BE PERFORMED:

☐ Tank Cleaning ☐ Sediment Oil Removal ☒ Transportation of Miscellaneous Hydrocarbons

Operator or Owner Representative authorizing work Tracy

Date Work to be Performed 2-27-4

TANK CLEANING DATA

Tank Number \_\_\_\_\_ Volume \_\_\_\_\_

Tank Type \_\_\_\_\_ Volume Below Load Line \_\_\_\_\_

SEDIMENT OIL OR MISCELLANEOUS HYDROCARBON DATA

Sediment Oil from: ☐ Pit ☐ Cellar ☐ Other

MISCELLANEOUS OIL

Tank Bottoms From: ☐ Pipeline Station ☐ Crude Terminal ☐ Refinery ☐ Other\*

Catchings From: ☐ Gasoline Plant ☐ Gathering Lines ☒ Salt Water Disposal System ☐ Other\*

☐ Pipeline Break Oil or Spill

\*Other (Explain) \_\_\_\_\_

VOLUME AND DESTINATION:

Estimated Volume 190 Bbls. Field test volume of good oil 189.98 Bbls.  
(Not required prior to Division approval)

Destination (Name and Location of treating plant or other facility) Jenex Operating 11100 S Eunice HWY 18

Hobbs NM 88240 P.O. Box 308 Hobbs NM 88241

DESTRUCTION OF SEDIMENT OIL BY:

☐ Burning ☐ Pit Disposal ☐ Use on Roads or firewalls ☐ Other

(Explain) \_\_\_\_\_

Location of Destruction \_\_\_\_\_

Justification of Destruction \_\_\_\_\_

CERTIFICATION: (APPLICATION MAY BE MADE BY EITHER OF THE FOLLOWING)

I hereby certify that the information above is true and complete to the best of my knowledge and belief.

Owner	Transporter <u>Jenex Operating</u>	
By	Address <u>P.O.Box 308 Hobbs NM 88241</u>	
Title	Signature <u>[Signature]</u>	
E-mail Address	E-mail Address <u>gpinterprises@msn.com</u>	
Date	Title <u>Manager</u>	Date <u>2-26-4</u>

OIL CONSERVATION DIVISION

Approved By \_\_\_\_\_

Title

LINDA NELSON  
GEOLOGICAL / PETROLEUM  
TECHNICIAN

Date MAR 15 2004

A COPY OF THIS FORM MUST BE ON LOCATION DURING TANK CLEANING, REMOVAL OF SEDIMENT OIL OR MISCELLANEOUS HYDROCARBONS, AND MUST BE PRESENTED WITH TANK BOTTOMS, SEDIMENT OIL OR MISCELLANEOUS HYDROCARBONS AT THE TREATING PLANT TO WHICH IT IS DELIVERED.

DISTRIBUTION BY OCD

<input checked="" type="checkbox"/>	Santa Fe
<input type="checkbox"/>	File
<input type="checkbox"/>	Operator
<input type="checkbox"/>	Transporter (2)

# RECEIVED

District I  
1625 N. French Dr., Hobbs, NM 88240  
District II  
1301 W. Grand Avenue, Artesia, NM 88210  
District III  
1000 Rio Brazos Road, Aztec, NM 87410  
District IV  
1220 S. St. Francis Dr., Santa Fe, NM 87505

State of New Mexico  
Energy Minerals and Natural Resources

MAR 10 2004

Form C-117 A  
Revised June 10, 2003

Oil Conservation Division  
1220 South St. Francis Dr.  
Santa Fe, NM 87505

Oil Conservation Division  
1220 S. Saint Francis Drive  
Santa Fe, NM 87505  
PERMIT NO. 14-14229

Submit 5 Copies to  
Appropriate District Office

## TANK CLEANING, SEDIMENT OIL REMOVAL, TRANSPORTATION OF MISCELLANEOUS HYDROCARBONS AND DISPOSAL PERMIT

Operator or Owner Dakota Resources Address 911 N. Midkiss Rd Midland Tx 79701  
Lease or Facility Name Big Eddy 100 SWD Location 8-21-28  
U.L. Sec. Twp. Rge.

### OPERATION TO BE PERFORMED:

☐ Tank Cleaning ☐ Sediment Oil Removal ☒ Transportation of Miscellaneous Hydrocarbons

Operator or Owner Representative authorizing work mike

Date Work to be Performed 2-23-4

### TANK CLEANING DATA

Tank Number \_\_\_\_\_ Volume \_\_\_\_\_

Tank Type \_\_\_\_\_ Volume Below Load Line \_\_\_\_\_

### SEDIMENT OIL OR MISCELLANEOUS HYDROCARBON DATA

Sediment Oil from ☐ Pit ☐ Cellar ☐ Other

### MISCELLANEOUS OIL

Tank Bottoms From: ☐ Pipeline Station ☐ Crude Terminal ☐ Refinery ☐ Other\*

Catchings From: ☐ Gasoline Plant ☐ Gathering Lines ☒ Salt Water Disposal System ☐ Other\*

☐ Pipeline Break Oil or Spill

\*Other (Explain) \_\_\_\_\_

RECEIVED

MAR 11 2004

OCD-ARTESIA

### VOLUME AND DESTINATION:

Estimated Volume 380 Bbls. Field test volume of good oil 350.86 Bbls.  
(Not required prior to Division approval)

Destination (Name and Location of treating plant or other facility) Jenex Operating 11100 S Eunice HWY 18

Hobbs NM 88240 P.O. Box 308 Hobbs NM 88241

### DESTRUCTION OF SEDIMENT OIL BY:

☐ Burning ☐ Pit Disposal ☐ Use on Roads or firewalls ☐ Other

(Explain) \_\_\_\_\_

Location of Destruction \_\_\_\_\_

Justification of Destruction \_\_\_\_\_

### CERTIFICATION: (APPLICATION MAY BE MADE BY EITHER OF THE FOLLOWING)

I hereby certify that the information above is true and complete to the best of my knowledge and belief.

Owner	Transporter <u>Jenex Operating</u>
By	Address <u>P.O.Box 308 Hobbs NM 88241</u>
Title	Signature <u>[Signature]</u>
E-mail Address	E-mail Address <u>gpinterprises@msn.com</u>
Date	Date <u>2-23-4</u>

### OIL CONSERVATION DIVISION

Approved By \_\_\_\_\_

Title

**GEOLOGICAL / PETROLEUM  
TECHNICIAN**

Date MAR 10 2004

A COPY OF THIS FORM MUST BE ON LOCATION DURING TANK CLEANING, REMOVAL OF SEDIMENT OIL OR MISCELLANEOUS HYDROCARBONS, AND MUST BE PRESENTED WITH TANK BOTTOMS, SEDIMENT OIL OR MISCELLANEOUS HYDROCARBONS AT THE TREATING PLANT TO WHICH IT IS DELIVERED

### DISTRIBUTION BY OCD

<input checked="" type="checkbox"/>	Santa Fe
<input type="checkbox"/>	File
<input type="checkbox"/>	Operator
<input type="checkbox"/>	Transporter (2)

District I  
1625 N. French Dr., Hobbs, NM 88240  
District II  
1301 W. Grand Avenue, Artesia, NM 88210  
District III  
1000 Rio Brazos Road, Aztec, NM 87410  
District IV  
1220 S. St. Francis Dr., Santa Fe, NM 87505

State of New Mexico  
Energy Minerals and Natural Resources

RECEIVED

MAR 19 2004

Form C-117 A  
Revised June 10, 2003

Submit 5 Copies to  
Appropriate District Office

Oil Conservation Division  
1220 South St. Francis Drive  
Santa Fe, NM 87505

PERMIT NO. A-14228

TANK CLEANING, SEDIMENT OIL REMOVAL, TRANSPORTATION OF MISCELLANEOUS HYDROCARBONS AND DISPOSAL PERMIT

Operator or Owner MWS Producing Address Box 1404 Stanton TX 79782

Lease or Facility Name State DU SWD Location 36-22-27  
UL - Sec - Twp - Rge

OPERATION TO BE PERFORMED:

☐ Tank Cleaning ☐ Sediment Oil Removal ☒ Transportation of Miscellaneous Hydrocarbons

Operator or Owner Representative authorizing work Mike

Date Work to be Performed 2-20-4

TANK CLEANING DATA Tank Number \_\_\_\_\_ Volume \_\_\_\_\_

Tank Type \_\_\_\_\_ Volume Below Load Line \_\_\_\_\_

SEDIMENT OIL OR MISCELLANEOUS HYDROCARBON DATA

Sediment Oil from ☐ Pit ☐ Cellar ☐ Other

MISCELLANEOUS OIL

Tank Bottoms From: ☐ Pipeline Station ☐ Crude Terminal ☐ Refinery ☐ Other\*

Catchings From: ☐ Gasoline Plant ☐ Gathering Lines ☒ Salt Water Disposal System ☐ Other\*

☐ Pipeline Break Oil or Spill

\*Other (Explain) \_\_\_\_\_

VOLUME AND DESTINATION: Estimated Volume 195 Bbls. Field test volume of good oil 191.78 Bbls.  
(Not required prior to Division approval)

Destination (Name and Location of treating plant or other facility) Jenex Operating 11100 S Eunice HWY 18  
Hobbs NM 88240 P.O. Box 308 Hobbs NM 88241

DESTRUCTION OF SEDIMENT OIL BY: ☐ Burning ☐ Pit Disposal ☐ Use on Roads or firewalls ☐ Other

(Explain) \_\_\_\_\_

Location of Destruction \_\_\_\_\_

Justification of Destruction \_\_\_\_\_

CERTIFICATION: (APPLICATION MAY BE MADE BY EITHER OF THE FOLLOWING)

I hereby certify that the information above is true and complete to the best of my knowledge and belief.

Owner	Transporter <u>Jenex Operating</u>
By	Address <u>P.O. Box 308 Hobbs NM 88241</u>
Title	Signature <u>[Signature]</u>
E-mail Address	E-mail Address <u>gpinterprises@msn.com</u>
Date	Title <u>Manager</u> Date <u>2-20-4</u>

OIL CONSERVATION DIVISION

Approved By \_\_\_\_\_ Title GEOLOGICAL / PETROLEUM Date MAR 15 2004  
TECHNICIAN

A COPY OF THIS FORM MUST BE ON LOCATION DURING TANK CLEANING, REMOVAL OF SEDIMENT OIL OR MISCELLANEOUS HYDROCARBONS, AND MUST BE PRESENTED WITH TANK BOTTOMS, SEDIMENT OIL OR MISCELLANEOUS HYDROCARBONS AT THE TREATING PLANT TO WHICH IT IS DELIVERED

DISTRIBUTION BY OCD	
<input checked="" type="checkbox"/>	Santa Fe
<input type="checkbox"/>	File
<input type="checkbox"/>	Operator
<input type="checkbox"/>	Transporter (2)

District I  
1625 N. French Dr., Hobbs, NM 88240  
District II  
1301 W. Grand Avenue, Artesia, NM 88210  
District III  
1000 Rio Brazos Road, Aztec, NM 87410  
District IV  
1220 S. St. Francis Dr., Santa Fe, NM 87505

State of New Mexico  
Energy Minerals and Natural Resources

Oil Conservation Division  
1220 South St. Francis Dr.  
Santa Fe, NM 87505

Form C-117 A  
Revised June 10, 2003

Submit 5 Copies to  
Appropriate District Office

PERMIT NO. A-14222

**TANK CLEANING, SEDIMENT OIL REMOVAL, TRANSPORTATION OF MISCELLANEOUS HYDROCARBONS AND DISPOSAL PERMIT**

Operator or Owner Dakota Resources Address 911 N. Midkiff Rd Midland Tx 79701

Lease or Facility Name Big Eddy 100 SW Location 8-21-28  
U.L. - Sec. - Twp. - Rge.

**OPERATION TO BE PERFORMED:**

☐ Tank Cleaning ☐ Sediment Oil Removal ☒ Transportation of Miscellaneous Hydrocarbons

Operator or Owner Representative authorizing work mike

Date Work to be Performed 2-18-4

**TANK CLEANING DATA** Tank Number \_\_\_\_\_ Volume \_\_\_\_\_

Tank Type \_\_\_\_\_ Volume Below Load Line \_\_\_\_\_

**SEDIMENT OIL OR MISCELLANEOUS HYDROCARBON DATA**

Sediment Oil from ☐ Pit ☐ Cellar ☐ Other

**MISCELLANEOUS OIL**

Tank Bottoms From: ☐ Pipeline Station ☐ Crude Terminal ☐ Refinery ☐ Other\*

Catchings From: ☐ Gasoline Plant ☐ Gathering Lines ☒ Salt Water Disposal System ☐ Other\*

☐ Pipeline Break Oil or Spill

\*Other (Explain) \_\_\_\_\_

**VOLUME AND DESTINATION:** Estimated Volume 190 Bbls. Field test volume of good oil 180.37 Bbls.  
(Not required prior to Division approval)

Destination (Name and Location of treating plant or other facility) Jenex Operating 11100 S Eunice HWY 18

Hobbs NM 88240 P.O. Box 308 Hobbs NM 88241

**DESTRUCTION OF SEDIMENT OIL BY:** ☐ Burning ☐ Pit Disposal ☐ Use on Roads or firewalls ☐ Other

(Explain) \_\_\_\_\_

Location of Destruction \_\_\_\_\_

Justification of Destruction \_\_\_\_\_

**CERTIFICATION: (APPLICATION MAY BE MADE BY EITHER OF THE FOLLOWING)**

I hereby certify that the information above is true and complete to the best of my knowledge and belief.

Owner	Transporter <u>Jenex Operating</u>	
By	Address <u>P.O.Box 308 Hobbs NM 88241</u>	
Title	Signature <u>[Signature]</u>	
E-mail Address	E-mail Address <u>gpinterprises@msn.com</u>	
Date	Title <u>Manager</u>	Date <u>2-18-4</u>

**OIL CONSERVATION DIVISION**

Approved By \_\_\_\_\_

**LINDA NELSON**  
**GEOLOGICAL / PETROLEUM**  
**TECHNICIAN**

Date \_\_\_\_\_

**MAR 15 2004**

A COPY OF THIS FORM MUST BE ON LOCATION DURING TANK CLEANING, REMOVAL OF SEDIMENT OIL OR MISCELLANEOUS HYDROCARBONS, AND MUST BE PRESENTED WITH TANK BOTTOMS, SEDIMENT OIL OR MISCELLANEOUS HYDROCARBONS AT THE TREATING PLANT TO WHICH IT IS DELIVERED.

DISTRIBUTION BY OCD	
<input checked="" type="checkbox"/>	Santa Fe
<input type="checkbox"/>	File
<input type="checkbox"/>	Operator
<input type="checkbox"/>	Transporter (2)



District I  
1625 N. French Dr., Hobbs, NM 88240  
District II  
1301 W. Grand Avenue, Artesia, NM 88210  
District III  
1000 Rio Brazos Road, Aztec, NM 87410  
District IV  
1220 S. St. Francis Dr., Santa Fe, NM 87505

State of New Mexico  
Energy Minerals and Natural Resources

Oil Conservation Division  
1220 South St. Francis Dr.  
Santa Fe, NM 87505

Form C-117 A  
Revised June 10, 2003

Submit 5 Copies to  
Appropriate District Office

PERMIT NO. A-14221

**TANK CLEANING, SEDIMENT OIL REMOVAL, TRANSPORTATION OF MISCELLANEOUS HYDROCARBONS AND DISPOSAL PERMIT**

Operator or Owner Old Loco Oil Co. Address Box 146 Loco Hills NM 88255

Lease or Facility Name ok Hot oil yard Location 29-17-29  
U.L. - Sec. - Twp. - Rge

**OPERATION TO BE PERFORMED:**

☐ Tank Cleaning ☐ Sediment Oil Removal ☒ Transportation of Miscellaneous Hydrocarbons

Operator or Owner Representative authorizing work Tracy

Date Work to be Performed 2-17 through 19-4

**TANK CLEANING DATA** Tank Number \_\_\_\_\_ Volume \_\_\_\_\_

Tank Type \_\_\_\_\_ Volume Below Load Line \_\_\_\_\_

**SEDIMENT OIL OR MISCELLANEOUS HYDROCARBON DATA**

Sediment Oil from: ☐ Pit ☐ Cellar ☐ Other

**MISCELLANEOUS OIL**

Tank Bottoms From: ☐ Pipeline Station ☐ Crude Terminal ☐ Refinery ☐ Other\*

Catchings From: ☐ Gasoline Plant ☐ Gathering Lines ☒ Salt Water Disposal System ☐ Other\*

☐ Pipeline Break Oil or Spill

\*Other (Explain) \_\_\_\_\_

RECEIVED

MAR 11 2004

OCD-ARTESIA

**VOLUME AND DESTINATION:** Estimated Volume 1000 Bbls. Field test volume of good oil 576.69 Bbls.  
(Not required prior to Division approval)

Destination (Name and Location of treating plant or other facility) Jenex Operating 11100 S Eunice HWY 18  
Hobbs NM 88240 P.O. Box 308 Hobbs NM 88241

**DESTRUCTION OF SEDIMENT OIL BY:** ☐ Burning ☐ Pit Disposal ☐ Use on Roads or firewalls ☐ Other

(Explain) \_\_\_\_\_

Location of Destruction \_\_\_\_\_

Justification of Destruction \_\_\_\_\_

**CERTIFICATION: (APPLICATION MAY BE MADE BY EITHER OF THE FOLLOWING)**

I hereby certify that the information above is true and complete to the best of my knowledge and belief.

Owner	Transporter <u>Jenex Operating</u>	
By	Address <u>P.O. Box 308 Hobbs NM 88241</u>	
Title	Signature <u>[Signature]</u>	
E-mail Address	E-mail Address <u>gpinterprises@msn.com</u>	
Date	Title <u>Manager</u>	Date <u>2-17-4</u>

**OIL CONSERVATION DIVISION**

Approved By \_\_\_\_\_ Title LINDA NELSON Date MAR 15 2004

**GEOLOGICAL / PETROLEUM**

A COPY OF THIS FORM MUST BE ON LOCATION DURING TANK CLEANING, REMOVAL OF SEDIMENT OIL OR MISCELLANEOUS HYDROCARBONS, AND MUST BE PRESENTED WITH TANK BOTTOMS, SEDIMENT OIL OR MISCELLANEOUS HYDROCARBONS AT THE TREATING PLANT TO WHICH IT IS DELIVERED.

DISTRIBUTION BY OCD	
<input checked="" type="checkbox"/>	Santa Fe
<input type="checkbox"/>	File
<input type="checkbox"/>	Operator
<input type="checkbox"/>	Transporter (2)

District I  
1625 N. French Dr., Hobbs, NM 88240  
District II  
1301 W. Grand Avenue, Artesia, NM 88210  
District III  
1000 Rio Brazos Road, Aztec, NM 87410  
District IV  
1220 S. St. Francis Dr., Santa Fe, NM 87505

State of New Mexico  
Energy Minerals and Natural Resources

Oil Conservation Division  
1220 South St. Francis Dr.  
Santa Fe, NM 87505

Form C-117 A  
Revised June 10, 2003

Submit 5 Copies to  
Appropriate District Office

PERMIT NO. A-14211

**TANK CLEANING, SEDIMENT OIL REMOVAL, TRANSPORTATION OF MISCELLANEOUS HYDROCARBONS AND DISPOSAL PERMIT**

Operator or Owner Old Loco Oil Co. Address Box 146 Loco Hills NM 88255  
Lease or Facility Name OK Hot oil yard Location 29-17-29  
U.L. - Sec. - Twp. - Rge.

**OPERATION TO BE PERFORMED:**

☐ Tank Cleaning ☐ Sediment Oil Removal ☒ Transportation of Miscellaneous Hydrocarbons

Operator or Owner Representative authorizing work Tracy

Date Work to be Performed 2-3-4

**TANK CLEANING DATA**

Tank Number \_\_\_\_\_

Volume \_\_\_\_\_

Tank Type \_\_\_\_\_

Volume Below Load Line \_\_\_\_\_

**SEDIMENT OIL OR MISCELLANEOUS HYDROCARBON DATA**

Sediment Oil from: ☐ Pit ☐ Cellar ☐ Other

**MISCELLANEOUS OIL**

Tank Bottoms From: ☐ Pipeline Station ☐ Crude Terminal ☐ Refinery ☐ Other\*

Catchings From: ☐ Gasoline Plant ☐ Gathering Lines ☒ Salt Water Disposal System ☐ Other\*

☐ Pipeline Break Oil or Spill

\*Other (Explain) \_\_\_\_\_

**VOLUME AND DESTINATION:**

Estimated Volume 760 Bbls. Field test volume of good oil 700.93 Bbls.

(Not required prior to Division approval)

JENEX OPERATING 11100 S EUNICE HWY 18 HOBBS NM 88240

Destination (Name and Location of treating plant or other facility) \_\_\_\_\_

**DESTRUCTION OF SEDIMENT OIL BY:**

☐ Burning ☐ Pit Disposal ☐ Use on Roads or firewalls ☐ Other


(Explain) \_\_\_\_\_

Location of Destruction \_\_\_\_\_

Justification of Destruction \_\_\_\_\_

**CERTIFICATION:** (APPLICATION MAY BE MADE BY EITHER OF THE FOLLOWING)

I hereby certify that the information above is true and complete to the best of my knowledge and belief.

Owner	Transporter	JENEX OPERATING
By	Address	P.O. BOX 308 HOBBS NM 88241
Title	Signature	
E-mail Address	E-mail Address	g-p-interprises@msn.com
Date	Title	MANAGER
		Date <u>2-3-4</u>

**OIL CONSERVATION DIVISION**

Approved By \_\_\_\_\_ Title LINDA NELSON Date MAR 09 2004

**GEOLOGICAL / PETROLEUM  
TECHNICIAN**

A COPY OF THIS FORM MUST BE ON LOCATION DURING TANK CLEANING, REMOVAL OF SEDIMENT OIL OR MISCELLANEOUS HYDROCARBONS, AND MUST BE PRESENTED WITH TANK BOTTOMS, SEDIMENT OIL OR MISCELLANEOUS HYDROCARBONS AT THE TREATING PLANT TO WHICH IT IS DELIVERED.

**DISTRIBUTION BY OCD**

<input checked="" type="checkbox"/>	Santa Fe
<input type="checkbox"/>	File
<input type="checkbox"/>	Operator
<input type="checkbox"/>	Transporter (2)

District I  
1625 N. French Dr., Hobbs, NM 88240  
District II  
1301 W. Grand Avenue, Artesia, NM 88210  
District III  
1000 Rio Brazos Road, Aztec, NM 87410  
District IV  
1220 S. St. Francis Dr., Santa Fe, NM 87505

State of New Mexico  
Energy Minerals and Natural Resources

Form C-117 A  
Revised June 10, 2003

Oil Conservation Division  
1220 South St. Francis Dr.  
Santa Fe, NM 87505

Submit 5 Copies to  
Appropriate District Office

PERMIT NO. A-17210

**TANK CLEANING, SEDIMENT OIL REMOVAL, TRANSPORTATION OF MISCELLANEOUS HYDROCARBONS AND DISPOSAL PERMIT**

Operator or Owner Dakota Resources Address 911 N. Midkiff Rd Midland Tx 79701

Lease or Facility Name Big Eddy 100 SWB Location 8-21-28

U.L. - Sec. - Twp. - Rge.

**OPERATION TO BE PERFORMED:**

☐ Tank Cleaning ☐ Sediment Oil Removal ☒ Transportation of Miscellaneous Hydrocarbons

Operator or Owner Representative authorizing work mike

Date Work to be Performed 2-3-4

**TANK CLEANING DATA** Tank Number \_\_\_\_\_ Volume \_\_\_\_\_

Tank Type \_\_\_\_\_ Volume Below Load Line \_\_\_\_\_

**SEDIMENT OIL OR MISCELLANEOUS HYDROCARBON DATA**

Sediment Oil from: ☐ Pit ☐ Cellar ☐ Other

**MISCELLANEOUS OIL**

Tank Bottoms From: ☐ Pipeline Station ☐ Crude Terminal ☐ Refinery ☐ Other\*

Catchings From: ☐ Gasoline Plant ☐ Gathering Lines ☒ Salt Water Disposal System ☐ Other\*

☐ Pipeline Break Oil or Spill

\*Other (Explain) \_\_\_\_\_

RECEIVED

FEB 18 2004

OCD-ARTESIA

**VOLUME AND DESTINATION:** Estimated Volume 380 Bbls. Field test volume of good oil 365.11 Bbls.

(Not required prior to Division approval)

JENEX OPERATING 11100 S EUNICE HWY 18 HOBBS NM 88240

Destination (Name and Location of treating plant or other facility) \_\_\_\_\_

**DESTRUCTION OF SEDIMENT OIL BY:** ☐ Burning ☐ Pit Disposal ☐ Use on Roads or firewalls ☐ Other

(Explain) \_\_\_\_\_

Location of Destruction \_\_\_\_\_

Justification of Destruction \_\_\_\_\_

**CERTIFICATION: (APPLICATION MAY BE MADE BY EITHER OF THE FOLLOWING)**

I hereby certify that the information above is true and complete to the best of my knowledge and belief.

Owner	Transporter	JENEX OPERATING
By	Address	P.O. BOX 308 HOBBS NM 88241
Title	Signature	<i>[Signature]</i>
E-mail Address	E-mail Address	g-p-interprises@msn.com
Date	Title	MANAGER
		Date <u>2-3-4</u>

**OIL CONSERVATION DIVISION**

LINDA NELSON  
GEOLOGICAL / PETROLEUM  
TECHNICIAN

Approved By \_\_\_\_\_ Date \_\_\_\_\_

MAR 09 2004

A COPY OF THIS FORM MUST BE ON LOCATION DURING TANK CLEANING, REMOVAL OF SEDIMENT OIL OR MISCELLANEOUS HYDROCARBONS, AND MUST BE PRESENTED WITH TANK BOTTOMS, SEDIMENT OIL OR MISCELLANEOUS HYDROCARBONS AT THE TREATING PLANT TO WHICH IT IS DELIVERED.

**DISTRIBUTION BY OCD**

<input checked="" type="checkbox"/>	Santa Fe
<input type="checkbox"/>	File
<input type="checkbox"/>	Operator
<input type="checkbox"/>	Transporter (2)

District I  
1625 N French Dr., Hobbs, NM 88240  
District II  
1301 W Grand Avenue, Artesia, NM 88210  
District III  
1000 Rio Brazos Road, Aztec, NM 87410  
District IV  
1220 S St Francis Dr., Santa Fe, NM 87505

State of New Mexico  
Energy Minerals and Natural Resources

Oil Conservation Division  
1220 South St. Francis Dr.  
Santa Fe, NM 87505

Form C-117 A  
Revised June 10, 2003

Submit 5 Copies to  
Appropriate District Office

PERMIT NO. A-14220

**TANK CLEANING, SEDIMENT OIL REMOVAL, TRANSPORTATION OF MISCELLANEOUS HYDROCARBONS AND DISPOSAL PERMIT**

Operator or Owner Dakota Resources Address 911 N. Midkiss Rd Midland Tx 79701  
Lease or Facility Name Big Eddy 100 SW Location 8-21-28  
U.L. - Sec. - Twp. - Rge

**OPERATION TO BE PERFORMED:**

☐ Tank Cleaning ☐ Sediment Oil Removal ☒ Transportation of Miscellaneous Hydrocarbons

Operator or Owner Representative authorizing work mike

Date Work to be Performed 2-16-4

**TANK CLEANING DATA**

Tank Number \_\_\_\_\_

Volume \_\_\_\_\_

Tank Type \_\_\_\_\_

Volume Below Load Line \_\_\_\_\_

**SEDIMENT OIL OR MISCELLANEOUS HYDROCARBON DATA**

Sediment Oil from: ☐ Pit ☐ Cellar ☐ Other

**MISCELLANEOUS OIL**

Tank Bottoms From: ☐ Pipeline Station ☐ Crude Terminal ☐ Refinery ☐ Other\*

Catchings From: ☐ Gasoline Plant ☐ Gathering Lines ☒ Salt Water Disposal System ☐ Other\*

☐ Pipeline Break Oil or Spill

\*Other (Explain) \_\_\_\_\_

**VOLUME AND DESTINATION:**

Estimated Volume 190 Bbls.

Field test volume of good oil 176.74 Bbls.  
(Not required prior to Division approval)

Destination (Name and Location of treating plant or other facility) Jenex Operating 11100 S Eunice HWY 18

Hobbs NM 88240

P.O. Box 308 Hobbs NM 88241

**DESTRUCTION OF SEDIMENT OIL BY:**

☐ Burning ☐ Pit Disposal ☐ Use on Roads or firewalls ☐ Other

(Explain) \_\_\_\_\_

Location of Destruction \_\_\_\_\_

Justification of Destruction \_\_\_\_\_

**CERTIFICATION: (APPLICATION MAY BE MADE BY EITHER OF THE FOLLOWING)**

I hereby certify that the information above is true and complete to the best of my knowledge and belief.

Owner	Transporter <u>Jenex Operating</u>	
By	Address <u>P.O.Box 308 Hobbs NM 88241</u>	
Title	Signature <u>[Signature]</u>	
E-mail Address	E-mail Address <u>gpinterprises@msn.com</u>	
Date	Title <u>Manager</u> <u>LINDA NELSON</u>	Date <u>2-16-4</u>

**OIL CONSERVATION DIVISION**

Approved By \_\_\_\_\_

Title \_\_\_\_\_

**GEOLOGICAL / PETROLEUM  
TECHNICIAN**

Date \_\_\_\_\_

**DISTRIBUTION BY OCD**

<input checked="" type="checkbox"/>	Santa Fe
<input type="checkbox"/>	File
<input type="checkbox"/>	Operator
<input type="checkbox"/>	Transporter (2)

A COPY OF THIS FORM MUST BE ON LOCATION DURING TANK CLEANING, REMOVAL OF SEDIMENT OIL OR MISCELLANEOUS HYDROCARBONS, AND MUST BE PRESENTED WITH TANK BOTTOMS, SEDIMENT OIL OR MISCELLANEOUS HYDROCARBONS AT THE TREATING PLANT TO WHICH IT IS DELIVERED.

District I  
1625 N. French Dr., Hobbs, NM 88240  
District II  
1301 W. Grand Avenue, Artesia, NM 88210  
District III  
1000 Rio Brazos Road, Aztec, NM 87410  
District IV  
1220 S. St. Francis Dr., Santa Fe, NM 87505

State of New Mexico  
Energy Minerals and Natural Resources

Oil Conservation Division  
1220 South St. Francis Dr.  
Santa Fe, NM 87505

Form C-117 A  
Revised June 10, 2003

Submit 5 Copies to  
Appropriate District Office

PERMIT NO. A-14219

**TANK CLEANING, SEDIMENT OIL REMOVAL, TRANSPORTATION OF MISCELLANEOUS HYDROCARBONS AND DISPOSAL PERMIT**

Operator or Owner MWS Producing Address Box 1404 Stanton TX 79782

Lease or Facility Name State PU Location 36-22-27

U.L. Sec. Twp. Rge

**OPERATION TO BE PERFORMED:**

☐ Tank Cleaning ☐ Sediment Oil Removal ☒ Transportation of Miscellaneous Hydrocarbons

Operator or Owner Representative authorizing work mike

Date Work to be Performed 2-16-4

**TANK CLEANING DATA** Tank Number \_\_\_\_\_ Volume \_\_\_\_\_

Tank Type \_\_\_\_\_ Volume Below Load Line \_\_\_\_\_

**SEDIMENT OIL OR MISCELLANEOUS HYDROCARBON DATA**

Sediment Oil from: ☐ Pit ☐ Cellar ☐ Other

**MISCELLANEOUS OIL**

Tank Bottoms From: ☐ Pipeline Station ☐ Crude Terminal ☐ Refinery ☐ Other\*

Catchings From: ☐ Gasoline Plant ☐ Gathering Lines ☒ Salt Water Disposal System ☐ Other\*

☐ Pipeline Break Oil or Spill

\*Other (Explain) \_\_\_\_\_

**VOLUME AND DESTINATION:** Estimated Volume 190 Bbls. Field test volume of good oil 171.96 Bbls.  
(Not required prior to Division approval)

Destination (Name and Location of treating plant or other facility) Jenex Operating 11100 S Eunice HWY 18  
Hobbs NM 88240 P.O. Box 308 Hobbs NM 88241

**DESTRUCTION OF SEDIMENT OIL BY:** ☐ Burning ☐ Pit Disposal ☐ Use on Roads or firewalls ☐ Other

(Explain) \_\_\_\_\_

Location of Destruction \_\_\_\_\_

Justification of Destruction \_\_\_\_\_

**CERTIFICATION: (APPLICATION MAY BE MADE BY EITHER OF THE FOLLOWING)**

I hereby certify that the information above is true and complete to the best of my knowledge and belief.

Owner	Transporter <u>Jenex Operating</u>
By	Address <u>P.O. Box 308 Hobbs NM 88241</u>
Title	Signature <u>[Signature]</u>
E-mail Address	E-mail Address <u>gpinterprises@msn.com</u>
Date	Date <u>2-16-4</u>

**OIL CONSERVATION DIVISION**

Approved By \_\_\_\_\_ Title Manager Date 2-16-4

**GEOLOGICAL / PETROLEUM  
TECHNICIAN**

MAR 09 2004

A COPY OF THIS FORM MUST BE ON LOCATION DURING TANK CLEANING, REMOVAL OF SEDIMENT OIL OR MISCELLANEOUS HYDROCARBONS, AND MUST BE PRESENTED WITH TANK BOTTOMS, SEDIMENT OIL OR MISCELLANEOUS HYDROCARBONS AT THE TREATING PLANT TO WHICH IT IS DELIVERED.

DISTRIBUTION BY OCD	
<input checked="" type="checkbox"/>	Santa Fe
<input type="checkbox"/>	File
<input type="checkbox"/>	Operator
<input type="checkbox"/>	Transporter (2)

District I  
1625 N. French Dr., Hobbs, NM 88240  
District II  
1301 W. Grand Avenue, Artesia, NM 88210  
District III  
1000 Rio Brazos Road, Aztec, NM 87410  
District IV  
1220 S. St. Francis Dr., Santa Fe, NM 87505

State of New Mexico  
Energy Minerals and Natural Resources

Oil Conservation Division  
1220 South St. Francis Dr.  
Santa Fe, NM 87505

Form C-117 A  
Revised June 10, 2003

Submit 5 Copies to  
Appropriate District Office

PERMIT NO. A-14218

**TANK CLEANING, SEDIMENT OIL REMOVAL, TRANSPORTATION OF MISCELLANEOUS HYDROCARBONS AND DISPOSAL PERMIT**

Operator or Owner Dakota Resources Address 911 N. Midway Rd Midland Tx 79701  
Lease or Facility Name Big Eddy 100 SW Location 8-21-28  
U.L. - Sec. - Twp. - Rge.

**OPERATION TO BE PERFORMED:**

☐ Tank Cleaning ☐ Sediment Oil Removal ☒ Transportation of Miscellaneous Hydrocarbons

Operator or Owner Representative authorizing work mike

Date Work to be Performed 2-11-4

**TANK CLEANING DATA**

Tank Number \_\_\_\_\_ Volume \_\_\_\_\_

Tank Type \_\_\_\_\_ Volume Below Load Line \_\_\_\_\_

**SEDIMENT OIL OR MISCELLANEOUS HYDROCARBON DATA**

Sediment Oil from: ☐ Pit ☐ Cellar ☐ Other

**MISCELLANEOUS OIL**

Tank Bottoms From: ☐ Pipeline Station ☐ Crude Terminal ☐ Refinery ☐ Other\*

Catchings From: ☐ Gasoline Plant ☐ Gathering Lines ☒ Salt Water Disposal System ☐ Other\*

☐ Pipeline Break Oil or Spill

\*Other (Explain) \_\_\_\_\_

**VOLUME AND DESTINATION:**

Estimated Volume 190 Bbls. Field test volume of good oil 179.28 Bbls.  
(Not required prior to Division approval)

Destination (Name and Location of treating plant or other facility) Jenex Operating 11100 S Eunice HWY 18

Hobbs NM 88240 P.O. Box 308 Hobbs NM 88241

**DESTRUCTION OF SEDIMENT OIL BY:**

☐ Burning ☐ Pit Disposal ☐ Use on Roads or firewalls ☐ Other

(Explain) \_\_\_\_\_

Location of Destruction \_\_\_\_\_

Justification of Destruction \_\_\_\_\_

**CERTIFICATION:** (APPLICATION MAY BE MADE BY EITHER OF THE FOLLOWING)

I hereby certify that the information above is true and complete to the best of my knowledge and belief.

Owner	Transporter <u>Jenex Operating</u>	
By	Address <u>P.O.Box 308 Hobbs NM 88241</u>	
Title	Signature <u>[Signature]</u>	
E-mail Address	E-mail Address <u>gpinterprises@msn.com</u>	
Date	Title <u>Manager</u>	Date <u>2-10-4</u>

**OIL CONSERVATION DIVISION**

Approved By \_\_\_\_\_ Title GEOLOGICAL / PETROLEUM Date MAR 09 2004  
TECHNICIAN

A COPY OF THIS FORM MUST BE ON LOCATION DURING TANK CLEANING, REMOVAL OF SEDIMENT OIL OR MISCELLANEOUS HYDROCARBONS, AND MUST BE PRESENTED WITH TANK BOTTOMS, SEDIMENT OIL OR MISCELLANEOUS HYDROCARBONS AT THE TREATING PLANT TO WHICH IT IS DELIVERED.

DISTRIBUTION BY OCD	
<input checked="" type="checkbox"/>	Santa Fe
<input type="checkbox"/>	File
<input type="checkbox"/>	Operator
<input type="checkbox"/>	Transporter (2)

District I  
1625 N. French Dr., Hobbs, NM 88240  
District II  
1301 W. Grand Avenue, Artesia, NM 88210  
District III  
1000 Rio Brazos Road, Aztec, NM 87410  
District IV  
1220 S. St. Francis Dr., Santa Fe, NM 87505

State of New Mexico  
Energy Minerals and Natural Resources

Oil Conservation Division  
1220 South St. Francis Dr.  
Santa Fe, NM 87505

Form C-117 A  
Revised June 10, 2003

Submit 5 Copies to  
Appropriate District Office

PERMIT NO. A-14217

**TANK CLEANING, SEDIMENT OIL REMOVAL, TRANSPORTATION OF MISCELLANEOUS HYDROCARBONS AND DISPOSAL PERMIT**

Operator or Owner mws Producing Address Box 1404 Stanton TX 79782  
Lease or Facility Name State DU Location 36-22-27  
U.L. - Sec. - Twp. - Rge.

**OPERATION TO BE PERFORMED:**

☐ Tank Cleaning ☐ Sediment Oil Removal ☒ Transportation of Miscellaneous Hydrocarbons

Operator or Owner Representative authorizing work mike

Date Work to be Performed 2-7-4

**TANK CLEANING DATA**

Tank Number \_\_\_\_\_

Volume \_\_\_\_\_

Tank Type \_\_\_\_\_

Volume Below Load Line \_\_\_\_\_

**SEDIMENT OIL OR MISCELLANEOUS HYDROCARBON DATA**

Sediment Oil from: ☐ Pit ☐ Cellar ☐ Other

**MISCELLANEOUS OIL**

Tank Bottoms From: ☐ Pipeline Station ☐ Crude Terminal ☐ Refinery ☐ Other\*

Catchings From: ☐ Gasoline Plant ☐ Gathering Lines ☒ Salt Water Disposal System ☐ Other\*

☐ Pipeline Break Oil or Spill

\*Other (Explain) \_\_\_\_\_

**VOLUME AND DESTINATION:**

Estimated Volume 190 Bbls.

Field test volume of good oil 193.08 Bbls.  
(Not required prior to Division approval)

Destination (Name and Location of treating plant or other facility) Jenex Operating 11100 S Eunice HWY 18

Hobbs NM 88240

P.O. Box 308 Hobbs NM 88241

**DESTRUCTION OF SEDIMENT OIL BY:**

☐ Burning ☐ Pit Disposal ☐ Use on Roads or firewalls ☐ Other

(Explain) \_\_\_\_\_

Location of Destruction \_\_\_\_\_

Justification of Destruction \_\_\_\_\_

**CERTIFICATION: (APPLICATION MAY BE MADE BY EITHER OF THE FOLLOWING)**

I hereby certify that the information above is true and complete to the best of my knowledge and belief.

Owner	Transporter <u>Jenex Operating</u>	
By	Address <u>P.O. Box 308 Hobbs NM 88241</u>	
Title	Signature <u>[Signature]</u>	
E-mail Address	E-mail Address <u>gpinterprises@msn.com</u>	
Date	Title <u>Manager</u>	Date <u>2-7-4</u>

**OIL CONSERVATION DIVISION**

Approved By \_\_\_\_\_

Title

GEOLOGICAL / PETROLEUM  
TECHNICIAN

Date

MAR 09 2004

A COPY OF THIS FORM MUST BE ON LOCATION DURING TANK CLEANING, REMOVAL OF SEDIMENT OIL OR MISCELLANEOUS HYDROCARBONS, AND MUST BE PRESENTED WITH TANK BOTTOMS, SEDIMENT OIL OR MISCELLANEOUS HYDROCARBONS AT THE TREATING PLANT TO WHICH IT IS DELIVERED.

**DISTRIBUTION BY OCD**

<input checked="" type="checkbox"/>	Santa Fe
<input type="checkbox"/>	File
<input type="checkbox"/>	Operator
<input type="checkbox"/>	Transporter (2)

District I  
1625 N. French Dr., Hobbs, NM 88240  
District II  
1301 W. Grand Avenue, Artesia, NM 88210  
District III  
1000 Rio Brazos Road, Aztec, NM 87410  
District IV  
1220 S. St. Francis Dr., Santa Fe, NM 87505

State of New Mexico  
Energy Minerals and Natural Resources

Form C-117 A  
Revised June 10, 2003

Oil Conservation Division  
1220 South St. Francis Dr.  
Santa Fe, NM 87505

Submit 5 Copies to  
Appropriate District Office

PERMIT NO. H-26810

**TANK CLEANING, SEDIMENT OIL REMOVAL, TRANSPORTATION OF MISCELLANEOUS HYDROCARBONS AND DISPOSAL PERMIT**

Operator or Owner DKD LLC Address P.O. Box 682 Tetum NM 88267

Lease or Facility Name Watson 6 #1 SW Location 6-16-36  
U.L. - Sec. - Twp. - Rge.

**OPERATION TO BE PERFORMED:**

☐ Tank Cleaning ☐ Sediment Oil Removal ☒ Transportation of Miscellaneous Hydrocarbons

Operator or Owner Representative authorizing work Denny

Date Work to be Performed 2-2-4

**TANK CLEANING DATA** Tank Number \_\_\_\_\_ Volume \_\_\_\_\_

Tank Type \_\_\_\_\_ Volume Below Load Line \_\_\_\_\_

**SEDIMENT OIL OR MISCELLANEOUS HYDROCARBON DATA**

Sediment Oil from: ☐ Pit ☐ Cellar ☐ Other

**MISCELLANEOUS OIL**

Tank Bottoms From: ☐ Pipeline Station ☐ Crude Terminal ☐ Refinery ☐ Other\*

Catchings From: ☐ Gasoline Plant ☐ Gathering Lines ☒ Salt Water Disposal System ☐ Other\*

☐ Pipeline Break Oil or Spill

\*Other (Explain) \_\_\_\_\_

**VOLUME AND DESTINATION:** Estimated Volume 190 Bbls. Field test volume of good oil 167.55 Bbls.

(Not required prior to Division approval)

JENEX OPERATING 11100 S EUNICE HWY 18 HOBBS NM 88240

Destination (Name and Location of treating plant or other facility) \_\_\_\_\_

**DESTRUCTION OF SEDIMENT OIL BY:** ☐ Burning ☐ Pit Disposal ☐ Use on Roads or firewalls ☐ Other

(Explain) \_\_\_\_\_

Location of Destruction \_\_\_\_\_

Justification of Destruction \_\_\_\_\_

**CERTIFICATION:** (APPLICATION MAY BE MADE BY EITHER OF THE FOLLOWING)

I hereby certify that the information above is true and complete to the best of my knowledge and belief.

Owner	Transporter	JENEX OPERATING
By	Address	P.O. BOX 308 HOBBS NM 88241
Title	Signature	<u>[Signature]</u>
E-mail Address	E-mail Address	g-p-interprises@msn.com
Date	Title	MANAGER
	Date	<u>2-2-4</u>

**OIL CONSERVATION DIVISION**

Approved By Linda Williams Title Mgrt Analyst Date 3/11/04

A COPY OF THIS FORM MUST BE ON LOCATION DURING TANK CLEANING, REMOVAL OF SEDIMENT OIL OR MISCELLANEOUS HYDROCARBONS, AND MUST BE PRESENTED WITH TANK BOTTOMS, SEDIMENT OIL OR MISCELLANEOUS HYDROCARBONS AT THE TREATING PLANT TO WHICH IT IS DELIVERED.

**DISTRIBUTION BY OCD**

☒ Santa Fe

☒ File

☐ Operator

☐ Transporter (2)



District I  
1625 N. French Dr., Hobbs, NM 88240  
District II  
1301 W. Grand Avenue, Artesia, NM 88210  
District III  
1000 Rio Brazos Road, Aztec, NM 87410  
District IV  
1220 S. St. Francis Dr., Santa Fe, NM 87505

State of New Mexico  
Energy Minerals and Natural Resources

Oil Conservation Division  
1220 South St. Francis Dr.  
Santa Fe, NM 87505

Form C-117 A  
Revised June 10, 2003

Submit 5 Copies to  
Appropriate District Office

PERMIT NO. H-26811

**TANK CLEANING, SEDIMENT OIL REMOVAL, TRANSPORTATION OF MISCELLANEOUS HYDROCARBONS AND DISPOSAL PERMIT**

Operator or Owner Rice Operativ's Address 122 W Taylor Hobbs NM 88240  
Lease or Facility Name BD C-2 Location 2-22-37  
U.L. - Sec. - Twp - Rge.

**OPERATION TO BE PERFORMED:**

☐ Tank Cleaning ☐ Sediment Oil Removal ☒ Transportation of Miscellaneous Hydrocarbons

Operator or Owner Representative authorizing work Craig

Date Work to be Performed 2-3-4

**TANK CLEANING DATA** Tank Number \_\_\_\_\_ Volume \_\_\_\_\_

Tank Type \_\_\_\_\_ Volume Below Load Line \_\_\_\_\_  
**SEDIMENT OIL OR MISCELLANEOUS HYDROCARBON DATA**

Sediment Oil from: ☐ Pit ☐ Cellar ☐ Other

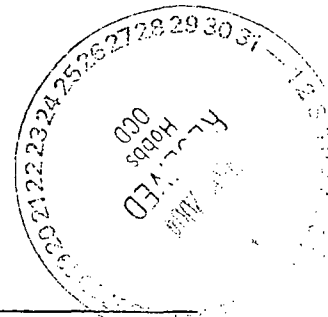
**MISCELLANEOUS OIL**

Tank Bottoms From: ☐ Pipeline Station ☐ Crude Terminal ☐ Refinery ☐ Other\*

Catchings From: ☐ Gasoline Plant ☐ Gathering Lines ☒ Salt Water Disposal System ☐ Other\*

☐ Pipeline Break Oil or Spill

\*Other (Explain) \_\_\_\_\_



**VOLUME AND DESTINATION:** Estimated Volume 190 Bbls. Field test volume of good oil 83.54 Bbls.  
(Not required prior to Division approval)

JENEX OPERATING 11100 S EUNICE HWY 18 HOBBS NM 88240

Destination (Name and Location of treating plant or other facility) \_\_\_\_\_

**DESTRUCTION OF SEDIMENT OIL BY:** ☐ Burning ☐ Pit Disposal ☐ Use on Roads or firewalls ☐ Other

(Explain) \_\_\_\_\_

Location of Destruction \_\_\_\_\_

Justification of Destruction \_\_\_\_\_

**CERTIFICATION: (APPLICATION MAY BE MADE BY EITHER OF THE FOLLOWING)**

I hereby certify that the information above is true and complete to the best of my knowledge and belief.

Owner	Transporter <u>JENEX OPERATING</u>
By	Address <u>P.O. BOX 308 HOBBS NM 88241</u>
Title	Signature <u>[Signature]</u>
E-mail Address	E-mail Address <u>g-p-interprises@msn.com</u>
Date	Title <u>MANAGER</u> Date <u>2-3-4</u>

**OIL CONSERVATION DIVISION**

Approved By Linda Williams Title Meget Analyst Date 3/11/04

A COPY OF THIS FORM MUST BE ON LOCATION DURING TANK CLEANING, REMOVAL OF SEDIMENT OIL OR MISCELLANEOUS HYDROCARBONS, AND MUST BE PRESENTED WITH TANK BOTTOMS, SEDIMENT OIL OR MISCELLANEOUS HYDROCARBONS AT THE TREATING PLANT TO WHICH IT IS DELIVERED.

**DISTRIBUTION BY OCD**

☒ Santa Fe  
☒ File  
☐ Operator  
☐ Transporter (2)

District I  
1625 N. French Dr., Hobbs, NM 88240  
District II  
1301 W. Grand Avenue, Artesia, NM 88210  
District III  
1000 Rio Brazos Road, Aztec, NM 87410  
District IV  
1220 S. St. Francis Dr., Santa Fe, NM 87505

State of New Mexico  
Energy Minerals and Natural Resources

Form C-117 A  
Revised June 10, 2003

Oil Conservation Division  
1220 South St. Francis Dr.  
Santa Fe, NM 87505

Submit 5 Copies to  
Appropriate District Office

PERMIT NO. H-26817

**TANK CLEANING, SEDIMENT OIL REMOVAL, TRANSPORTATION OF MISCELLANEOUS HYDROCARBONS AND DISPOSAL PERMIT**

Operator or Owner Sundance Services Address P.O. Box 1737 Eunice NM 88231  
Lease or Facility Name Praba Facility Location 29-21-38  
U.L. - Sec. - Twp. - Rge.

**OPERATION TO BE PERFORMED:**

☐ Tank Cleaning ☐ Sediment Oil Removal ☒ Transportation of Miscellaneous Hydrocarbons

Operator or Owner Representative authorizing work Fabian

Date Work to be Performed 2-5-4

**TANK CLEANING DATA**

Tank Number \_\_\_\_\_

Volume \_\_\_\_\_

Tank Type \_\_\_\_\_

Volume Below Load Line \_\_\_\_\_

**SEDIMENT OIL OR MISCELLANEOUS HYDROCARBON DATA**

Sediment Oil from: ☐ Pit ☐ Cellar ☐ Other

**MISCELLANEOUS OIL**

Tank Bottoms From: ☐ Pipeline Station ☐ Crude Terminal ☐ Refinery ☐ Other\*

Catchings From: ☐ Gasoline Plant ☐ Gathering Lines ☒ Salt Water Disposal System ☐ Other\*

☐ Pipeline Break Oil or Spill

\*Other (Explain) \_\_\_\_\_

**VOLUME AND DESTINATION:**

Estimated Volume 190 Bbls.

Field test volume of good oil 188.22 Bbls.

(Not required prior to Division approval)

Destination (Name and Location of treating plant or other facility) 11100 S Eunice Hwy 18 Hobbs NM 88240

**DESTRUCTION OF SEDIMENT OIL BY:**

☐ Burning ☐ Pit Disposal ☐ Use on Roads or firewalls ☐ Other

(Explain) \_\_\_\_\_

Location of Destruction \_\_\_\_\_

Justification of Destruction \_\_\_\_\_

**CERTIFICATION: (APPLICATION MAY BE MADE BY EITHER OF THE FOLLOWING)**

I hereby certify that the information above is true and complete to the best of my knowledge and belief.

Owner	Transporter <u>Jency Operating</u>
By	Address <u>P.O. Box 308 Hobbs NM 88241</u>
Title	Signature <u>[Signature]</u>
E-mail Address	E-mail Address
Date	Title <u>Manager</u> Date <u>2-5-4</u>

**OIL CONSERVATION DIVISION**

Approved By Linda Williams Title Regt Analyst Date 3/11/04

A COPY OF THIS FORM MUST BE ON LOCATION DURING TANK CLEANING, REMOVAL OF SEDIMENT OIL OR MISCELLANEOUS HYDROCARBONS, AND MUST BE PRESENTED WITH TANK BOTTOMS, SEDIMENT OIL OR MISCELLANEOUS HYDROCARBONS AT THE TREATING PLANT TO WHICH IT IS DELIVERED.

**DISTRIBUTION BY OCD**

☒ Santa Fe  
☒ File  
Operator  
Transporter (2)

District I  
1625 N. French Dr., Hobbs, NM 88240  
District II  
1301 W. Grand Avenue, Artesia, NM 88210  
District III  
1000 Rio Brazos Road, Aztec, NM 87410  
District IV  
1220 S. St. Francis Dr., Santa Fe, NM 87505

State of New Mexico  
Energy Minerals and Natural Resources

Form C-117 A  
Revised June 10, 2003

Oil Conservation Division  
1220 South St. Francis Dr.  
Santa Fe, NM 87505

Submit 5 Copies to  
Appropriate District Office

PERMIT NO. H-26816

**TANK CLEANING, SEDIMENT OIL REMOVAL, TRANSPORTATION OF MISCELLANEOUS HYDROCARBONS AND DISPOSAL PERMIT**

Operator or Owner Rice Operative Address 122 W Taylor Hobbs NM 88240  
Lease or Facility Name N-18 Location 18-22-37  
U.L. - Sec. - Twp. - Rge.

**OPERATION TO BE PERFORMED:**

☐ Tank Cleaning ☐ Sediment Oil Removal ☒ Transportation of Miscellaneous Hydrocarbons

Operator or Owner Representative authorizing work Craig

Date Work to be Performed 2-5-4

**TANK CLEANING DATA** Tank Number \_\_\_\_\_ Volume \_\_\_\_\_

Tank Type \_\_\_\_\_ Volume Below Load Line \_\_\_\_\_

**SEDIMENT OIL OR MISCELLANEOUS HYDROCARBON DATA**

Sediment Oil from: ☐ Pit ☐ Cellar ☐ Other

**MISCELLANEOUS OIL**

Tank Bottoms From: ☐ Pipeline Station ☐ Crude Terminal ☐ Refinery ☐ Other\*

Catchings From: ☐ Gasoline Plant ☐ Gathering Lines ☒ Salt Water Disposal System ☐ Other\*

☐ Pipeline Break Oil or Spill

\*Other (Explain) \_\_\_\_\_

**VOLUME AND DESTINATION:**

Estimated Volume 190 Bbls. Field test volume of good oil 152.67 Bbls.  
(Not required prior to Division approval)

Destination (Name and Location of treating plant or other facility) 11100 S Eunice Hwy 18 Hobbs NM 88240

**DESTRUCTION OF SEDIMENT OIL BY:**

☐ Burning ☐ Pit Disposal ☐ Use on Roads or firewalls ☐ Other

(Explain) \_\_\_\_\_

Location of Destruction \_\_\_\_\_

Justification of Destruction \_\_\_\_\_

**CERTIFICATION: (APPLICATION MAY BE MADE BY EITHER OF THE FOLLOWING)**

I hereby certify that the information above is true and complete to the best of my knowledge and belief.

Owner	Transporter <u>Jerex Operative</u>
By	Address <u>P.O. Box 308, Hobbs NM 88241</u>
Title	Signature <u>[Signature]</u>
E-mail Address	E-mail Address
Date	Title <u>Manager</u> Date <u>2-5-4</u>

**OIL CONSERVATION DIVISION**

Approved By Linda Williams Title Mgrt Analyst Date 3/11/04

A COPY OF THIS FORM MUST BE ON LOCATION DURING TANK CLEANING, REMOVAL OF SEDIMENT OIL OR MISCELLANEOUS HYDROCARBONS, AND MUST BE PRESENTED WITH TANK BOTTOMS, SEDIMENT OIL OR MISCELLANEOUS HYDROCARBONS AT THE TREATING PLANT TO WHICH IT IS DELIVERED.

**DISTRIBUTION BY OCD**

<input checked="" type="checkbox"/>	Santa Fe
<input checked="" type="checkbox"/>	File
<input type="checkbox"/>	Operator
<input type="checkbox"/>	Transporter (2)

District I  
1625 N. French Dr., Hobbs, NM 88240  
District II  
1301 W. Grand Avenue, Artesia, NM 88210  
District III  
1000 Rio Brazos Road, Aztec, NM 87410  
District IV  
1220 S. St. Francis Dr., Santa Fe, NM 87505

State of New Mexico  
Energy Minerals and Natural Resources

Oil Conservation Division  
1220 South St. Francis Dr.  
Santa Fe, NM 87505

Form C-117 A  
Revised June 10, 2003

Submit 5 Copies to  
Appropriate District Office

PERMIT NO. H-26825

**TANK CLEANING, SEDIMENT OIL REMOVAL, TRANSPORTATION OF MISCELLANEOUS HYDROCARBONS AND DISPOSAL PERMIT**

Operator or Owner Rice Operating Address 122 W Taylor Hobbs Nm 88240  
Lease or Facility Name I-1 Location 1-20-36  
U.L. - Sec. - Twp. - Rge.

**OPERATION TO BE PERFORMED:**

☐ Tank Cleaning ☐ Sediment Oil Removal ☒ Transportation of Miscellaneous Hydrocarbons

Operator or Owner Representative authorizing work Craig

Date Work to be Performed 2-5-4

**TANK CLEANING DATA** Tank Number \_\_\_\_\_ Volume \_\_\_\_\_

Tank Type \_\_\_\_\_ Volume Below Load Line \_\_\_\_\_

**SEDIMENT OIL OR MISCELLANEOUS HYDROCARBON DATA**

Sediment Oil from: ☐ Pit ☐ Cellar ☐ Other

**MISCELLANEOUS OIL**

Tank Bottoms From: ☐ Pipeline Station ☐ Crude Terminal ☐ Refinery ☐ Other\*

Catchings From: ☐ Gasoline Plant ☐ Gathering Lines ☒ Salt Water Disposal System ☐ Other\*

☐ Pipeline Break Oil or Spill

\*Other (Explain) \_\_\_\_\_

**VOLUME AND DESTINATION:** Estimated Volume 100 Bbls. Field test volume of good oil 79.23 Bbls.  
(Not required prior to Division approval)

Destination (Name and Location of treating plant or other facility) 11100 S Eunice Hwy 18 Hobbs NM 88240

**DESTRUCTION OF SEDIMENT OIL BY:** ☐ Burning ☐ Pit Disposal ☐ Use on Roads or firewalls ☐ Other

(Explain) \_\_\_\_\_

Location of Destruction \_\_\_\_\_

Justification of Destruction \_\_\_\_\_

**CERTIFICATION:** (APPLICATION MAY BE MADE BY EITHER OF THE FOLLOWING)

I hereby certify that the information above is true and complete to the best of my knowledge and belief.

Owner	Transporter <u>Tenex Operating</u>
By	Address <u>P.O. Box 308 Hobbs NM 88240</u>
Title	Signature <u>[Signature]</u>
E-mail Address	E-mail Address
Date	Title <u>Manager</u> Date <u>2-5-4</u>

**OIL CONSERVATION DIVISION**

Approved By Linda Williams Title Regmt Analyst Date 3/11/04

A COPY OF THIS FORM MUST BE ON LOCATION DURING TANK CLEANING, REMOVAL OF SEDIMENT OIL OR MISCELLANEOUS HYDROCARBONS, AND MUST BE PRESENTED WITH TANK BOTTOMS, SEDIMENT OIL OR MISCELLANEOUS HYDROCARBONS AT THE TREATING PLANT TO WHICH IT IS DELIVERED.

**DISTRIBUTION BY OCD**

☒ Santa Fe  
☒ File  
☐ Operator  
☐ Transporter (2)

District I  
1625 N. French Dr., Hobbs, NM 88240  
District II  
1301 W. Grand Avenue, Artesia, NM 88210  
District III  
1000 Rio Brazos Road, Aztec, NM 87410  
District IV  
1220 S. St. Francis Dr., Santa Fe, NM 87505

State of New Mexico  
Energy Minerals and Natural Resources

Form C-117 A  
Revised June 10, 2003

Oil Conservation Division  
1220 South St. Francis Dr.  
Santa Fe, NM 87505

Submit 5 Copies to  
Appropriate District Office

PERMIT NO. H-26828

**TANK CLEANING, SEDIMENT OIL REMOVAL, TRANSPORTATION OF MISCELLANEOUS HYDROCARBONS AND DISPOSAL PERMIT**

Operator or Owner Rice Operating Address 122 W Taylor Hobbs NM 88240

Lease or Facility Name D-2 Location 2-20-36

U.L. - Sec. - Twp. - Rge.

**OPERATION TO BE PERFORMED:**

☐ Tank Cleaning ☐ Sediment Oil Removal ☒ Transportation of Miscellaneous Hydrocarbons

Operator or Owner Representative authorizing work Craig

Date Work to be Performed 2-6-4

**TANK CLEANING DATA** Tank Number \_\_\_\_\_ Volume \_\_\_\_\_

Tank Type \_\_\_\_\_ Volume Below Load Line \_\_\_\_\_

**SEDIMENT OIL OR MISCELLANEOUS HYDROCARBON DATA**

Sediment Oil from: ☐ Pit ☐ Cellar ☐ Other

**MISCELLANEOUS OIL**

Tank Bottoms From: ☐ Pipeline Station ☐ Crude Terminal ☐ Refinery ☐ Other\*

Catchings From: ☐ Gasoline Plant ☐ Gathering Lines ☒ Salt Water Disposal System ☐ Other\*

☐ Pipeline Break Oil or Spill

\*Other (Explain) \_\_\_\_\_

**VOLUME AND DESTINATION:** Estimated Volume 190 Bbls. Field test volume of good oil 68.40 Bbls.  
(Not required prior to Division approval)

Destination (Name and Location of treating plant or other facility) Jenex Operating 11100 S Eunice HWY 18

Hobbs NM 88240 P.O. Box 308 Hobbs NM 88241

**DESTRUCTION OF SEDIMENT OIL BY:** ☐ Burning ☐ Pit Disposal ☐ Use on Roads or firewalls ☐ Other

(Explain) \_\_\_\_\_

Location of Destruction \_\_\_\_\_

Justification of Destruction \_\_\_\_\_

**CERTIFICATION: (APPLICATION MAY BE MADE BY EITHER OF THE FOLLOWING)**

I hereby certify that the information above is true and complete to the best of my knowledge and belief.

Owner	Transporter <u>Jenex Operating</u>
By	Address <u>P.O.Box 308 Hobbs NM 88241</u>
Title	Signature <u>[Signature]</u>
E-mail Address	E-mail Address <u>gpinterprises@msn.com</u>
Date	Title <u>Manager</u> Date <u>2-6-4</u>

**OIL CONSERVATION DIVISION**

Approved By Linda Williams Title Mgrmt Analyst Date 3/11/04

A COPY OF THIS FORM MUST BE ON LOCATION DURING TANK CLEANING, REMOVAL OF SEDIMENT OIL OR MISCELLANEOUS HYDROCARBONS, AND MUST BE PRESENTED WITH TANK BOTTOMS, SEDIMENT OIL OR MISCELLANEOUS HYDROCARBONS AT THE TREATING PLANT TO WHICH IT IS DELIVERED.

**DISTRIBUTION BY OCD**

☒ Santa Fe  
☒ File  
☐ Operator  
☐ Transporter (2)

District I  
1625 N. French Dr., Hobbs, NM 88240  
District II  
1301 W. Grand Avenue, Artesia, NM 88210  
District III  
1000 Rio Brazos Road, Aztec, NM 87410  
District IV  
1220 S. St. Francis Dr., Santa Fe, NM 87505

State of New Mexico  
Energy Minerals and Natural Resources

Oil Conservation Division  
1220 South St. Francis Dr.  
Santa Fe, NM 87505

Form C-117 A  
Revised June 10, 2003

Submit 5 Copies to  
Appropriate District Office

PERMIT NO. H-26827

**TANK CLEANING, SEDIMENT OIL REMOVAL, TRANSPORTATION OF MISCELLANEOUS HYDROCARBONS AND DISPOSAL PERMIT**

Operator or Owner Rice Operating Address 122 W Taylor Hobbs NM 88240  
Lease or Facility Name K-33 Location 33-19-37  
U.L. - Sec. - Twp. - Rge.

**OPERATION TO BE PERFORMED:**

☐ Tank Cleaning ☐ Sediment Oil Removal ☒ Transportation of Miscellaneous Hydrocarbons

Operator or Owner Representative authorizing work Craig

Date Work to be Performed 2-6-4

**TANK CLEANING DATA** Tank Number \_\_\_\_\_ Volume \_\_\_\_\_

Tank Type \_\_\_\_\_ Volume Below Load Line \_\_\_\_\_

**SEDIMENT OIL OR MISCELLANEOUS HYDROCARBON DATA**

Sediment Oil from: ☐ Pit ☐ Cellar ☐ Other

**MISCELLANEOUS OIL**

Tank Bottoms From: ☐ Pipeline Station ☐ Crude Terminal ☐ Refinery ☐ Other\*

Catchings From: ☐ Gasoline Plant ☐ Gathering Lines ☒ Salt Water Disposal System ☐ Other\*

☐ Pipeline Break Oil or Spill

\*Other (Explain) \_\_\_\_\_

**VOLUME AND DESTINATION:** Estimated Volume 190 Bbls. Field test volume of good oil 154.78 Bbls.  
(Not required prior to Division approval)

Destination (Name and Location of treating plant or other facility) Jenex Operating 11100 S Eunice HWY 18  
Hobbs NM 88240 P.O. Box 308 Hobbs NM 88241

**DESTRUCTION OF SEDIMENT OIL BY:** ☐ Burning ☐ Pit Disposal ☐ Use on Roads or firewalls ☐ Other

(Explain) \_\_\_\_\_

Location of Destruction \_\_\_\_\_

Justification of Destruction \_\_\_\_\_

**CERTIFICATION: (APPLICATION MAY BE MADE BY EITHER OF THE FOLLOWING)**

I hereby certify that the information above is true and complete to the best of my knowledge and belief.

Owner	Transporter <u>Jenex Operating</u>	
By	Address <u>P.O.Box 308 Hobbs NM 88241</u>	
Title	Signature <u>[Signature]</u>	
E-mail Address	E-mail Address <u>gpinterprises@msn.com</u>	
Date	Title <u>Manager</u>	Date <u>2-6-4</u>

**OIL CONSERVATION DIVISION**

Approved By Linda Williams Title Regist Analyst Date 3/11/04

A COPY OF THIS FORM MUST BE ON LOCATION DURING TANK CLEANING, REMOVAL OF SEDIMENT OIL OR MISCELLANEOUS HYDROCARBONS, AND MUST BE PRESENTED WITH TANK BOTTOMS, SEDIMENT OIL OR MISCELLANEOUS HYDROCARBONS AT THE TREATING PLANT TO WHICH IT IS DELIVERED.

**DISTRIBUTION BY OCD**

☒ Santa Fe

☒ File

Operator

Transporter (2)

District I  
1625 N. French Dr., Hobbs, NM 88240  
District II  
1301 W. Grand Avenue, Artesia, NM 88210  
District III  
1000 Rio Brazos Road, Aztec, NM 87410  
District IV  
1220 S. St. Francis Dr., Santa Fe, NM 87505

State of New Mexico  
Energy Minerals and Natural Resources

Oil Conservation Division  
1220 South St. Francis Dr.  
Santa Fe, NM 87505

Form C-117 A  
Revised June 10, 2003

Submit 5 Copies to  
Appropriate District Office

PERMIT NO. H-26826

**TANK CLEANING, SEDIMENT OIL REMOVAL, TRANSPORTATION OF MISCELLANEOUS HYDROCARBONS AND DISPOSAL PERMIT**

Operator or Owner Rice Operating Address 122 W Taylor Hobbs NM 88240  
Lease or Facility Name N-18 Location 18-22-37  
U.L. - Sec. - Twp. - Rge.

**OPERATION TO BE PERFORMED:**

☐ Tank Cleaning ☐ Sediment Oil Removal ☒ Transportation of Miscellaneous Hydrocarbons

Operator or Owner Representative authorizing work Craig

Date Work to be Performed 2-6-4

**TANK CLEANING DATA** Tank Number \_\_\_\_\_ Volume \_\_\_\_\_

Tank Type \_\_\_\_\_ Volume Below Load Line \_\_\_\_\_

**SEDIMENT OIL OR MISCELLANEOUS HYDROCARBON DATA**

Sediment Oil from: ☐ Pit ☐ Cellar ☐ Other

**MISCELLANEOUS OIL**

Tank Bottoms From: ☐ Pipeline Station ☐ Crude Terminal ☐ Refinery ☐ Other\*

Catchings From: ☐ Gasoline Plant ☐ Gathering Lines ☒ Salt Water Disposal System ☐ Other\*

☐ Pipeline Break Oil or Spill

\*Other (Explain) \_\_\_\_\_

**VOLUME AND DESTINATION:** Estimated Volume 190 Bbls. Field test volume of good oil 68.62 Bbls.  
(Not required prior to Division approval)

Destination (Name and Location of treating plant or other facility) Jenex Operating 11100 S Eunice HWY 18  
Hobbs NM 88240 P.O. Box 308 Hobbs NM 88241

**DESTRUCTION OF SEDIMENT OIL BY:** ☐ Burning ☐ Pit Disposal ☐ Use on Roads or firewalls ☐ Other

(Explain) \_\_\_\_\_

Location of Destruction \_\_\_\_\_

Justification of Destruction \_\_\_\_\_

**CERTIFICATION: (APPLICATION MAY BE MADE BY EITHER OF THE FOLLOWING)**

I hereby certify that the information above is true and complete to the best of my knowledge and belief.

Owner	Transporter <u>Jenex Operating</u>
By	Address <u>P.O.Box 308 Hobbs NM 88241</u>
Title	Signature <u>[Signature]</u>
E-mail Address	E-mail Address <u>gpinterprises@msn.com</u>
Date	Title <u>Manager</u> Date <u>2-6-4</u>

**OIL CONSERVATION DIVISION**

Approved By Linda Williams Title Regist Analyst Date 3/4/04

A COPY OF THIS FORM MUST BE ON LOCATION DURING TANK CLEANING, REMOVAL OF SEDIMENT OIL OR MISCELLANEOUS HYDROCARBONS, AND MUST BE PRESENTED WITH TANK BOTTOMS, SEDIMENT OIL OR MISCELLANEOUS HYDROCARBONS AT THE TREATING PLANT TO WHICH IT IS DELIVERED.

**DISTRIBUTION BY OCD**

<input checked="" type="checkbox"/>	Santa Fe
<input checked="" type="checkbox"/>	File
<input type="checkbox"/>	Operator
<input type="checkbox"/>	Transporter (2)

District I  
1625 N. French Dr., Hobbs, NM 88240  
District II  
1301 W. Grand Avenue, Artesia, NM 88210  
District III  
1000 Rio Brazos Road, Aztec, NM 87410  
District IV  
1220 S. St. Francis Dr., Santa Fe, NM 87505

State of New Mexico  
Energy Minerals and Natural Resources

Form C-117 A  
Revised June 10, 2003

Oil Conservation Division  
1220 South St. Francis Dr.  
Santa Fe, NM 87505

Submit 5 Copies to  
Appropriate District Office

PERMIT NO. H-26818

**TANK CLEANING, SEDIMENT OIL REMOVAL, TRANSPORTATION OF MISCELLANEOUS HYDROCARBONS AND DISPOSAL PERMIT**

Operator or Owner Gandy Corp Address Box 827 Tatum NM 88267

Lease or Facility Name Gandy Plant Location 11-10-35  
U.L. - Sec. - Twp. - Rge.

**OPERATION TO BE PERFORMED:**

☐ Tank Cleaning ☐ Sediment Oil Removal ☒ Transportation of Miscellaneous Hydrocarbons

Operator or Owner Representative authorizing work Lewis

Date Work to be Performed 2-5-8-4

**TANK CLEANING DATA** Tank Number \_\_\_\_\_ Volume \_\_\_\_\_

Tank Type \_\_\_\_\_ Volume Below Load Line \_\_\_\_\_

**SEDIMENT OIL OR MISCELLANEOUS HYDROCARBON DATA**

Sediment Oil from: ☐ Pit ☐ Cellar ☐ Other

**MISCELLANEOUS OIL**

Tank Bottoms From: ☐ Pipeline Station ☐ Crude Terminal ☐ Refinery ☐ Other\*

Catchings From: ☐ Gasoline Plant ☐ Gathering Lines ☒ Salt Water Disposal System ☐ Other\*

☐ Pipeline Break Oil or Spill

\*Other (Explain) \_\_\_\_\_

**VOLUME AND DESTINATION:** Estimated Volume 1600 Bbls. Field test volume of good oil 1766.18 Bbls.  
(Not required prior to Division approval)

Destination (Name and Location of treating plant or other facility) 11100 S Eunice Hwy 18 Hobbs NM 88240

**DESTRUCTION OF SEDIMENT OIL BY:** ☐ Burning ☐ Pit Disposal ☐ Use on Roads or firewalls ☐ Other

(Explain) \_\_\_\_\_

Location of Destruction \_\_\_\_\_

Justification of Destruction \_\_\_\_\_

**CERTIFICATION:** (APPLICATION MAY BE MADE BY EITHER OF THE FOLLOWING)

I hereby certify that the information above is true and complete to the best of my knowledge and belief.

Owner	Transporter <u>Jency Operating</u>
By	Address <u>P.O. Box 308 Hobbs NM 88241</u>
Title	Signature <u>[Signature]</u>
E-mail Address	E-mail Address
Date	Title <u>Manager</u> Date <u>2-5-4</u>

**OIL CONSERVATION DIVISION**

Approved By Linda Williams Title Mequet Analyst Date 3/11/04

A COPY OF THIS FORM MUST BE ON LOCATION DURING TANK CLEANING, REMOVAL OF SEDIMENT OIL OR MISCELLANEOUS HYDROCARBONS, AND MUST BE PRESENTED WITH TANK BOTTOMS, SEDIMENT OIL OR MISCELLANEOUS HYDROCARBONS AT THE TREATING PLANT TO WHICH IT IS DELIVERED.

**DISTRIBUTION BY OCD**

<input checked="" type="checkbox"/>	Santa Fe
<input checked="" type="checkbox"/>	File
<input type="checkbox"/>	Operator
<input type="checkbox"/>	Transporter (2)



District I  
1625 N. French Dr., Hobbs, NM 88240  
District II  
1301 W. Grand Avenue, Artesia, NM 88210  
District III  
1000 Rio Brazos Road, Aztec, NM 87410  
District IV  
1220 S. St. Francis Dr., Santa Fe, NM 87505

State of New Mexico  
Energy Minerals and Natural Resources

Oil Conservation Division  
1220 South St. Francis Dr.  
Santa Fe, NM 87505

Form C-117 A  
Revised June 10, 2003

Submit 5 Copies to  
Appropriate District Office

PERMIT NO. H-26834

**TANK CLEANING, SEDIMENT OIL REMOVAL, TRANSPORTATION OF MISCELLANEOUS HYDROCARBONS AND DISPOSAL PERMIT**

Operator or Owner DKD Address P.O. Box 682 Tatum NM 88267  
Lease or Facility Name Watson 6 #1 SWN Location 6-16-36  
U.L. - Sec. - Twp. - Rge.

**OPERATION TO BE PERFORMED:**

☐ Tank Cleaning ☐ Sediment Oil Removal ☒ Transportation of Miscellaneous Hydrocarbons

Operator or Owner Representative authorizing work Danny

Date Work to be Performed 2-9-4

**TANK CLEANING DATA**

Tank Number \_\_\_\_\_

Volume \_\_\_\_\_

Tank Type \_\_\_\_\_

Volume Below Load Line \_\_\_\_\_

**SEDIMENT OIL OR MISCELLANEOUS HYDROCARBON DATA**

Sediment Oil from: ☐ Pit ☐ Cellar ☐ Other

**MISCELLANEOUS OIL**

Tank Bottoms From: ☐ Pipeline Station ☐ Crude Terminal ☐ Refinery ☐ Other\*

Catchings From: ☐ Gasoline Plant ☐ Gathering Lines ☒ Salt Water Disposal System ☐ Other\*

☐ Pipeline Break Oil or Spill

\*Other (Explain) \_\_\_\_\_

**VOLUME AND DESTINATION:**

Estimated Volume 190 Bbls.

Field test volume of good oil 164.5 Bbls.

(Not required prior to Division approval)

Destination (Name and Location of treating plant or other facility) Jenex Operating 11100 S Eunice HWY 18

Hobbs NM 88240 P.O. Box 308 Hobbs NM 88241

**DESTRUCTION OF SEDIMENT OIL BY:**

☐ Burning ☐ Pit Disposal ☐ Use on Roads or firewalls ☐ Other

(Explain) \_\_\_\_\_

Location of Destruction \_\_\_\_\_

Justification of Destruction \_\_\_\_\_

**CERTIFICATION: (APPLICATION MAY BE MADE BY EITHER OF THE FOLLOWING)**

I hereby certify that the information above is true and complete to the best of my knowledge and belief.

Owner	Transporter <u>Jenex Operating</u>	
By	Address <u>P.O. Box 308 Hobbs NM 88241</u>	
Title	Signature <u>[Signature]</u>	
E-mail Address	E-mail Address <u>gpinterprises@msn.com</u>	
Date	Title <u>Manager</u>	Date <u>2-9-4</u>

**OIL CONSERVATION DIVISION**

Approved By Linda Williams Title Regist Analyst Date 3/11/04

A COPY OF THIS FORM MUST BE ON LOCATION DURING TANK CLEANING, REMOVAL OF SEDIMENT OIL OR MISCELLANEOUS HYDROCARBONS, AND MUST BE PRESENTED WITH TANK BOTTOMS, SEDIMENT OIL OR MISCELLANEOUS HYDROCARBONS AT THE TREATING PLANT TO WHICH IT IS DELIVERED.

**DISTRIBUTION BY OCD**

<input checked="" type="checkbox"/>	Santa Fe
<input checked="" type="checkbox"/>	File
<input type="checkbox"/>	Operator
<input type="checkbox"/>	Transporter (2)

District I  
1625 N. French Dr., Hobbs, NM 88240  
District II  
1301 W. Grand Avenue, Artesia, NM 88210  
District III  
1000 Rio Brazos Road, Aztec, NM 87410  
District IV  
1220 S. St. Francis Dr., Santa Fe, NM 87505

State of New Mexico  
Energy Minerals and Natural Resources

Oil Conservation Division  
1220 South St. Francis Dr.  
Santa Fe, NM 87505

Form C-117 A  
Revised June 10, 2003

Submit 5 Copies to  
Appropriate District Office

PERMIT NO. H-26833

**TANK CLEANING, SEDIMENT OIL REMOVAL, TRANSPORTATION OF MISCELLANEOUS HYDROCARBONS AND DISPOSAL PERMIT**

Operator or Owner Sundance Services Address P.O. Box 1737 Eunice NM 88231  
Lease or Facility Name Prabo Facility Location 29-21-38  
U.L. - Sec. - Twp. - Rge.

**OPERATION TO BE PERFORMED:**

☐ Tank Cleaning ☐ Sediment Oil Removal ☒ Transportation of Miscellaneous Hydrocarbons

Operator or Owner Representative authorizing work Kelly

Date Work to be Performed 2-7-4

**TANK CLEANING DATA**

Tank Number \_\_\_\_\_

Volume \_\_\_\_\_

Tank Type \_\_\_\_\_

Volume Below Load Line \_\_\_\_\_

**SEDIMENT OIL OR MISCELLANEOUS HYDROCARBON DATA**

Sediment Oil from: ☐ Pit ☐ Cellar ☐ Other

**MISCELLANEOUS OIL**

Tank Bottoms From: ☐ Pipeline Station ☐ Crude Terminal ☐ Refinery ☐ Other\*

Catchings From: ☐ Gasoline Plant ☐ Gathering Lines ☒ Salt Water Disposal System ☐ Other\*

☐ Pipeline Break Oil or Spill

\*Other (Explain) \_\_\_\_\_

**VOLUME AND DESTINATION:**

Estimated Volume 190 Bbls.

Field test volume of good oil 188.46 Bbls.  
(Not required prior to Division approval)

Destination (Name and Location of treating plant or other facility) Jenex Operating 11100 S Eunice HWY 18

Hobbs NM 88240

P.O. Box 308 Hobbs NM 88241

**DESTRUCTION OF SEDIMENT OIL BY:**

☐ Burning ☐ Pit Disposal ☐ Use on Roads or firewalls ☐ Other

(Explain) \_\_\_\_\_

Location of Destruction \_\_\_\_\_

Justification of Destruction \_\_\_\_\_

**CERTIFICATION: (APPLICATION MAY BE MADE BY EITHER OF THE FOLLOWING)**

I hereby certify that the information above is true and complete to the best of my knowledge and belief.

Owner	Transporter <u>Jenex Operating</u>	
By	Address <u>P.O. Box 308 Hobbs NM 88241</u>	
Title	Signature <u>[Signature]</u>	
E-mail Address	E-mail Address <u>gpinterprises@msn.com</u>	
Date	Title <u>Manager</u>	Date <u>2-7-4</u>

**OIL CONSERVATION DIVISION**

Approved By Linda Williams Title Meyst Analyst Date 3/11/04

A COPY OF THIS FORM MUST BE ON LOCATION DURING TANK CLEANING, REMOVAL OF SEDIMENT OIL OR MISCELLANEOUS HYDROCARBONS, AND MUST BE PRESENTED WITH TANK BOTTOMS, SEDIMENT OIL OR MISCELLANEOUS HYDROCARBONS AT THE TREATING PLANT TO WHICH IT IS DELIVERED.

**DISTRIBUTION BY OCD**

☒ Santa Fe  
☒ File  
☐ Operator  
☐ Transporter (2)

District I  
1625 N. French Dr., Hobbs, NM 88240  
District II  
1301 W. Grand Avenue, Artesia, NM 88210  
District III  
1000 Rio Brazos Road, Aztec, NM 87410  
District IV  
1220 S. St. Francis Dr., Santa Fe, NM 87505

State of New Mexico  
Energy Minerals and Natural Resources

Oil Conservation Division  
1220 South St. Francis Dr.  
Santa Fe, NM 87505

Form C-117 A  
Revised June 10, 2003

Submit 5 Copies to  
Appropriate District Office

PERMIT NO. H-26832

**TANK CLEANING, SEDIMENT OIL REMOVAL, TRANSPORTATION OF MISCELLANEOUS HYDROCARBONS AND DISPOSAL PERMIT**

Operator or Owner Rice Operating Address 122 W Taylor Hobbs NM 88240  
Lease or Facility Name J-26 Location 26-21-37  
U.L. - Sec. - Twp. - Rge.

**OPERATION TO BE PERFORMED:**

☐ Tank Cleaning ☐ Sediment Oil Removal ☒ Transportation of Miscellaneous Hydrocarbons

Operator or Owner Representative authorizing work Craig

Date Work to be Performed 2-6-4

**TANK CLEANING DATA**

Tank Number \_\_\_\_\_

Volume \_\_\_\_\_

Tank Type \_\_\_\_\_

Volume Below Load Line \_\_\_\_\_

**SEDIMENT OIL OR MISCELLANEOUS HYDROCARBON DATA**

Sediment Oil from: ☐ Pit ☐ Cellar ☐ Other

**MISCELLANEOUS OIL**

Tank Bottoms From: ☐ Pipeline Station ☐ Crude Terminal ☐ Refinery ☐ Other\*

Catchings From: ☐ Gasoline Plant ☐ Gathering Lines ☒ Salt Water Disposal System ☐ Other\*

☐ Pipeline Break Oil or Spill

\*Other (Explain) \_\_\_\_\_

**VOLUME AND DESTINATION:**

Estimated Volume 190 Bbls.

Field test volume of good oil 99.79 Bbls.  
(Not required prior to Division approval)

Destination (Name and Location of treating plant or other facility) Jenex Operating 11100 S Eunice HWY 18

Hobbs NM 88240

P.O. Box 308 Hobbs NM 88241

**DESTRUCTION OF SEDIMENT OIL BY:**

☐ Burning ☐ Pit Disposal ☐ Use on Roads or firewalls ☐ Other

(Explain) \_\_\_\_\_

Location of Destruction \_\_\_\_\_

Justification of Destruction \_\_\_\_\_

**CERTIFICATION:** (APPLICATION MAY BE MADE BY EITHER OF THE FOLLOWING)

I hereby certify that the information above is true and complete to the best of my knowledge and belief.

Owner	Transporter <u>Jenex Operating</u>	
By	Address <u>P.O. Box 308 Hobbs NM 88241</u>	
Title	Signature <u>[Signature]</u>	
E-mail Address	E-mail Address <u>gpinterprises@msn.com</u>	
Date	Title <u>Manager</u>	Date <u>2-6-4</u>

**OIL CONSERVATION DIVISION**

Approved By Linda Williams Title Met Analyst Date 3/11/04

A COPY OF THIS FORM MUST BE ON LOCATION DURING TANK CLEANING, REMOVAL OF SEDIMENT OIL OR MISCELLANEOUS HYDROCARBONS, AND MUST BE PRESENTED WITH TANK BOTTOMS, SEDIMENT OIL OR MISCELLANEOUS HYDROCARBONS AT THE TREATING PLANT TO WHICH IT IS DELIVERED.

**DISTRIBUTION BY OCD**

<input checked="" type="checkbox"/>	Santa Fe
<input checked="" type="checkbox"/>	File
<input type="checkbox"/>	Operator
<input type="checkbox"/>	Transporter (2)

District I  
1625 N. French Dr., Hobbs, NM 88240  
District II  
1301 W. Grand Avenue, Artesia, NM 88210  
District III  
1000 Rio Brazos Road, Aztec, NM 87410  
District IV  
1220 S. St. Francis Dr., Santa Fe, NM 87505

State of New Mexico  
Energy Minerals and Natural Resources

Oil Conservation Division  
1220 South St. Francis Dr.  
Santa Fe, NM 87505

Form C-117 A  
Revised June 10, 2003

Submit 5 Copies to  
Appropriate District Office

PERMIT NO. H-26836

**TANK CLEANING, SEDIMENT OIL REMOVAL, TRANSPORTATION OF MISCELLANEOUS HYDROCARBONS AND DISPOSAL PERMIT**

Operator or Owner Gandy Corp Address Box 827 Tatum NM 88267  
Lease or Facility Name Gandy Plant Location 11-10-35  
U.L. - Sec. - Twp. - Rge.

**OPERATION TO BE PERFORMED:**

☐ Tank Cleaning ☐ Sediment Oil Removal ☒ Transportation of Miscellaneous Hydrocarbons

Operator or Owner Representative authorizing work Lewis

Date Work to be Performed 2-10 through 14-4

**TANK CLEANING DATA** Tank Number \_\_\_\_\_ Volume \_\_\_\_\_

Tank Type \_\_\_\_\_ Volume Below Load Line \_\_\_\_\_

**SEDIMENT OIL OR MISCELLANEOUS HYDROCARBON DATA**

Sediment Oil from: ☐ Pit ☐ Cellar ☐ Other

**MISCELLANEOUS OIL**

Tank Bottoms From: ☐ Pipeline Station ☐ Crude Terminal ☐ Refinery ☐ Other\*

Catchings From: ☐ Gasoline Plant ☐ Gathering Lines ☒ Salt Water Disposal System ☐ Other\*

☐ Pipeline Break Oil or Spill

\*Other (Explain) \_\_\_\_\_

**VOLUME AND DESTINATION:** Estimated Volume 1800 Bbls. Field test volume of good oil 1967.09 Bbls.  
(Not required prior to Division approval)

Destination (Name and Location of treating plant or other facility) Jenex Operating 11100 S Eunice HWY 18

Hobbs NM 88240 P.O. Box 308 Hobbs NM 88241

**DESTRUCTION OF SEDIMENT OIL BY:** ☐ Burning ☐ Pit Disposal ☐ Use on Roads or firewalls ☐ Other

(Explain) \_\_\_\_\_

Location of Destruction \_\_\_\_\_

Justification of Destruction \_\_\_\_\_

**CERTIFICATION: (APPLICATION MAY BE MADE BY EITHER OF THE FOLLOWING)**

I hereby certify that the information above is true and complete to the best of my knowledge and belief.

Owner	Transporter <u>Jenex Operating</u>
By	Address <u>P.O.Box 308 Hobbs NM 88241</u>
Title	Signature <u>[Signature]</u>
E-mail Address	E-mail Address <u>gpinterprises@msn.com</u>
Date	Title <u>Manager</u> Date <u>2-10-4</u>

**OIL CONSERVATION DIVISION**

Approved By Linda Williams Title Mgrt Analyst Date 3/11/04

A COPY OF THIS FORM MUST BE ON LOCATION DURING TANK CLEANING, REMOVAL OF SEDIMENT OIL OR MISCELLANEOUS HYDROCARBONS, AND MUST BE PRESENTED WITH TANK BOTTOMS, SEDIMENT OIL OR MISCELLANEOUS HYDROCARBONS AT THE TREATING PLANT TO WHICH IT IS DELIVERED.

**DISTRIBUTION BY OCD**

☒ Santa Fe  
☒ File  
☐ Operator  
☐ Transporter (2)

District I  
1625 N. French Dr., Hobbs, NM 88240  
District II  
1301 W. Grand Avenue, Artesia, NM 88210  
District III  
1000 Rio Brazos Road, Aztec, NM 87410  
District IV  
1220 S. St. Francis Dr., Santa Fe, NM 87505

State of New Mexico  
Energy Minerals and Natural Resources

Oil Conservation Division  
1220 South St. Francis Dr.  
Santa Fe, NM 87505

Form C-117 A  
Revised June 10, 2003

Submit 5 Copies to  
Appropriate District Office

PERMIT NO. H-26835

**TANK CLEANING, SEDIMENT OIL REMOVAL, TRANSPORTATION OF MISCELLANEOUS HYDROCARBONS AND DISPOSAL PERMIT**

Operator or Owner Rice Operating Address 122 W Taylor Hobbs NM 88240  
Lease or Facility Name BD C-2 Location 2-22-37  
U.L. - Sec. - Twp. - Rge.

**OPERATION TO BE PERFORMED:**

☐ Tank Cleaning ☐ Sediment Oil Removal ☒ Transportation of Miscellaneous Hydrocarbons

Operator or Owner Representative authorizing work Craig

Date Work to be Performed 2-10-4

**TANK CLEANING DATA**

Tank Number \_\_\_\_\_

Volume \_\_\_\_\_

Tank Type \_\_\_\_\_

Volume Below Load Line \_\_\_\_\_

**SEDIMENT OIL OR MISCELLANEOUS HYDROCARBON DATA**

Sediment Oil from: ☐ Pit ☐ Cellar ☐ Other

**MISCELLANEOUS OIL**

Tank Bottoms From: ☐ Pipeline Station ☐ Crude Terminal ☐ Refinery ☐ Other\*

Catchings From: ☐ Gasoline Plant ☐ Gathering Lines ☒ Salt Water Disposal System ☐ Other\*

☐ Pipeline Break Oil or Spill

\*Other (Explain) \_\_\_\_\_

**VOLUME AND DESTINATION:**

Estimated Volume 500 Bbls.

Field test volume of good oil 714.53 Bbls.  
(Not required prior to Division approval)

Destination (Name and Location of treating plant or other facility) Jenex Operating 11100 S Eunice HWY 18

Hobbs NM 88240 P.O. Box 308 Hobbs NM 88241

**DESTRUCTION OF SEDIMENT OIL BY:**

☐ Burning ☐ Pit Disposal ☐ Use on Roads or firewalls ☐ Other

(Explain) \_\_\_\_\_

Location of Destruction \_\_\_\_\_

Justification of Destruction \_\_\_\_\_

**CERTIFICATION: (APPLICATION MAY BE MADE BY EITHER OF THE FOLLOWING)**

I hereby certify that the information above is true and complete to the best of my knowledge and belief.

Owner	Transporter <u>Jenex Operating</u>	
By	Address <u>P.O. Box 308 Hobbs NM 88241</u>	
Title	Signature <u>[Signature]</u>	
E-mail Address	E-mail Address <u>gpinterprises@msn.com</u>	
Date	Title <u>Manager</u>	Date <u>2-10-4</u>

**OIL CONSERVATION DIVISION**

Approved By Linda Williams

Title Mgrt Analyst

Date 3/11/04

A COPY OF THIS FORM MUST BE ON LOCATION DURING TANK CLEANING, REMOVAL OF SEDIMENT OIL OR MISCELLANEOUS HYDROCARBONS, AND MUST BE PRESENTED WITH TANK BOTTOMS, SEDIMENT OIL OR MISCELLANEOUS HYDROCARBONS AT THE TREATING PLANT TO WHICH IT IS DELIVERED.

**DISTRIBUTION BY OCD**

☒ Santa Fe

☒ File

Operator

Transporter (2)

District I  
1625 N. French Dr., Hobbs, NM 88240  
District II  
1301 W. Grand Avenue, Artesia, NM 88210  
District III  
1000 Rio Brazos Road, Aztec, NM 87410  
District IV  
1220 S. St. Francis Dr., Santa Fe, NM 87505

State of New Mexico  
Energy Minerals and Natural Resources

Oil Conservation Division  
1220 South St. Francis Dr.  
Santa Fe, NM 87505

Form C-117 A  
Revised June 10, 2003

Submit 5 Copies to  
Appropriate District Office

PERMIT NO. H-26859

**TANK CLEANING, SEDIMENT OIL REMOVAL, TRANSPORTATION OF MISCELLANEOUS HYDROCARBONS AND DISPOSAL PERMIT**

Operator or Owner Rice Operating Address 122 W Taylor Hobbs NM 88240  
Lease or Facility Name M-33 Location 33-20-37  
U.L. - Sec. - Twp. - Rge.

**OPERATION TO BE PERFORMED:**

☐ Tank Cleaning ☐ Sediment Oil Removal ☒ Transportation of Miscellaneous Hydrocarbons

Operator or Owner Representative authorizing work Oscar

Date Work to be Performed 2-17-4

**TANK CLEANING DATA**

Tank Number \_\_\_\_\_

Volume \_\_\_\_\_

Tank Type \_\_\_\_\_

Volume Below Load Line \_\_\_\_\_

**SEDIMENT OIL OR MISCELLANEOUS HYDROCARBON DATA**

Sediment Oil from: ☐ Pit ☐ Cellar ☐ Other

**MISCELLANEOUS OIL**

Tank Bottoms From: ☐ Pipeline Station ☐ Crude Terminal ☐ Refinery ☐ Other\*

Catchings From: ☐ Gasoline Plant ☐ Gathering Lines ☒ Salt Water Disposal System ☐ Other\*

☐ Pipeline Break Oil or Spill

\*Other (Explain) \_\_\_\_\_

**VOLUME AND DESTINATION:**

Estimated Volume 190 Bbls.

Field test volume of good oil 110.19 Bbls.  
(Not required prior to Division approval)

Destination (Name and Location of treating plant or other facility) Jenex Operating 11100 S Eunice HWY 18

Hobbs NM 88240 P.O. Box 308 Hobbs NM 88241

**DESTRUCTION OF SEDIMENT OIL BY:**

☐ Burning ☐ Pit Disposal ☐ Use on Roads or firewalls ☐ Other

(Explain) \_\_\_\_\_

Location of Destruction \_\_\_\_\_

Justification of Destruction \_\_\_\_\_

**CERTIFICATION:** (APPLICATION MAY BE MADE BY EITHER OF THE FOLLOWING)

I hereby certify that the information above is true and complete to the best of my knowledge and belief.

Owner	Transporter <u>Jenex Operating</u>	
By	Address <u>P.O.Box 308 Hobbs NM 88241</u>	
Title	Signature <u>[Signature]</u>	
E-mail Address	E-mail Address <u>gpinterpris@msn.com</u>	
Date	Title <u>Manager</u>	Date <u>2-17-4</u>

**OIL CONSERVATION DIVISION**

Approved By Linda Williams Title Regmt Analyst Date 3/11/04

A COPY OF THIS FORM MUST BE ON LOCATION DURING TANK CLEANING, REMOVAL OF SEDIMENT OIL OR MISCELLANEOUS HYDROCARBONS, AND MUST BE PRESENTED WITH TANK BOTTOMS, SEDIMENT OIL OR MISCELLANEOUS HYDROCARBONS AT THE TREATING PLANT TO WHICH IT IS DELIVERED.

**DISTRIBUTION BY OCD**

<input checked="" type="checkbox"/>	Santa Fe
<input checked="" type="checkbox"/>	File
<input type="checkbox"/>	Operator
<input type="checkbox"/>	Transporter (2)

District I  
1625 N. French Dr., Hobbs, NM 88240  
District II  
1301 W. Grand Avenue, Artesia, NM 88210  
District III  
1000 Rio Brazos Road, Aztec, NM 87410  
District IV  
1220 S. St. Francis Dr., Santa Fe, NM 87505

State of New Mexico  
Energy Minerals and Natural Resources

Oil Conservation Division  
1220 South St. Francis Dr.  
Santa Fe, NM 87505

Form C-117 A  
Revised June 10, 2003

Submit 5 Copies to  
Appropriate District Office

PERMIT NO. H-26855

**TANK CLEANING, SEDIMENT OIL REMOVAL, TRANSPORTATION OF MISCELLANEOUS HYDROCARBONS AND DISPOSAL PERMIT**

Operator or Owner Rice Operat. Address 122 W Taylor Hobbs NM 88240  
Lease or Facility Name N-18 Location 18-22-37  
U.L. - Sec. - Twp. - Rge.

**OPERATION TO BE PERFORMED:**

☐ Tank Cleaning ☐ Sediment Oil Removal ☒ Transportation of Miscellaneous Hydrocarbons

Operator or Owner Representative authorizing work Daniel

Date Work to be Performed 2-16-4

**TANK CLEANING DATA** Tank Number \_\_\_\_\_ Volume \_\_\_\_\_

Tank Type \_\_\_\_\_ Volume Below Load Line \_\_\_\_\_

**SEDIMENT OIL OR MISCELLANEOUS HYDROCARBON DATA**

Sediment Oil from: ☐ Pit ☐ Cellar ☐ Other

**MISCELLANEOUS OIL**

Tank Bottoms From: ☐ Pipeline Station ☐ Crude Terminal ☐ Refinery ☐ Other\*

Catchings From: ☐ Gasoline Plant ☐ Gathering Lines ☒ Salt Water Disposal System ☐ Other\*

☐ Pipeline Break Oil or Spill

\*Other (Explain) \_\_\_\_\_

**VOLUME AND DESTINATION:** Estimated Volume 190 Bbls. Field test volume of good oil 292.49 Bbls.

(Not required prior to Division approval)

Destination (Name and Location of treating plant or other facility) Jenex Operating 11100 S Eunice HWY 18

Hobbs NM 88240 P.O. Box 308 Hobbs NM 88241

**DESTRUCTION OF SEDIMENT OIL BY:** ☐ Burning ☐ Pit Disposal ☐ Use on Roads or firewalls ☐ Other

(Explain) \_\_\_\_\_

Location of Destruction \_\_\_\_\_

Justification of Destruction \_\_\_\_\_

**CERTIFICATION: (APPLICATION MAY BE MADE BY EITHER OF THE FOLLOWING)**

I hereby certify that the information above is true and complete to the best of my knowledge and belief.

Owner	Transporter <u>Jenex Operating</u>	
By	Address <u>P.O.Box 308 Hobbs NM 88241</u>	
Title	Signature <u>[Signature]</u>	
E-mail Address	E-mail Address <u>gpinterprises@msn.com</u>	
Date	Title <u>Manager</u>	Date <u>2-16-4</u>

**OIL CONSERVATION DIVISION**

Approved By Linda Williams Title Mgrt Analyst Date 3-11-04

A COPY OF THIS FORM MUST BE ON LOCATION DURING TANK CLEANING, REMOVAL OF SEDIMENT OIL OR MISCELLANEOUS HYDROCARBONS, AND MUST BE PRESENTED WITH TANK BOTTOMS, SEDIMENT OIL OR MISCELLANEOUS HYDROCARBONS AT THE TREATING PLANT TO WHICH IT IS DELIVERED.

**DISTRIBUTION BY OCD**

<input checked="" type="checkbox"/>	Santa Fe
<input checked="" type="checkbox"/>	File
<input type="checkbox"/>	Operator
<input type="checkbox"/>	Transporter (2)

District I  
1625 N. French Dr., Hobbs, NM 88240  
District II  
1301 W. Grand Avenue, Artesia, NM 88210  
District III  
1000 Rio Brazos Road, Aztec, NM 87410  
District IV  
1220 S. St. Francis Dr., Santa Fe, NM 87505

State of New Mexico  
Energy Minerals and Natural Resources

Oil Conservation Division  
1220 South St. Francis Dr.  
Santa Fe, NM 87505

Form C-117 A  
Revised June 10, 2003

Submit 5 Copies to  
Appropriate District Office

PERMIT NO. H-26854

**TANK CLEANING, SEDIMENT OIL REMOVAL, TRANSPORTATION OF MISCELLANEOUS HYDROCARBONS AND DISPOSAL PERMIT**

Operator or Owner DKD LLC Address P.O. Box 682 Tatum NM 88267  
Lease or Facility Name Watson 6 #1 SWD Location 6-16-36  
U.L. - Sec. - Twp. - Rge.

**OPERATION TO BE PERFORMED:**

☐ Tank Cleaning ☐ Sediment Oil Removal ☒ Transportation of Miscellaneous Hydrocarbons

Operator or Owner Representative authorizing work Danny

Date Work to be Performed 2-17-4

**TANK CLEANING DATA**

Tank Number \_\_\_\_\_

Volume \_\_\_\_\_

Tank Type \_\_\_\_\_

Volume Below Load Line \_\_\_\_\_

**SEDIMENT OIL OR MISCELLANEOUS HYDROCARBON DATA**

Sediment Oil from: ☐ Pit ☐ Cellar ☐ Other

**MISCELLANEOUS OIL**

Tank Bottoms From: ☐ Pipeline Station ☐ Crude Terminal ☐ Refinery ☐ Other\*

Catchings From: ☐ Gasoline Plant ☐ Gathering Lines ☒ Salt Water Disposal System ☐ Other\*

☐ Pipeline Break Oil or Spill

\*Other (Explain) \_\_\_\_\_

**VOLUME AND DESTINATION:** Estimated Volume 190 Bbls. Field test volume of good oil 162.45 Bbls.  
(Not required prior to Division approval)

Destination (Name and Location of treating plant or other facility) Jenex Operating 11100 S Eunice HWY 18

Hobbs NM 88240 P.O. Box 308 Hobbs NM 88241

**DESTRUCTION OF SEDIMENT OIL BY:** ☐ Burning ☐ Pit Disposal ☐ Use on Roads or firewalls ☐ Other

(Explain) \_\_\_\_\_

Location of Destruction \_\_\_\_\_

Justification of Destruction \_\_\_\_\_

**CERTIFICATION: (APPLICATION MAY BE MADE BY EITHER OF THE FOLLOWING)**

I hereby certify that the information above is true and complete to the best of my knowledge and belief.

Owner	Transporter <u>Jenex Operating</u>	
By	Address <u>P.O. Box 308 Hobbs NM 88241</u>	
Title	Signature <u>[Signature]</u>	
E-mail Address	E-mail Address <u>gpinterprises@msn.com</u>	
Date	Title <u>Manager</u>	Date <u>2-16-4</u>

**OIL CONSERVATION DIVISION**

Approved By Linda Williams Title Mgrt Analyst Date 3/4/04

A COPY OF THIS FORM MUST BE ON LOCATION DURING TANK CLEANING, REMOVAL OF SEDIMENT OIL OR MISCELLANEOUS HYDROCARBONS, AND MUST BE PRESENTED WITH TANK BOTTOMS, SEDIMENT OIL OR MISCELLANEOUS HYDROCARBONS AT THE TREATING PLANT TO WHICH IT IS DELIVERED.

DISTRIBUTION BY OCD	
<input checked="" type="checkbox"/>	Santa Fe
<input checked="" type="checkbox"/>	File
<input type="checkbox"/>	Operator
<input type="checkbox"/>	Transporter (2)



District I  
1625 N. French Dr., Hobbs, NM 88240  
District II  
1301 W. Grand Avenue, Artesia, NM 88210  
District III  
1000 Rio Brazos Road, Aztec, NM 87410  
District IV  
1220 S. St. Francis Dr., Santa Fe, NM 87505

State of New Mexico  
Energy Minerals and Natural Resources

Oil Conservation Division  
1220 South St. Francis Dr.  
Santa Fe, NM 87505

Form C-117 A  
Revised June 10, 2003

Submit 5 Copies to  
Appropriate District Office

PERMIT NO. H-26852

**TANK CLEANING, SEDIMENT OIL REMOVAL, TRANSPORTATION OF MISCELLANEOUS HYDROCARBONS AND DISPOSAL PERMIT**

Operator or Owner Sundance Services Address P.O. Box 1737 Eunice NM 88231  
Lease or Facility Name Prabo Facility Location 29-21-38  
U.L. - Sec. - Twp. - Rge.

**OPERATION TO BE PERFORMED:**

☐ Tank Cleaning ☐ Sediment Oil Removal ☒ Transportation of Miscellaneous Hydrocarbons

Operator or Owner Representative authorizing work Fabian

Date Work to be Performed 2-14-4

**TANK CLEANING DATA** Tank Number \_\_\_\_\_ Volume \_\_\_\_\_

Tank Type \_\_\_\_\_ Volume Below Load Line \_\_\_\_\_

**SEDIMENT OIL OR MISCELLANEOUS HYDROCARBON DATA**

Sediment Oil from: ☐ Pit ☐ Cellar ☐ Other

**MISCELLANEOUS OIL**

Tank Bottoms From: ☐ Pipeline Station ☐ Crude Terminal ☐ Refinery ☐ Other\*

Catchings From: ☐ Gasoline Plant ☐ Gathering Lines ☒ Salt Water Disposal System ☐ Other\*

☐ Pipeline Break Oil or Spill

\*Other (Explain) \_\_\_\_\_

**VOLUME AND DESTINATION:** Estimated Volume 190 Bbls. Field test volume of good oil 187.90 Bbls.  
(Not required prior to Division approval)

Destination (Name and Location of treating plant or other facility) Jenex Operating 11100 S Eunice HWY 18

Hobbs NM 88240 P.O. Box 308 Hobbs NM 88241

**DESTRUCTION OF SEDIMENT OIL BY:** ☐ Burning ☐ Pit Disposal ☐ Use on Roads or firewalls ☐ Other

(Explain) \_\_\_\_\_

Location of Destruction \_\_\_\_\_

Justification of Destruction \_\_\_\_\_

**CERTIFICATION:** (APPLICATION MAY BE MADE BY EITHER OF THE FOLLOWING)

I hereby certify that the information above is true and complete to the best of my knowledge and belief.

Owner	Transporter <u>Jenex Operating</u>	
By	Address <u>P.O. Box 308 Hobbs NM 88241</u>	
Title	Signature <u>[Signature]</u>	
E-mail Address	E-mail Address <u>gpinterprises@msn.com</u>	
Date	Title <u>Manager</u>	Date <u>2-14-4</u>

**OIL CONSERVATION DIVISION**

Approved By Linda Williams Title Major Analyst Date 3-11-04

A COPY OF THIS FORM MUST BE ON LOCATION DURING TANK CLEANING, REMOVAL OF SEDIMENT OIL OR MISCELLANEOUS HYDROCARBONS, AND MUST BE PRESENTED WITH TANK BOTTOMS, SEDIMENT OIL OR MISCELLANEOUS HYDROCARBONS AT THE TREATING PLANT TO WHICH IT IS DELIVERED.

DISTRIBUTION BY OCD	
<input checked="" type="checkbox"/>	Santa Fe
<input checked="" type="checkbox"/>	File
<input type="checkbox"/>	Operator
<input type="checkbox"/>	Transporter (2)

District I  
1625 N. French Dr., Hobbs, NM 88240  
District II  
1301 W. Grand Avenue, Artesia, NM 88210  
District III  
1000 Rio Brazos Road, Aztec, NM 87410  
District IV  
1220 S. St. Francis Dr., Santa Fe, NM 87505

State of New Mexico  
Energy Minerals and Natural Resources

Oil Conservation Division  
1220 South St. Francis Dr.  
Santa Fe, NM 87505

Form C-117 A  
Revised June 10, 2003

Submit 5 Copies to  
Appropriate District Office

PERMIT NO. H-26860

**TANK CLEANING, SEDIMENT OIL REMOVAL, TRANSPORTATION OF MISCELLANEOUS HYDROCARBONS AND DISPOSAL PERMIT**

Operator or Owner Basin Alliance Address Box 1378 Hobbs NM 88241

Lease or Facility Name A.J. State SWD Location 33-18-36

U.L. - Sec. - Twp. - Rge

**OPERATION TO BE PERFORMED:**

☐ Tank Cleaning ☐ Sediment Oil Removal ☒ Transportation of Miscellaneous Hydrocarbons

Operator or Owner Representative authorizing work Hugo

Date Work to be Performed 2-18-4

**TANK CLEANING DATA** Tank Number \_\_\_\_\_ Volume \_\_\_\_\_

Tank Type \_\_\_\_\_

Volume Below Load Line \_\_\_\_\_

**SEDIMENT OIL OR MISCELLANEOUS HYDROCARBON DATA**

Sediment Oil from: ☐ Pit ☐ Cellar ☐ Other

**MISCELLANEOUS OIL**

Tank Bottoms From: ☐ Pipeline Station ☐ Crude Terminal ☐ Refinery ☐ Other\*

Catchings From: ☐ Gasoline Plant ☐ Gathering Lines ☒ Salt Water Disposal System ☐ Other\*

☐ Pipeline Break Oil or Spill

\*Other (Explain) \_\_\_\_\_

**VOLUME AND DESTINATION:** Estimated Volume 380 Bbls. Field test volume of good oil 328.29 Bbls.  
(Not required prior to Division approval)

Destination (Name and Location of treating plant or other facility) Jenex Operating 11100 S Eunice HWY 18

Hobbs NM 88240 P.O. Box 308 Hobbs NM 88241

**DESTRUCTION OF SEDIMENT OIL BY:** ☐ Burning ☐ Pit Disposal ☐ Use on Roads or firewalls ☐ Other

(Explain) \_\_\_\_\_

Location of Destruction \_\_\_\_\_

Justification of Destruction \_\_\_\_\_

**CERTIFICATION: (APPLICATION MAY BE MADE BY EITHER OF THE FOLLOWING)**

I hereby certify that the information above is true and complete to the best of my knowledge and belief.

Owner	Transporter <u>Jenex Operating</u>	
By	Address <u>P.O.Box 308 Hobbs NM 88241</u>	
Title	Signature <u>[Signature]</u>	
E-mail Address	E-mail Address <u>gpinterprises@msn.com</u>	
Date	Title <u>Manager</u>	Date <u>2-18-4</u>

**OIL CONSERVATION DIVISION**

Approved By Jinda Williams Title Mgrt Analyst Date 3/11/04

A COPY OF THIS FORM MUST BE ON LOCATION DURING TANK CLEANING, REMOVAL OF SEDIMENT OIL OR MISCELLANEOUS HYDROCARBONS, AND MUST BE PRESENTED WITH TANK BOTTOMS, SEDIMENT OIL OR MISCELLANEOUS HYDROCARBONS AT THE TREATING PLANT TO WHICH IT IS DELIVERED.

**DISTRIBUTION BY OCD**

<input checked="" type="checkbox"/>	Santa Fe
<input checked="" type="checkbox"/>	File
<input type="checkbox"/>	Operator
<input type="checkbox"/>	Transporter (2)

District I  
1625 N. French Dr., Hobbs, NM 88240  
District II  
1301 W. Grand Avenue, Artesia, NM 88210  
District III  
1000 Rio Brazos Road, Aztec, NM 87410  
District IV  
1220 S. St. Francis Dr., Santa Fe, NM 87505

State of New Mexico  
Energy Minerals and Natural Resources

Form C-117 A  
Revised June 10, 2003

Oil Conservation Division  
1220 South St. Francis Dr.  
Santa Fe, NM 87505

Submit 5 Copies to  
Appropriate District Office

PERMIT NO. H-26867

**TANK CLEANING, SEDIMENT OIL REMOVAL, TRANSPORTATION OF MISCELLANEOUS HYDROCARBONS AND DISPOSAL PERMIT**

Operator or Owner Rice Operativy Address 122 w Taylor Hobbs Nm 88240  
Lease or Facility Name K-33 Location 33-19-37  
U.L. - Sec. - Twp. - Rge

**OPERATION TO BE PERFORMED:**

☐ Tank Cleaning ☐ Sediment Oil Removal ☒ Transportation of Miscellaneous Hydrocarbons

Operator or Owner Representative authorizing work Craig

Date Work to be Performed 2-18-4

**TANK CLEANING DATA**

Tank Number \_\_\_\_\_

Volume \_\_\_\_\_

Tank Type \_\_\_\_\_

Volume Below Load Line \_\_\_\_\_

**SEDIMENT OIL OR MISCELLANEOUS HYDROCARBON DATA**

Sediment Oil from: ☐ Pit ☐ Cellar ☐ Other

**MISCELLANEOUS OIL**

Tank Bottoms From: ☐ Pipeline Station ☐ Crude Terminal ☐ Refinery ☐ Other\*

Catchings From: ☐ Gasoline Plant ☐ Gathering Lines ☒ Salt Water Disposal System ☐ Other\*

☐ Pipeline Break Oil or Spill

\*Other (Explain) \_\_\_\_\_

**VOLUME AND DESTINATION:**

Estimated Volume 190 Bbls.

Field test volume of good oil 168.77 Bbls.  
(Not required prior to Division approval)

Destination (Name and Location of treating plant or other facility) Jenex Operating 11100 S Eunice HWY 18

Hobbs NM 88240 P.O. Box 308 Hobbs NM 88241

**DESTRUCTION OF SEDIMENT OIL BY:**

☐ Burning ☐ Pit Disposal ☐ Use on Roads or firewalls ☐ Other

(Explain) \_\_\_\_\_

Location of Destruction \_\_\_\_\_

Justification of Destruction \_\_\_\_\_

**CERTIFICATION: (APPLICATION MAY BE MADE BY EITHER OF THE FOLLOWING)**

I hereby certify that the information above is true and complete to the best of my knowledge and belief.

Owner	Transporter <u>Jenex Operating</u>	
By	Address <u>P.O.Box 308 Hobbs NM 88241</u>	
Title	Signature <u>[Signature]</u>	
E-mail Address	E-mail Address <u>gplnterprises@msn.com</u>	
Date	Title <u>Manager</u>	Date <u>2-18-4</u>

**OIL CONSERVATION DIVISION**

Approved By Linda Williams Title Manager Analyst Date 3/11/04

A COPY OF THIS FORM MUST BE ON LOCATION DURING TANK CLEANING, REMOVAL OF SEDIMENT OIL OR MISCELLANEOUS HYDROCARBONS, AND MUST BE PRESENTED WITH TANK BOTTOMS, SEDIMENT OIL OR MISCELLANEOUS HYDROCARBONS AT THE TREATING PLANT TO WHICH IT IS DELIVERED.

**DISTRIBUTION BY OCD**

☒ Santa Fe

☒ File

☐ Operator

☐ Transporter (2)

District I  
1625 N. French Dr., Hobbs, NM 88240  
District II  
1301 W. Grand Avenue, Artesia, NM 88210  
District III  
1000 Rio Brazos Road, Aztec, NM 87410  
District IV  
1220 S. St. Francis Dr., Santa Fe, NM 87505

State of New Mexico  
Energy Minerals and Natural Resources

Oil Conservation Division  
1220 South St. Francis Dr.  
Santa Fe, NM 87505

Form C-117 A  
Revised June 10, 2003

Submit 5 Copies to  
Appropriate District Office

PERMIT NO. H-26868

**TANK CLEANING, SEDIMENT OIL REMOVAL, TRANSPORTATION OF MISCELLANEOUS HYDROCARBONS AND DISPOSAL PERMIT**

Operator or Owner Pool Co. Address P.O. Box 5208 Hobbs NM 88241  
Lease or Facility Name State AB SWD Location 3-19-37  
UL - Sec. - Twp. - Rge.

**OPERATION TO BE PERFORMED:**

☐ Tank Cleaning ☐ Sediment Oil Removal ☒ Transportation of Miscellaneous Hydrocarbons

Operator or Owner Representative authorizing work Freeman

Date Work to be Performed 2-19-4

**TANK CLEANING DATA**

Tank Number \_\_\_\_\_

Volume \_\_\_\_\_

Tank Type \_\_\_\_\_

Volume Below Load Line \_\_\_\_\_

**SEDIMENT OIL OR MISCELLANEOUS HYDROCARBON DATA**

Sediment Oil from: ☐ Pit ☐ Cellar ☐ Other

**MISCELLANEOUS OIL**

Tank Bottoms From: ☐ Pipeline Station ☐ Crude Terminal ☐ Refinery ☐ Other\*

Catchings From: ☐ Gasoline Plant ☐ Gathering Lines ☒ Salt Water Disposal System ☐ Other\*

☐ Pipeline Break Oil or Spill

\*Other (Explain) \_\_\_\_\_

**VOLUME AND DESTINATION:**

Estimated Volume 195 Bbls.

Field test volume of good oil 192.28 Bbls.  
(Not required prior to Division approval)

Destination (Name and Location of treating plant or other facility) Jenex Operating 11100 S Eunice HWY 18

Hobbs NM 88240 P.O. Box 308 Hobbs NM 88241

**DESTRUCTION OF SEDIMENT OIL BY:**

☐ Burning ☐ Pit Disposal ☐ Use on Roads or firewalls ☐ Other

(Explain) \_\_\_\_\_

Location of Destruction \_\_\_\_\_

Justification of Destruction \_\_\_\_\_

**CERTIFICATION: (APPLICATION MAY BE MADE BY EITHER OF THE FOLLOWING)**

I hereby certify that the information above is true and complete to the best of my knowledge and belief.

Owner	Transporter <u>Jenex Operating</u>	
By	Address <u>P.O. Box 308 Hobbs NM 88241</u>	
Title	Signature <u>[Signature]</u>	
E-mail Address	E-mail Address <u>gpinterprises@msn.com</u>	
Date	Title <u>Manager</u>	Date <u>2-19-4</u>

**OIL CONSERVATION DIVISION**

Approved By Jada Williams Title Mgmt Analyst Date 3/11/04

A COPY OF THIS FORM MUST BE ON LOCATION DURING TANK CLEANING, REMOVAL OF SEDIMENT OIL OR MISCELLANEOUS HYDROCARBONS, AND MUST BE PRESENTED WITH TANK BOTTOMS, SEDIMENT OIL OR MISCELLANEOUS HYDROCARBONS AT THE TREATING PLANT TO WHICH IT IS DELIVERED.

DISTRIBUTION BY OCD	
<input checked="" type="checkbox"/>	Santa Fe
<input checked="" type="checkbox"/>	File
<input type="checkbox"/>	Operator
<input type="checkbox"/>	Transporter (2)

District I  
1625 N. French Dr., Hobbs, NM 88240  
District II  
1301 W. Grand Avenue, Artesia, NM 88210  
District III  
1000 Rio Brazos Road, Aztec, NM 87410  
District IV  
1220 S. St. Francis Dr., Santa Fe, NM 87505

State of New Mexico  
Energy Minerals and Natural Resources

Oil Conservation Division  
1220 South St. Francis Dr.  
Santa Fe, NM 87505

Form C-117 A  
Revised June 10, 2003

Submit 5 Copies to  
Appropriate District Office

PERMIT NO. H-26866

**TANK CLEANING, SEDIMENT OIL REMOVAL, TRANSPORTATION OF MISCELLANEOUS HYDROCARBONS AND DISPOSAL PERMIT**

Operator or Owner Sundance Services Address P.O. Box 1737 Eunice NM 88231  
Lease or Facility Name Prabo Facility Location 29-21-38  
U.L. - Sec. - Twp. - Rge.

**OPERATION TO BE PERFORMED:**

☐ Tank Cleaning ☐ Sediment Oil Removal ☒ Transportation of Miscellaneous Hydrocarbons

Operator or Owner Representative authorizing work Fabian

Date Work to be Performed 2-18-4

**TANK CLEANING DATA**

Tank Number \_\_\_\_\_

Volume \_\_\_\_\_

Tank Type \_\_\_\_\_

Volume Below Load Line \_\_\_\_\_

**SEDIMENT OIL OR MISCELLANEOUS HYDROCARBON DATA**

Sediment Oil from: ☐ Pit ☐ Cellar ☐ Other

**MISCELLANEOUS OIL**

Tank Bottoms From: ☐ Pipeline Station ☐ Crude Terminal ☐ Refinery ☐ Other\*

Catchings From: ☐ Gasoline Plant ☐ Gathering Lines ☒ Salt Water Disposal System ☐ Other\*

☐ Pipeline Break Oil or Spill

\*Other (Explain) \_\_\_\_\_

**VOLUME AND DESTINATION:**

Estimated Volume 380 Bbls.

Field test volume of good oil 190.28 Bbls.  
(Not required prior to Division approval)

Destination (Name and Location of treating plant or other facility) Jenex Operating 11100 S Eunice HWY 18

Hobbs NM 88240

P.O. Box 308 Hobbs NM 88241

**DESTRUCTION OF SEDIMENT OIL BY:**

☐ Burning ☐ Pit Disposal ☐ Use on Roads or firewalls ☐ Other

(Explain) \_\_\_\_\_

Location of Destruction \_\_\_\_\_

Justification of Destruction \_\_\_\_\_

**CERTIFICATION: (APPLICATION MAY BE MADE BY EITHER OF THE FOLLOWING)**

I hereby certify that the information above is true and complete to the best of my knowledge and belief.

Owner	Transporter <u>Jenex Operating</u>	
By	Address <u>P.O. Box 308 Hobbs NM 88241</u>	
Title	Signature <u>[Signature]</u>	
E-mail Address	E-mail Address <u>gpinterprises@msn.com</u>	
Date	Title <u>Manager</u>	Date <u>2-19-4</u>

**OIL CONSERVATION DIVISION -**

Approved By Linda Williams Title Mgrt Analyst Date 3/11/04

A COPY OF THIS FORM MUST BE ON LOCATION DURING TANK CLEANING, REMOVAL OF SEDIMENT OIL OR MISCELLANEOUS HYDROCARBONS, AND MUST BE PRESENTED WITH TANK BOTTOMS, SEDIMENT OIL OR MISCELLANEOUS HYDROCARBONS AT THE TREATING PLANT TO WHICH IT IS DELIVERED.

DISTRIBUTION BY OCD	
<input checked="" type="checkbox"/>	Santa Fe
<input checked="" type="checkbox"/>	File
<input type="checkbox"/>	Operator
<input type="checkbox"/>	Transporter (2)

District I  
1625 N. French Dr., Hobbs, NM 88240  
District II  
1301 W. Grand Avenue, Artesia, NM 88210  
District III  
1000 Rio Brazos Road, Aztec, NM 87410  
District IV  
1220 S. St. Francis Dr., Santa Fe, NM 87505

State of New Mexico  
Energy Minerals and Natural Resources

Oil Conservation Division  
1220 South St. Francis Dr.  
Santa Fe, NM 87505

Form C-117 A  
Revised June 10, 2003

Submit 5 Copies to  
Appropriate District Office

PERMIT NO. H-26869

**TANK CLEANING, SEDIMENT OIL REMOVAL, TRANSPORTATION OF MISCELLANEOUS HYDROCARBONS AND DISPOSAL PERMIT**

Operator or Owner Rice Operative Address 122 W Taylor Hobbs NM 88240  
Lease or Facility Name F-29 Location 29-18-38  
U.L. - Sec. - Twp. - Rge.

**OPERATION TO BE PERFORMED:**

☐ Tank Cleaning ☐ Sediment Oil Removal ☒ Transportation of Miscellaneous Hydrocarbons

Operator or Owner Representative authorizing work Craig

Date Work to be Performed 2-20-04

**TANK CLEANING DATA**

Tank Number \_\_\_\_\_

Volume \_\_\_\_\_

Tank Type \_\_\_\_\_

Volume Below Load Line \_\_\_\_\_

**SEDIMENT OIL OR MISCELLANEOUS HYDROCARBON DATA**

Sediment Oil from: ☐ Pit ☐ Cellar ☐ Other

**MISCELLANEOUS OIL**

Tank Bottoms From: ☐ Pipeline Station ☐ Crude Terminal ☐ Refinery ☐ Other\*

Catchings From: ☐ Gasoline Plant ☐ Gathering Lines ☒ Salt Water Disposal System ☐ Other\*

☐ Pipeline Break Oil or Spill

\*Other (Explain) \_\_\_\_\_

**VOLUME AND DESTINATION:**

Estimated Volume 190 Bbls.

Field test volume of good oil 135.96 Bbls.  
(Not required prior to Division approval)

Destination (Name and Location of treating plant or other facility) Jenex Operating 11100 S Eunice HWY 18  
Hobbs NM 88240 P.O. Box 308 Hobbs NM 88241

**DESTRUCTION OF SEDIMENT OIL BY:**

☐ Burning ☐ Pit Disposal ☐ Use on Roads or firewalls ☐ Other

(Explain) \_\_\_\_\_

Location of Destruction \_\_\_\_\_

Justification of Destruction \_\_\_\_\_

**CERTIFICATION: (APPLICATION MAY BE MADE BY EITHER OF THE FOLLOWING)**

I hereby certify that the information above is true and complete to the best of my knowledge and belief.

Owner	Transporter <u>Jenex Operating</u>	
By	Address <u>P.O. Box 308 Hobbs NM 88241</u>	
Title	Signature <u>[Signature]</u>	
E-mail Address	E-mail Address <u>gpinterprises@msn.com</u>	
Date	Title <u>Manager</u>	Date <u>2-20-04</u>

**OIL CONSERVATION DIVISION**

Approved By Janda Williams

Title Regmt Analyst

Date 3/11/04

A COPY OF THIS FORM MUST BE ON LOCATION DURING TANK CLEANING, REMOVAL OF SEDIMENT OIL OR MISCELLANEOUS HYDROCARBONS, AND MUST BE PRESENTED WITH TANK BOTTOMS, SEDIMENT OIL OR MISCELLANEOUS HYDROCARBONS AT THE TREATING PLANT TO WHICH IT IS DELIVERED.

DISTRIBUTION BY OCD	
<input checked="" type="checkbox"/>	Santa Fe
<input checked="" type="checkbox"/>	File
<input type="checkbox"/>	Operator
<input type="checkbox"/>	Transporter (2)

District I  
1625 N. French Dr., Hobbs, NM 88240  
District II  
1301 W. Grand Avenue, Artesia, NM 88210  
District III  
1000 Rio Brazos Road, Aztec, NM 87410  
District IV  
1220 S. St. Francis Dr., Santa Fe, NM 87505

State of New Mexico  
Energy Minerals and Natural Resources

Oil Conservation Division  
1220 South St. Francis Dr.  
Santa Fe, NM 87505

Form C-117 A  
Revised June 10, 2003

Submit 5 Copies to  
Appropriate District Office

PERMIT NO. H-26877

**TANK CLEANING, SEDIMENT OIL REMOVAL, TRANSPORTATION OF MISCELLANEOUS HYDROCARBONS AND DISPOSAL PERMIT**

Operator or Owner Southwest Royalties Address P.O. Box 11390 Midland TX 79702  
Lease or Facility Name Cities Federal swr Location 20-22-36  
U.L. - Sec. - Twp. - Rge.

**OPERATION TO BE PERFORMED:**

☐ Tank Cleaning ☐ Sediment Oil Removal ☒ Transportation of Miscellaneous Hydrocarbons

Operator or Owner Representative authorizing work Southwest Royalties

Date Work to be Performed 2-23-4

**TANK CLEANING DATA**

Tank Number \_\_\_\_\_

Volume \_\_\_\_\_

Tank Type \_\_\_\_\_

Volume Below Load Line \_\_\_\_\_

**SEDIMENT OIL OR MISCELLANEOUS HYDROCARBON DATA**

Sediment Oil from: ☐ Pit ☐ Cellar ☐ Other

**MISCELLANEOUS OIL**

Tank Bottoms From: ☐ Pipeline Station ☐ Crude Terminal ☐ Refinery ☐ Other\*

Catchings From: ☐ Gasoline Plant ☐ Gathering Lines ☒ Salt Water Disposal System ☐ Other\*

☐ Pipeline Break Oil or Spill

\*Other (Explain) \_\_\_\_\_

**VOLUME AND DESTINATION:**

Estimated Volume 195 Bbls.

Field test volume of good oil 193.32 Bbls.  
(Not required prior to Division approval)

Destination (Name and Location of treating plant or other facility) Jenex Operating 11100 S Bunice HWY 18

Hobbs NM 88240

P.O. Box 308 Hobbs NM 88241

**DESTRUCTION OF SEDIMENT OIL BY:**

☐ Burning ☐ Pit Disposal ☐ Use on Roads or firewalls ☐ Other

(Explain) \_\_\_\_\_

Location of Destruction \_\_\_\_\_

Justification of Destruction \_\_\_\_\_

**CERTIFICATION:** (APPLICATION MAY BE MADE BY EITHER OF THE FOLLOWING)

I hereby certify that the information above is true and complete to the best of my knowledge and belief.

Owner	Transporter <u>Jenex Operating</u>	
By	Address <u>P.O. Box 308 Hobbs NM 88241</u>	
Title	Signature <u>[Signature]</u>	
E-mail Address	E-mail Address <u>gpinterprises@sn.com</u>	
Date	Title <u>Manager</u>	Date <u>2-23-4</u>

**OIL CONSERVATION DIVISION**

Approved By Linda Williams Title Mgrt Analyst Date 3/11/04

A COPY OF THIS FORM MUST BE ON LOCATION DURING TANK CLEANING, REMOVAL OF SEDIMENT OIL OR MISCELLANEOUS HYDROCARBONS, AND MUST BE PRESENTED WITH TANK BOTTOMS, SEDIMENT OIL OR MISCELLANEOUS HYDROCARBONS AT THE TREATING PLANT TO WHICH IT IS DELIVERED.

**DISTRIBUTION BY OCD**

<input checked="" type="checkbox"/>	Santa Fe
<input checked="" type="checkbox"/>	File
<input type="checkbox"/>	Operator
<input type="checkbox"/>	Transporter (2)

District I  
1625 N. French Dr., Hobbs, NM 88240  
District II  
1301 W. Grand Avenue, Artesia, NM 88210  
District III  
1000 Rio Brazos Road, Aztec, NM 87410  
District IV  
1220 S. St. Francis Dr., Santa Fe, NM 87505

State of New Mexico  
Energy Minerals and Natural Resources

Oil Conservation Division  
1220 South St. Francis Dr.  
Santa Fe, NM 87505

Form C-117 A  
Revised June 10, 2003

Submit 5 Copies to  
Appropriate District Office

PERMIT NO. H-26858

**TANK CLEANING, SEDIMENT OIL REMOVAL, TRANSPORTATION OF MISCELLANEOUS HYDROCARBONS AND DISPOSAL PERMIT**

Operator or Owner Rice Operating Address 122 W Taylor Hobbs NM 88240  
Lease or Facility Name BD C-2 Location 2-22-37  
U.L. - Sec. - Twp. - Rge.

**OPERATION TO BE PERFORMED:**

☐ Tank Cleaning ☐ Sediment Oil Removal ☒ Transportation of Miscellaneous Hydrocarbons

Operator or Owner Representative authorizing work Craig

Date Work to be Performed 2-17-4

**TANK CLEANING DATA**

Tank Number \_\_\_\_\_

Volume \_\_\_\_\_

Tank Type \_\_\_\_\_

Volume Below Load Line \_\_\_\_\_

**SEDIMENT OIL OR MISCELLANEOUS HYDROCARBON DATA**

Sediment Oil from: ☐ Pit ☐ Cellar ☐ Other

**MISCELLANEOUS OIL**

Tank Bottoms From: ☐ Pipeline Station ☐ Crude Terminal ☐ Refinery ☐ Other\*

Catchings From: ☐ Gasoline Plant ☐ Gathering Lines ☒ Salt Water Disposal System ☐ Other\*

☐ Pipeline Break Oil or Spill

\*Other (Explain) \_\_\_\_\_

**VOLUME AND DESTINATION:**

Estimated Volume 500 Bbls.

Field test volume of good oil 298.83 Bbls.  
(Not required prior to Division approval)

Destination (Name and Location of treating plant or other facility) Jenex Operating 11100 S Eunice HWY 18

Hobbs NM 88240 P.O. Box 308 Hobbs NM 88241

**DESTRUCTION OF SEDIMENT OIL BY:**

☐ Burning ☐ Pit Disposal ☐ Use on Roads or firewalls ☐ Other

(Explain) \_\_\_\_\_

Location of Destruction \_\_\_\_\_

Justification of Destruction \_\_\_\_\_

**CERTIFICATION: (APPLICATION MAY BE MADE BY EITHER OF THE FOLLOWING)**

I hereby certify that the information above is true and complete to the best of my knowledge and belief.

Owner	Transporter <u>Jenex Operating</u>	
By	Address <u>P.O.Box 308 Hobbs NM 88241</u>	
Title	Signature <u>[Signature]</u>	
E-mail Address	E-mail Address <u>gpinterprises@msn.com</u>	
Date	Title <u>Manager</u>	Date <u>2-17-4</u>

**OIL CONSERVATION DIVISION**

Approved By Jinda Williams

Title Regist Analyst

Date 3/11/04

A COPY OF THIS FORM MUST BE ON LOCATION DURING TANK CLEANING, REMOVAL OF SEDIMENT OIL OR MISCELLANEOUS HYDROCARBONS, AND MUST BE PRESENTED WITH TANK BOTTOMS, SEDIMENT OIL OR MISCELLANEOUS HYDROCARBONS AT THE TREATING PLANT TO WHICH IT IS DELIVERED.

**DISTRIBUTION BY OCD**

<input checked="" type="checkbox"/>	Santa Fe
<input checked="" type="checkbox"/>	File
<input type="checkbox"/>	Operator
<input type="checkbox"/>	Transporter (2)



District I  
1625 N. French Dr., Hobbs, NM 88240  
District II  
1301 W. Grand Avenue, Artesia, NM 88210  
District III  
1000 Rio Brazos Road, Aztec, NM 87410  
District IV  
1220 S. St. Francis Dr., Santa Fe, NM 87505

State of New Mexico  
Energy Minerals and Natural Resources

Oil Conservation Division  
1220 South St. Francis Dr.  
Santa Fe, NM 87505

Form C-117 A  
Revised June 10, 2003

Submit 5 Copies to  
Appropriate District Office

PERMIT NO. H-26857

**TANK CLEANING, SEDIMENT OIL REMOVAL, TRANSPORTATION OF MISCELLANEOUS HYDROCARBONS AND DISPOSAL PERMIT**

Operator or Owner Rice Operating Address 122 W Taylor Hobbs NM 88240  
Lease or Facility Name I-1 Location 1-20-36  
U.L. - Sec. - Twp. - Rge.

**OPERATION TO BE PERFORMED:**

☐ Tank Cleaning ☐ Sediment Oil Removal ☒ Transportation of Miscellaneous Hydrocarbons

Operator or Owner Representative authorizing work Oscar

Date Work to be Performed 2-16-4

**TANK CLEANING DATA**

Tank Number \_\_\_\_\_

Volume \_\_\_\_\_

Tank Type \_\_\_\_\_

Volume Below Load Line \_\_\_\_\_

**SEDIMENT OIL OR MISCELLANEOUS HYDROCARBON DATA**

Sediment Oil from: ☐ Pit ☐ Cellar ☐ Other

**MISCELLANEOUS OIL**

Tank Bottoms From: ☐ Pipeline Station ☐ Crude Terminal ☐ Refinery ☐ Other\*

Catchings From: ☐ Gasoline Plant ☐ Gathering Lines ☒ Salt Water Disposal System ☐ Other\*

☐ Pipeline Break Oil or Spill

\*Other (Explain) \_\_\_\_\_

**VOLUME AND DESTINATION:**

Estimated Volume 190 Bbls.

Field test volume of good oil 81.48 Bbls.  
(Not required prior to Division approval)

Destination (Name and Location of treating plant or other facility) Jenex Operating 11100 S Eunice HWY 18

Hobbs NM 88240 P.O. Box 308 Hobbs NM 88241

**DESTRUCTION OF SEDIMENT OIL BY:**

☐ Burning ☐ Pit Disposal ☐ Use on Roads or firewalls ☐ Other

(Explain) \_\_\_\_\_

Location of Destruction \_\_\_\_\_

Justification of Destruction \_\_\_\_\_

**CERTIFICATION: (APPLICATION MAY BE MADE BY EITHER OF THE FOLLOWING)**

I hereby certify that the information above is true and complete to the best of my knowledge and belief.

Owner	Transporter <u>Jenex Operating</u>	
By	Address <u>P.O.Box 308 Hobbs NM 88241</u>	
Title	Signature <u>[Signature]</u>	
E-mail Address	E-mail Address <u>gpinterprises@msn.com</u>	
Date	Title <u>Manager</u>	Date <u>2-16-4</u>

**OIL CONSERVATION DIVISION**

Approved By Linda Williams Title Mgrt Analyst Date 3/11/04

A COPY OF THIS FORM MUST BE ON LOCATION DURING TANK CLEANING, REMOVAL OF SEDIMENT OIL OR MISCELLANEOUS HYDROCARBONS, AND MUST BE PRESENTED WITH TANK BOTTOMS, SEDIMENT OIL OR MISCELLANEOUS HYDROCARBONS AT THE TREATING PLANT TO WHICH IT IS DELIVERED.

**DISTRIBUTION BY OCD**

<input checked="" type="checkbox"/>	Santa Fe
<input checked="" type="checkbox"/>	File
<input type="checkbox"/>	Operator
<input type="checkbox"/>	Transporter (2)

District I  
1625 N. French Dr., Hobbs, NM 88240  
District II  
1301 W. Grand Avenue, Artesia, NM 88210  
District III  
1000 Rio Brazos Road, Aztec, NM 87410  
District IV  
1220 S. St. Francis Dr., Santa Fe, NM 87505

State of New Mexico  
Energy Minerals and Natural Resources

Oil Conservation Division  
1220 South St. Francis Dr.  
Santa Fe, NM 87505

Form C-117 A  
Revised June 10, 2003

Submit 5 Copies to  
Appropriate District Office

PERMIT NO. H-26856

**TANK CLEANING, SEDIMENT OIL REMOVAL, TRANSPORTATION OF MISCELLANEOUS HYDROCARBONS AND DISPOSAL PERMIT**

Operator or Owner Rice Operating Address 122 W Taylor Hobbs NM 88240  
Lease or Facility Name D-2 Location 2-20-36  
U.L. - Sec. - Twp. - Rge.

**OPERATION TO BE PERFORMED:**

☐ Tank Cleaning ☐ Sediment Oil Removal ☒ Transportation of Miscellaneous Hydrocarbons

Operator or Owner Representative authorizing work Oscar

Date Work to be Performed 2-16-4

**TANK CLEANING DATA** Tank Number \_\_\_\_\_ Volume \_\_\_\_\_

Tank Type \_\_\_\_\_ Volume Below Load Line \_\_\_\_\_

**SEDIMENT OIL OR MISCELLANEOUS HYDROCARBON DATA**

Sediment Oil from: ☐ Pit ☐ Cellar ☐ Other

**MISCELLANEOUS OIL**

Tank Bottoms From: ☐ Pipeline Station ☐ Crude Terminal ☐ Refinery ☐ Other\*

Catchings From: ☐ Gasoline Plant ☐ Gathering Lines ☒ Salt Water Disposal System ☐ Other\*

☐ Pipeline Break Oil or Spill

\*Other (Explain) \_\_\_\_\_

**VOLUME AND DESTINATION:** Estimated Volume 190 Bbls. Field test volume of good oil 58.18 Bbls.  
(Not required prior to Division approval)

Destination (Name and Location of treating plant or other facility) Jenex Operating 11100 S Eunice HWY 18

Hobbs NM 88240 P.O. Box 308 Hobbs NM 88241

**DESTRUCTION OF SEDIMENT OIL BY:** ☐ Burning ☐ Pit Disposal ☐ Use on Roads or firewalls ☐ Other

(Explain) \_\_\_\_\_

Location of Destruction \_\_\_\_\_

Justification of Destruction \_\_\_\_\_

**CERTIFICATION:** (APPLICATION MAY BE MADE BY EITHER OF THE FOLLOWING)

I hereby certify that the information above is true and complete to the best of my knowledge and belief.

Owner	Transporter <u>Jenex Operating</u>	
By	Address <u>P.O. Box 308 Hobbs NM 88241</u>	
Title	Signature <u>[Signature]</u>	
E-mail Address	E-mail Address <u>gpinterprises@msn.com</u>	
Date	Title <u>Manager</u>	Date <u>2-16-4</u>

**OIL CONSERVATION DIVISION**

Approved By Linda Williams Title Regist Analyst Date 3-11-04

A COPY OF THIS FORM MUST BE ON LOCATION DURING TANK CLEANING, REMOVAL OF SEDIMENT OIL OR MISCELLANEOUS HYDROCARBONS, AND MUST BE PRESENTED WITH TANK BOTTOMS, SEDIMENT OIL OR MISCELLANEOUS HYDROCARBONS AT THE TREATING PLANT TO WHICH IT IS DELIVERED.

DISTRIBUTION BY OCD	
<input checked="" type="checkbox"/>	Santa Fe
<input checked="" type="checkbox"/>	File
<input type="checkbox"/>	Operator
<input type="checkbox"/>	Transporter (2)

District I  
1625 N. French Dr., Hobbs, NM 88240  
District II  
1301 W. Grand Avenue, Artesia, NM 88210  
District III  
1000 Rio Brazos Road, Aztec, NM 87410  
District IV  
1220 S. St. Francis Dr., Santa Fe, NM 87505

State of New Mexico  
Energy Minerals and Natural Resources

Oil Conservation Division  
1220 South St. Francis Dr.  
Santa Fe, NM 87505

Form C-117 A  
Revised June 10, 2003

Submit 5 Copies to  
Appropriate District Office

PERMIT NO. H-26885

**TANK CLEANING, SEDIMENT OIL REMOVAL, TRANSPORTATION OF MISCELLANEOUS HYDROCARBONS AND DISPOSAL PERMIT**

Operator or Owner Sundance Services Address P.O. Box 1737 Eunice NM 88231  
Lease or Facility Name Prabo Facility Location 29-21-38  
U.L. - Sec. - Twp. - Rge

**OPERATION TO BE PERFORMED:**

☐ Tank Cleaning ☐ Sediment Oil Removal ☒ Transportation of Miscellaneous Hydrocarbons

Operator or Owner Representative authorizing work Fabien

Date Work to be Performed 2-24-4

**TANK CLEANING DATA**

Tank Number \_\_\_\_\_

Volume \_\_\_\_\_

Tank Type \_\_\_\_\_

Volume Below Load Line \_\_\_\_\_

**SEDIMENT OIL OR MISCELLANEOUS HYDROCARBON DATA**

Sediment Oil from: ☐ Pit ☐ Cellar ☐ Other

**MISCELLANEOUS OIL**

Tank Bottoms From: ☐ Pipeline Station ☐ Crude Terminal ☐ Refinery ☐ Other\*

Catchings From: ☐ Gasoline Plant ☐ Gathering Lines ☒ Salt Water Disposal System ☐ Other\*

☐ Pipeline Break Oil or Spill

\*Other (Explain) \_\_\_\_\_

**VOLUME AND DESTINATION:**

Estimated Volume 190 Bbls.

Field test volume of good oil 185.95 Bbls.  
(Not required prior to Division approval)

Destination (Name and Location of treating plant or other facility) Jenex Operating 11100 S Eunice HWY 18

Hobbs NM 88240 P.O. Box 308 Hobbs NM 88241

**DESTRUCTION OF SEDIMENT OIL BY:**

☐ Burning ☐ Pit Disposal ☐ Use on Roads or firewalls ☐ Other

(Explain) \_\_\_\_\_

Location of Destruction \_\_\_\_\_

Justification of Destruction \_\_\_\_\_

**CERTIFICATION: (APPLICATION MAY BE MADE BY EITHER OF THE FOLLOWING)**

I hereby certify that the information above is true and complete to the best of my knowledge and belief.

Owner	Transporter <u>Jenex Operating</u>	
By	Address <u>P.O. Box 308 Hobbs NM 88241</u>	
Title	Signature <u>[Signature]</u>	
E-mail Address	E-mail Address <u>gpinterprises@msn.com</u>	
Date	Title <u>Manager</u>	Date <u>2-24-4</u>

**OIL CONSERVATION DIVISION**

Approved By Linda Williams Title Regist Analyst Date 3-11-04

A COPY OF THIS FORM MUST BE ON LOCATION DURING TANK CLEANING, REMOVAL OF SEDIMENT OIL OR MISCELLANEOUS HYDROCARBONS, AND MUST BE PRESENTED WITH TANK BOTTOMS, SEDIMENT OIL OR MISCELLANEOUS HYDROCARBONS AT THE TREATING PLANT TO WHICH IT IS DELIVERED.

DISTRIBUTION BY OCD	
<input checked="" type="checkbox"/>	Santa Fe
<input checked="" type="checkbox"/>	File
<input type="checkbox"/>	Operator
<input type="checkbox"/>	Transporter (2)

District I  
1625 N. French Dr., Hobbs, NM 88240  
District II  
1301 W. Grand Avenue, Artesia, NM 88210  
District III  
1000 Rio Brazos Road, Aztec, NM 87410  
District IV  
1220 S. St. Francis Dr., Santa Fe, NM 87505

State of New Mexico  
Energy Minerals and Natural Resources

Oil Conservation Division  
1220 South St. Francis Dr.  
Santa Fe, NM 87505

Form C-117 A  
Revised June 10, 2003

Submit 5 Copies to  
Appropriate District Office

PERMIT NO. H-26884

**TANK CLEANING, SEDIMENT OIL REMOVAL, TRANSPORTATION OF MISCELLANEOUS HYDROCARBONS AND DISPOSAL PERMIT**

Operator or Owner E.G.L. Resources Address Box 10886 Midland Tx 79702

Lease or Facility Name ARCO STATE SWD Location 16-18-35  
U.L. - Sec. - Twp. - Rge.

**OPERATION TO BE PERFORMED:**

☐ Tank Cleaning ☐ Sediment Oil Removal ☒ Transportation of Miscellaneous Hydrocarbons

Operator or Owner Representative authorizing work Don

Date Work to be Performed 2-24-4

**TANK CLEANING DATA** Tank Number \_\_\_\_\_ Volume \_\_\_\_\_

Tank Type \_\_\_\_\_ Volume Below Load Line \_\_\_\_\_

**SEDIMENT OIL OR MISCELLANEOUS HYDROCARBON DATA**

Sediment Oil from: ☐ Pit ☐ Cellar ☐ Other

**MISCELLANEOUS OIL**

Tank Bottoms From: ☐ Pipeline Station ☐ Crude Terminal ☐ Refinery ☐ Other\*

Catchings From: ☐ Gasoline Plant ☐ Gathering Lines ☒ Salt Water Disposal System ☐ Other\*

☐ Pipeline Break Oil or Spill

\*Other (Explain) \_\_\_\_\_

**VOLUME AND DESTINATION:** Estimated Volume 190 Bbls. Field test volume of good oil 141.10 Bbls.  
(Not required prior to Division approval)

Destination (Name and Location of treating plant or other facility) Jenex Operating 11100 S Eunice HWY 18  
Hobbs NM 88240 P.O. Box 308 Hobbs NM 88241

**DESTRUCTION OF SEDIMENT OIL BY:** ☐ Burning ☐ Pit Disposal ☐ Use on Roads or firewalls ☐ Other

(Explain) \_\_\_\_\_

Location of Destruction \_\_\_\_\_

Justification of Destruction \_\_\_\_\_

**CERTIFICATION: (APPLICATION MAY BE MADE BY EITHER OF THE FOLLOWING)**

I hereby certify that the information above is true and complete to the best of my knowledge and belief.

Owner	Transporter <u>Jenex Operating</u>	
By	Address <u>P.O.Box 308 Hobbs NM 88241</u>	
Title	Signature <u>[Signature]</u>	
E-mail Address	E-mail Address <u>gpinterprises@nsn.com</u>	
Date	Title <u>Manager</u>	Date <u>2-24-4</u>

**OIL CONSERVATION DIVISION**

Approved By Jada Williams Title Mgrt Analyst Date 3-11-04

A COPY OF THIS FORM MUST BE ON LOCATION DURING TANK CLEANING, REMOVAL OF SEDIMENT OIL OR MISCELLANEOUS HYDROCARBONS, AND MUST BE PRESENTED WITH TANK BOTTOMS, SEDIMENT OIL OR MISCELLANEOUS HYDROCARBONS AT THE TREATING PLANT TO WHICH IT IS DELIVERED.

**DISTRIBUTION BY OCD**

<input checked="" type="checkbox"/>	Santa Fe
<input checked="" type="checkbox"/>	File
<input type="checkbox"/>	Operator
<input type="checkbox"/>	Transporter (2)

District I  
1625 N. French Dr., Hobbs, NM 88240  
District II  
1301 W. Grand Avenue, Artesia, NM 88210  
District III  
1000 Rio Brazos Road, Aztec, NM 87410  
District IV  
1220 S. St. Francis Dr., Santa Fe, NM 87505

State of New Mexico  
Energy Minerals and Natural Resources

Oil Conservation Division  
1220 South St. Francis Dr.  
Santa Fe, NM 87505

Form C-117 A  
Revised June 10, 2003

Submit 5 Copies to  
Appropriate District Office

PERMIT NO. H-26853

**TANK CLEANING, SEDIMENT OIL REMOVAL, TRANSPORTATION OF MISCELLANEOUS HYDROCARBONS AND DISPOSAL PERMIT**

Operator or Owner Gandy Corp Address Box 827 Tatum NM 88267  
Lease or Facility Name Gandy Plant Location 11-10-35  
U.L. - Sec. - Twp. - Rge.

**OPERATION TO BE PERFORMED:**

☐ Tank Cleaning ☐ Sediment Oil Removal ☒ Transportation of Miscellaneous Hydrocarbons

Operator or Owner Representative authorizing work Lewis

Date Work to be Performed 2-16 through 20-4

**TANK CLEANING DATA**

Tank Number \_\_\_\_\_

Volume \_\_\_\_\_

Tank Type \_\_\_\_\_

Volume Below Load Line \_\_\_\_\_

**SEDIMENT OIL OR MISCELLANEOUS HYDROCARBON DATA**

Sediment Oil from: ☐ Pit ☐ Cellar ☐ Other

**MISCELLANEOUS OIL**

Tank Bottoms From: ☐ Pipeline Station ☐ Crude Terminal ☐ Refinery ☐ Other\*

Catchings From: ☐ Gasoline Plant ☐ Gathering Lines ☒ Salt Water Disposal System ☐ Other\*

☐ Pipeline Break Oil or Spill

\*Other (Explain) \_\_\_\_\_

**VOLUME AND DESTINATION:**

Estimated Volume 1600 Bbls.

Field test volume of good oil 1569.58 Bbls.  
(Not required prior to Division approval)

Destination (Name and Location of treating plant or other facility) Jenex Operating 11100 S Eunice HWY 18

Hobbs NM 88240 P.O. Box 308 Hobbs NM 88241

**DESTRUCTION OF SEDIMENT OIL BY:**

☐ Burning ☐ Pit Disposal ☐ Use on Roads or firewalls ☐ Other

(Explain) \_\_\_\_\_

Location of Destruction \_\_\_\_\_

Justification of Destruction \_\_\_\_\_

**CERTIFICATION: (APPLICATION MAY BE MADE BY EITHER OF THE FOLLOWING)**

I hereby certify that the information above is true and complete to the best of my knowledge and belief.

Owner	Transporter <u>Jenex Operating</u>	
By	Address <u>P.O. Box 308 Hobbs NM 88241</u>	
Title	Signature <u>[Signature]</u>	
E-mail Address	E-mail Address <u>gpinterprises@msn.com</u>	
Date	Title <u>Manager</u>	Date <u>2-16-4</u>

**OIL CONSERVATION DIVISION**

Approved By Junda Williams Title Regist Analyst Date 3/11/04

A COPY OF THIS FORM MUST BE ON LOCATION DURING TANK CLEANING, REMOVAL OF SEDIMENT OIL OR MISCELLANEOUS HYDROCARBONS, AND MUST BE PRESENTED WITH TANK BOTTOMS, SEDIMENT OIL OR MISCELLANEOUS HYDROCARBONS AT THE TREATING PLANT TO WHICH IT IS DELIVERED.

**DISTRIBUTION BY OCD**

<input checked="" type="checkbox"/>	Santa Fe
<input checked="" type="checkbox"/>	File
<input type="checkbox"/>	Operator
<input type="checkbox"/>	Transporter (2)

District I  
1625 N. French Dr., Hobbs, NM 88240  
District II  
1301 W. Grand Avenue, Artesia, NM 88210  
District III  
1000 Rio Brazos Road, Aztec, NM 87410  
District IV  
1220 S. St. Francis Dr., Santa Fe, NM 87505

State of New Mexico  
Energy Minerals and Natural Resources

Oil Conservation Division  
1220 South St. Francis Dr.  
Santa Fe, NM 87505

Form C-117 A  
Revised June 10, 2003

Submit 5 Copies to  
Appropriate District Office

PERMIT NO. H-26898

**TANK CLEANING, SEDIMENT OIL REMOVAL, TRANSPORTATION OF MISCELLANEOUS HYDROCARBONS AND DISPOSAL PERMIT**

Operator or Owner Rice Operating Address 122 W Taylor Hobbs NM 88240  
Lease or Facility Name F-29 Location 29-18-38  
U.L. - Sec. - Twp. - Rge

**OPERATION TO BE PERFORMED:**

☐ Tank Cleaning ☐ Sediment Oil Removal ☒ Transportation of Miscellaneous Hydrocarbons

Operator or Owner Representative authorizing work Craig

Date Work to be Performed 2-27-4

**TANK CLEANING DATA**

Tank Number \_\_\_\_\_

Volume \_\_\_\_\_

Tank Type \_\_\_\_\_

Volume Below Load Line \_\_\_\_\_

**SEDIMENT OIL OR MISCELLANEOUS HYDROCARBON DATA**

Sediment Oil from ☐ Pit ☐ Cellar ☐ Other

**MISCELLANEOUS OIL**

Tank Bottoms From: ☐ Pipeline Station ☐ Crude Terminal ☐ Refinery ☐ Other\*

Catchings From: ☐ Gasoline Plant ☐ Gathering Lines ☒ Salt Water Disposal System ☐ Other\*

☐ Pipeline Break Oil or Spill

\*Other (Explain) \_\_\_\_\_

**VOLUME AND DESTINATION:**

Estimated Volume 300 Bbls.

Field test volume of good oil 51.21 Bbls.  
(Not required prior to Division approval)

Destination (Name and Location of treating plant or other facility) Jenex Operating 11100 S Eunice HWY 18

Hobbs NM 88240

P.O. Box 308 Hobbs NM 88241

**DESTRUCTION OF SEDIMENT OIL BY:**

☐ Burning ☐ Pit Disposal ☐ Use on Roads or firewalls ☐ Other

(Explain) \_\_\_\_\_

Location of Destruction \_\_\_\_\_

Justification of Destruction \_\_\_\_\_

**CERTIFICATION: (APPLICATION MAY BE MADE BY EITHER OF THE FOLLOWING)**

I hereby certify that the information above is true and complete to the best of my knowledge and belief.

Owner	Transporter <u>Jenex Operating</u>	
By	Address <u>P.O.Box 308 Hobbs NM 88241</u>	
Title	Signature <u>[Signature]</u>	
E-mail Address	E-mail Address <u>gpinterprises@msn.com</u>	
Date	Title <u>Manager</u>	Date <u>2-27-4</u>

**OIL CONSERVATION DIVISION**

Approved By Linda Williams Title Mgmt Analyst Date 3/11/04

A COPY OF THIS FORM MUST BE ON LOCATION DURING TANK CLEANING, REMOVAL OF SEDIMENT OIL OR MISCELLANEOUS HYDROCARBONS, AND MUST BE PRESENTED WITH TANK BOTTOMS, SEDIMENT OIL OR MISCELLANEOUS HYDROCARBONS AT THE TREATING PLANT TO WHICH IT IS DELIVERED.

DISTRIBUTION BY OCD	
<input checked="" type="checkbox"/>	Santa Fe
<input checked="" type="checkbox"/>	File
<input type="checkbox"/>	Operator
<input type="checkbox"/>	Transporter (2)

District I  
1625 N. French Dr., Hobbs, NM 88240  
District II  
1301 W. Grand Avenue, Artesia, NM 88210  
District III  
1000 Rio Brazos Road, Aztec, NM 87410  
District IV  
1220 S. St. Francis Dr., Santa Fe, NM 87505

State of New Mexico  
Energy Minerals and Natural Resources

Oil Conservation Division  
1220 South St. Francis Dr.  
Santa Fe, NM 87505

Form C-117 A  
Revised June 10, 2003

Submit 5 Copies to  
Appropriate District Office

PERMIT NO. H-26876

**TANK CLEANING, SEDIMENT OIL REMOVAL, TRANSPORTATION OF MISCELLANEOUS HYDROCARBONS AND DISPOSAL PERMIT**

Operator or Owner DKD Address P.O. Box 682 Tatum NM 88267  
Lease or Facility Name Watson 6 #1 SWD Location 6-16-36  
U.L. - Sec. - Twp. - Rge.

**OPERATION TO BE PERFORMED:**

☐ Tank Cleaning ☐ Sediment Oil Removal ☒ Transportation of Miscellaneous Hydrocarbons

Operator or Owner Representative authorizing work Danny

Date Work to be Performed 2-23-4

**TANK CLEANING DATA** Tank Number \_\_\_\_\_ Volume \_\_\_\_\_

Tank Type \_\_\_\_\_ Volume Below Load Line \_\_\_\_\_

**SEDIMENT OIL OR MISCELLANEOUS HYDROCARBON DATA**

Sediment Oil from: ☐ Pit ☐ Cellar ☐ Other

**MISCELLANEOUS OIL**

Tank Bottoms From: ☐ Pipeline Station ☐ Crude Terminal ☐ Refinery ☐ Other\*

Catchings From: ☐ Gasoline Plant ☐ Gathering Lines ☒ Salt Water Disposal System ☐ Other\*

☐ Pipeline Break Oil or Spill

\*Other (Explain) \_\_\_\_\_

**VOLUME AND DESTINATION:** Estimated Volume 380 Bbls. Field test volume of good oil 337.01 Bbls.  
(Not required prior to Division approval)

Destination (Name and Location of treating plant or other facility) Jenex Operating 11100 S Eunice HWY 18  
Hobbs NM 88240 P.O. Box 308 Hobbs NM 88241

**DESTRUCTION OF SEDIMENT OIL BY:** ☐ Burning ☐ Pit Disposal ☐ Use on Roads or firewalls ☐ Other

(Explain) \_\_\_\_\_

Location of Destruction \_\_\_\_\_

Justification of Destruction \_\_\_\_\_

**CERTIFICATION: (APPLICATION MAY BE MADE BY EITHER OF THE FOLLOWING)**

I hereby certify that the information above is true and complete to the best of my knowledge and belief.

Owner	Transporter <u>Jenex Operating</u>	
By	Address <u>P.O. Box 308 Hobbs NM 88241</u>	
Title	Signature <u>[Signature]</u>	
E-mail Address	E-mail Address <u>gpinterprises@msn.com</u>	
Date	Title <u>Manager</u>	Date <u>2-23-4</u>

**OIL CONSERVATION DIVISION**

Approved By Judith Williams Title Regulatory Analyst Date 3-11-04

A COPY OF THIS FORM MUST BE ON LOCATION DURING TANK CLEANING, REMOVAL OF SEDIMENT OIL OR MISCELLANEOUS HYDROCARBONS, AND MUST BE PRESENTED WITH TANK BOTTOMS, SEDIMENT OIL OR MISCELLANEOUS HYDROCARBONS AT THE TREATING PLANT TO WHICH IT IS DELIVERED.

**DISTRIBUTION BY OCD**

<input checked="" type="checkbox"/>	Santa Fe
<input checked="" type="checkbox"/>	File
<input type="checkbox"/>	Operator
<input type="checkbox"/>	Transporter (2)

District I  
1625 N. French Dr., Hobbs, NM 88240  
District II  
1301 W. Grand Avenue, Artesia, NM 88210  
District III  
1000 Rio Brazos Road, Aztec, NM 87410  
District IV  
1220 S. St. Francis Dr., Santa Fe, NM 87505

State of New Mexico  
Energy Minerals and Natural Resources

Oil Conservation Division  
1220 South St. Francis Dr.  
Santa Fe, NM 87505

Form C-117 A  
Revised June 10, 2003

Submit 5 Copies to  
Appropriate District Office

PERMIT NO. H-26895

**TANK CLEANING, SEDIMENT OIL REMOVAL, TRANSPORTATION OF MISCELLANEOUS HYDROCARBONS AND DISPOSAL PERMIT**

Operator or Owner Gandy Corp Address Box 827 Tatum NM 88267  
Lease or Facility Name Gandy Plant Location 11-10-35  
U.L. - Sec. - Twp. - Rge.

**OPERATION TO BE PERFORMED:**

☐ Tank Cleaning ☐ Sediment Oil Removal ☒ Transportation of Miscellaneous Hydrocarbons

Operator or Owner Representative authorizing work Lewis

Date Work to be Performed 2-26 through 29-4

**TANK CLEANING DATA**

Tank Number \_\_\_\_\_

Volume \_\_\_\_\_

Tank Type \_\_\_\_\_

Volume Below Load Line \_\_\_\_\_

**SEDIMENT OIL OR MISCELLANEOUS HYDROCARBON DATA**

Sediment Oil from: ☐ Pit ☐ Cellar ☐ Other

**MISCELLANEOUS OIL**

Tank Bottoms From: ☐ Pipeline Station ☐ Crude Terminal ☐ Refinery ☐ Other\*

Catchings From: ☐ Gasoline Plant ☐ Gathering Lines ☒ Salt Water Disposal System ☐ Other\*

☐ Pipeline Break Oil or Spill

\*Other (Explain) \_\_\_\_\_

**VOLUME AND DESTINATION:**

Estimated Volume 1400 Bbls.

Field test volume of good oil 1335.84 Bbls.  
(Not required prior to Division approval)

Destination (Name and Location of treating plant or other facility) Jenex Operating 11100 S Eunice HWY 18

Hobbs NM 88240

P.O. Box 308 Hobbs NM 88241

**DESTRUCTION OF SEDIMENT OIL BY:**

☐ Burning ☐ Pit Disposal ☐ Use on Roads or firewalls ☐ Other

(Explain) \_\_\_\_\_

Location of Destruction \_\_\_\_\_

Justification of Destruction \_\_\_\_\_

**CERTIFICATION: (APPLICATION MAY BE MADE BY EITHER OF THE FOLLOWING)**

I hereby certify that the information above is true and complete to the best of my knowledge and belief.

Owner	Transporter <u>Jenex Operating</u>	
By	Address <u>P.O.Box 308 Hobbs NM 88241</u>	
Title	Signature <u>[Signature]</u>	
E-mail Address	E-mail Address <u>gpinterprises@msn.com</u>	
Date	Title <u>Manager</u>	Date <u>2-26-4</u>

**OIL CONSERVATION DIVISION**

Approved By Linda Williams Title Regulatory Analyst Date 3-11-04

A COPY OF THIS FORM MUST BE ON LOCATION DURING TANK CLEANING, REMOVAL OF SEDIMENT OIL OR MISCELLANEOUS HYDROCARBONS, AND MUST BE PRESENTED WITH TANK BOTTOMS, SEDIMENT OIL OR MISCELLANEOUS HYDROCARBONS AT THE TREATING PLANT TO WHICH IT IS DELIVERED.

**DISTRIBUTION BY OCD**

<input checked="" type="checkbox"/>	Santa Fe
<input checked="" type="checkbox"/>	File
<input type="checkbox"/>	Operator
<input type="checkbox"/>	Transporter (2)



District I  
1625 N. French Dr., Hobbs, NM 88240  
District II  
1301 W. Grand Avenue, Artesia, NM 88210  
District III  
1000 Rio Brazos Road, Aztec, NM 87410  
District IV  
1220 S. St. Francis Dr., Santa Fe, NM 87505

State of New Mexico  
Energy Minerals and Natural Resources

Oil Conservation Division  
1220 South St. Francis Dr.  
Santa Fe, NM 87505

Form C-117 A  
Revised June 10, 2003

Submit 5 Copies to  
Appropriate District Office

PERMIT NO. H-26894

**TANK CLEANING, SEDIMENT OIL REMOVAL, TRANSPORTATION OF MISCELLANEOUS HYDROCARBONS AND DISPOSAL PERMIT**

Operator or Owner Jenex Operating Address 122 W Taylor Hobbs NM 88240  
Lease or Facility Name BD C-2 Location 2-22-37  
U.L. - Sec. - Twp. - Rge.

**OPERATION TO BE PERFORMED:**

☐ Tank Cleaning ☐ Sediment Oil Removal ☒ Transportation of Miscellaneous Hydrocarbons

Operator or Owner Representative authorizing work Craig

Date Work to be Performed 2-25 through 27-4

**TANK CLEANING DATA**

Tank Number \_\_\_\_\_

Volume \_\_\_\_\_

Tank Type \_\_\_\_\_

Volume Below Load Line \_\_\_\_\_

**SEDIMENT OIL OR MISCELLANEOUS HYDROCARBON DATA**

Sediment Oil from: ☐ Pit ☐ Cellar ☐ Other

**MISCELLANEOUS OIL**

Tank Bottoms From: ☐ Pipeline Station ☐ Crude Terminal ☐ Refinery ☐ Other\*

Catchings From: ☐ Gasoline Plant ☐ Gathering Lines ☒ Salt Water Disposal System ☐ Other\*

☐ Pipeline Break Oil or Spill

\*Other (Explain) \_\_\_\_\_

**VOLUME AND DESTINATION:**

Estimated Volume 750 Bbls.

Field test volume of good oil 709.72 Bbls.  
(Not required prior to Division approval)

Destination (Name and Location of treating plant or other facility) Jenex Operating 11100 S Eunice HWY 18

Hobbs NM 88240 P.O. Box 308 Hobbs NM 88241

**DESTRUCTION OF SEDIMENT OIL BY:**

☐ Burning ☐ Pit Disposal ☐ Use on Roads or firewalls ☐ Other

(Explain) \_\_\_\_\_

Location of Destruction \_\_\_\_\_

Justification of Destruction \_\_\_\_\_

**CERTIFICATION: (APPLICATION MAY BE MADE BY EITHER OF THE FOLLOWING)**

I hereby certify that the information above is true and complete to the best of my knowledge and belief.

Owner	Transporter <u>Jenex Operating</u>	
By	Address <u>P.O.Box 308 Hobbs NM 88241</u>	
Title	Signature <u>[Signature]</u>	
E-mail Address	E-mail Address <u>gpinterprises@msn.com</u>	
Date	Title <u>Manager</u>	Date <u>2-24-4</u>

**OIL CONSERVATION DIVISION**

Approved By Linda Williams Title Mgmt Analyst Date 3-11-04

A COPY OF THIS FORM MUST BE ON LOCATION DURING TANK CLEANING, REMOVAL OF SEDIMENT OIL OR MISCELLANEOUS HYDROCARBONS, AND MUST BE PRESENTED WITH TANK BOTTOMS, SEDIMENT OIL OR MISCELLANEOUS HYDROCARBONS AT THE TREATING PLANT TO WHICH IT IS DELIVERED.

**DISTRIBUTION BY OCD**

☒ Santa Fe

☒ File

Operator

Transporter (2)

District I  
1625 N. French Dr., Hobbs, NM 88240  
District II  
1301 W. Grand Avenue, Artesia, NM 88210  
District III  
1000 Rio Brazos Road, Aztec, NM 87410  
District IV  
1220 S. St. Francis Dr., Santa Fe, NM 87505

State of New Mexico  
Energy Minerals and Natural Resources

Oil Conservation Division  
1220 South St. Francis Dr.  
Santa Fe, NM 87505

Form C-117 A  
Revised June 10, 2003

Submit 5 Copies to  
Appropriate District Office

PERMIT NO. H-26878

**TANK CLEANING, SEDIMENT OIL REMOVAL, TRANSPORTATION OF MISCELLANEOUS HYDROCARBONS AND DISPOSAL PERMIT**

Operator or Owner Rice Operating Address 122 W Taylor Hobbs NM 88240  
Lease or Facility Name m-33 Location 33-20-37  
U.L. - Sec. - Twp. - Rge.

**OPERATION TO BE PERFORMED:**

☐ Tank Cleaning ☐ Sediment Oil Removal ☒ Transportation of Miscellaneous Hydrocarbons

Operator or Owner Representative authorizing work Craig

Date Work to be Performed 2-23-4

**TANK CLEANING DATA** Tank Number \_\_\_\_\_ Volume \_\_\_\_\_

Tank Type \_\_\_\_\_ Volume Below Load Line \_\_\_\_\_

**SEDIMENT OIL OR MISCELLANEOUS HYDROCARBON DATA**

Sediment Oil from: ☐ Pit ☐ Cellar ☐ Other

**MISCELLANEOUS OIL**

Tank Bottoms From: ☐ Pipeline Station ☐ Crude Terminal ☐ Refinery ☐ Other\*

Catchings From: ☐ Gasoline Plant ☐ Gathering Lines ☒ Salt Water Disposal System ☐ Other\*

☐ Pipeline Break Oil or Spill

\*Other (Explain) \_\_\_\_\_

**VOLUME AND DESTINATION:** Estimated Volume 190 Bbls. Field test volume of good oil 282.30 Bbls.  
(Not required prior to Division approval)

Destination (Name and Location of treating plant or other facility) Jenex Operating 11100 S Eunice HWY 18

Hobbs NM 88240 P.O. Box 308 Hobbs NM 88241

**DESTRUCTION OF SEDIMENT OIL BY:** ☐ Burning ☐ Pit Disposal ☐ Use on Roads or firewalls ☐ Other

(Explain) \_\_\_\_\_

Location of Destruction \_\_\_\_\_

Justification of Destruction \_\_\_\_\_

**CERTIFICATION: (APPLICATION MAY BE MADE BY EITHER OF THE FOLLOWING)**

I hereby certify that the information above is true and complete to the best of my knowledge and belief.

Owner	Transporter <u>Jenex Operating</u>	
By	Address <u>P.O. Box 308 Hobbs NM 88241</u>	
Title	Signature <u>[Signature]</u>	
E-mail Address	E-mail Address <u>gpinterprises@msn.com</u>	
Date	Title <u>Manager</u>	Date <u>2-23-4</u>

**OIL CONSERVATION DIVISION**

Approved By Linda Williams Title Mgmt Analyst Date 3-11-04

A COPY OF THIS FORM MUST BE ON LOCATION DURING TANK CLEANING, REMOVAL OF SEDIMENT OIL OR MISCELLANEOUS HYDROCARBONS, AND MUST BE PRESENTED WITH TANK BOTTOMS, SEDIMENT OIL OR MISCELLANEOUS HYDROCARBONS AT THE TREATING PLANT TO WHICH IT IS DELIVERED.

DISTRIBUTION BY OCD	
<input checked="" type="checkbox"/>	Santa Fe
<input checked="" type="checkbox"/>	File
<input type="checkbox"/>	Operator
<input type="checkbox"/>	Transporter (2)

District I  
1625 N. French Dr., Hobbs, NM 88240  
District II  
1301 W. Grand Avenue, Artesia, NM 88210  
District III  
1000 Rio Brazos Road, Aztec, NM 87410  
District IV  
1220 S. St. Francis Dr., Santa Fe, NM 87505

State of New Mexico  
Energy Minerals and Natural Resources

Oil Conservation Division  
1220 South St. Francis Dr.  
Santa Fe, NM 87505

Form C-117 A  
Revised June 10, 2003

Submit 5 Copies to  
Appropriate District Office

PERMIT NO. H-26875

**TANK CLEANING, SEDIMENT OIL REMOVAL, TRANSPORTATION OF MISCELLANEOUS HYDROCARBONS AND DISPOSAL PERMIT**

Operator or Owner Rice Operating Address 122 W Taylor Hobbs NM 88240  
Lease or Facility Name M-9 Location 9-20-37  
U.L. - Sec. - Twp. - Rge.

**OPERATION TO BE PERFORMED:**

☐ Tank Cleaning ☐ Sediment Oil Removal ☒ Transportation of Miscellaneous Hydrocarbons

Operator or Owner Representative authorizing work Craig

Date Work to be Performed 2-23-4

**TANK CLEANING DATA**

Tank Number \_\_\_\_\_

Volume \_\_\_\_\_

Tank Type \_\_\_\_\_

Volume Below Load Line \_\_\_\_\_

**SEDIMENT OIL OR MISCELLANEOUS HYDROCARBON DATA**

Sediment Oil from: ☐ Pit ☐ Cellar ☐ Other

**MISCELLANEOUS OIL**

Tank Bottoms From: ☐ Pipeline Station ☐ Crude Terminal ☐ Refinery ☐ Other\*

Catchings From: ☐ Gasoline Plant ☐ Gathering Lines ☒ Salt Water Disposal System ☐ Other\*

☐ Pipeline Break Oil or Spill

\*Other (Explain) \_\_\_\_\_

**VOLUME AND DESTINATION:**

Estimated Volume 380 Bbls.

Field test volume of good oil 476.36 Bbls.  
(Not required prior to Division approval)

Destination (Name and Location of treating plant or other facility) Jenex Operating 11100 S Eunice HWY 18  
Hobbs NM 88240 P.O. Box 308 Hobbs NM 88241

**DESTRUCTION OF SEDIMENT OIL BY:**

☐ Burning ☐ Pit Disposal ☐ Use on Roads or firewalls ☐ Other

(Explain) \_\_\_\_\_

Location of Destruction \_\_\_\_\_

Justification of Destruction \_\_\_\_\_

**CERTIFICATION: (APPLICATION MAY BE MADE BY EITHER OF THE FOLLOWING)**

I hereby certify that the information above is true and complete to the best of my knowledge and belief.

Owner	Transporter <u>Jenex Operating</u>	
By	Address <u>P.O.Box 308 Hobbs NM 88241</u>	
Title	Signature <u>[Signature]</u>	
E-mail Address	E-mail Address <u>gpinterprises@msn.com</u>	
Date	Title <u>Manager</u>	Date <u>2-23-4</u>

**OIL CONSERVATION DIVISION**

Approved By Linda Williams Title Mgrt Analyst Date 3-11-04

A COPY OF THIS FORM MUST BE ON LOCATION DURING TANK CLEANING, REMOVAL OF SEDIMENT OIL OR MISCELLANEOUS HYDROCARBONS, AND MUST BE PRESENTED WITH TANK BOTTOMS, SEDIMENT OIL OR MISCELLANEOUS HYDROCARBONS AT THE TREATING PLANT TO WHICH IT IS DELIVERED.

**DISTRIBUTION BY OCD**

<input checked="" type="checkbox"/>	Santa Fe
<input checked="" type="checkbox"/>	File
<input type="checkbox"/>	Operator
<input type="checkbox"/>	Transporter (2)

District I  
1625 N. French Dr., Hobbs, NM 88240  
District II  
1301 W. Grand Avenue, Artesia, NM 88210  
District III  
1000 Rio Brazos Road, Aztec, NM 87410  
District IV  
1220 S. St. Francis Dr., Santa Fe, NM 87505

State of New Mexico  
Energy Minerals and Natural Resources

Oil Conservation Division  
1220 South St. Francis Dr.  
Santa Fe, NM 87505

Form C-117 A  
Revised June 10, 2003

Submit 5 Copies to  
Appropriate District Office

PERMIT NO. A-14209

**TANK CLEANING, SEDIMENT OIL REMOVAL, TRANSPORTATION OF MISCELLANEOUS HYDROCARBONS AND DISPOSAL PERMIT**

Operator or Owner MWS Producing Address Box 1404 Stanton TX 79782  
Lease or Facility Name State DU SWD Location 36-22-27  
U.L. - Sec - Twp - Rge

**OPERATION TO BE PERFORMED:**

☐ Tank Cleaning ☐ Sediment Oil Removal ☒ Transportation of Miscellaneous Hydrocarbons

Operator or Owner Representative authorizing work mike

Date Work to be Performed 1-30-4

**TANK CLEANING DATA**

Tank Number \_\_\_\_\_ Volume \_\_\_\_\_

Tank Type \_\_\_\_\_ Volume Below Load Line \_\_\_\_\_

**SEDIMENT OIL OR MISCELLANEOUS HYDROCARBON DATA**

Sediment Oil from: ☐ Pit ☐ Cellar ☐ Other

**MISCELLANEOUS OIL**

Tank Bottoms From: ☐ Pipeline Station ☐ Crude Terminal ☐ Refinery ☐ Other\*

Catchings From: ☐ Gasoline Plant ☐ Gathering Lines ☒ Salt Water Disposal System ☐ Other\*

☐ Pipeline Break Oil or Spill

\*Other (Explain) \_\_\_\_\_

**VOLUME AND DESTINATION:** Estimated Volume 570 Bbls. Field test volume of good oil 569.01 Bbls.

(Not required prior to Division approval)

JENEX OPERATING 11100 S EUNICE HWY 18 HOBBS NM 88240

Destination (Name and Location of treating plant or other facility) \_\_\_\_\_

**DESTRUCTION OF SEDIMENT OIL BY:** ☐ Burning ☐ Pit Disposal ☐ Use on Roads or firewalls ☐ Other


(Explain) \_\_\_\_\_

Location of Destruction \_\_\_\_\_

Justification of Destruction \_\_\_\_\_

**CERTIFICATION:** (APPLICATION MAY BE MADE BY EITHER OF THE FOLLOWING)

I hereby certify that the information above is true and complete to the best of my knowledge and belief.

Owner	Transporter	JENEX OPERATING
By	Address	P.O. BOX 308 HOBBS NM 88241
Title	Signature	
E-mail Address	E-mail Address	g-p-interprises@msn.com
Date	Title	MANAGER
		Date <u>1-30-4</u>

**OIL CONSERVATION DIVISION**

Approved By \_\_\_\_\_ Title LINDA NELSON Date FEB 06 2004

GEOLOGICAL / PETROLEUM  
TECHNICIAN

A COPY OF THIS FORM MUST BE ON LOCATION DURING TANK CLEANING, REMOVAL OF SEDIMENT OIL OR MISCELLANEOUS HYDROCARBONS, AND MUST BE PRESENTED WITH TANK BOTTOMS, SEDIMENT OIL OR MISCELLANEOUS HYDROCARBONS AT THE TREATING PLANT TO WHICH IT IS DELIVERED

**DISTRIBUTION BY OCD**

<input checked="" type="checkbox"/>	Santa Fe
<input type="checkbox"/>	File
<input type="checkbox"/>	Operator
<input type="checkbox"/>	Transporter (2)

District I  
1625 N. French Dr., Hobbs, NM 88240  
District II  
1301 W. Grand Avenue, Artesia, NM 88210  
District III  
1000 Rio Brazos Road, Aztec, NM 87410  
District IV  
1220 S. St. Francis Dr., Santa Fe, NM 87505

State of New Mexico  
Energy Minerals and Natural Resources

Oil Conservation Division  
1220 South St. Francis Dr.  
Santa Fe, NM 87505

Form C-117 A  
Revised June 10, 2003

Submit 5 Copies to  
Appropriate District Office

PERMIT NO. A-14206

**TANK CLEANING, SEDIMENT OIL REMOVAL, TRANSPORTATION OF MISCELLANEOUS HYDROCARBONS AND DISPOSAL PERMIT**

Operator or Owner old loco oil Co. Address Box 146 Loco Hills NM 88255  
Lease or Facility Name OK Hot oil Plant Location 29-17-29  
U.L. - Sec. - Twp - Rge

**OPERATION TO BE PERFORMED:**

☐ Tank Cleaning ☐ Sediment Oil Removal ☒ Transportation of Miscellaneous Hydrocarbons

Operator or Owner Representative authorizing work Tracy

Date Work to be Performed 1-28-4

**TANK CLEANING DATA**

Tank Number \_\_\_\_\_

Volume \_\_\_\_\_

Tank Type \_\_\_\_\_

Volume Below Load Line \_\_\_\_\_

**SEDIMENT OIL OR MISCELLANEOUS HYDROCARBON DATA**

Sediment Oil from ☐ Pit ☐ Cellar ☐ Other

**MISCELLANEOUS OIL**

Tank Bottoms From ☐ Pipeline Station ☐ Crude Terminal ☐ Refinery ☐ Other\*

Catchings From ☐ Gasoline Plant ☐ Gathering Lines ☒ Salt Water Disposal System ☐ Other\*

☐ Pipeline Break Oil or Spill

\*Other (Explain) \_\_\_\_\_

**VOLUME AND DESTINATION:**

Estimated Volume 195 Bbls.

Field test volume of good oil 186.27 Bbls.

(Not required prior to Division approval)

JENEX OPERATING 11100 S EUNICE HWY 18 HOBBS NM 88240

Destination (Name and Location of treating plant or other facility) \_\_\_\_\_

**DESTRUCTION OF SEDIMENT OIL BY:**

☐ Burning ☐ Pit Disposal ☐ Use on Roads or firewalls ☐ Other

(Explain) \_\_\_\_\_

Location of Destruction \_\_\_\_\_

Justification of Destruction \_\_\_\_\_

**CERTIFICATION:** (APPLICATION MAY BE MADE BY EITHER OF THE FOLLOWING)

I hereby certify that the information above is true and complete to the best of my knowledge and belief.

Owner	Transponder JENEX OPERATING	
By	Address P.O. BOX 308 HOBBS NM 88241	
Title	Signature <u>[Signature]</u>	
E-mail Address	E-mail Address g-p-interprises@msn.com	
Date	Title MANAGER	Date <u>1-28-4</u>

**OIL CONSERVATION DIVISION**

Approved By \_\_\_\_\_ Title LINDA NELSON Date FEB 06 2004

**GEOLOGICAL / PETROLEUM  
TECHNICIAN**

A COPY OF THIS FORM MUST BE ON LOCATION DURING TANK CLEANING, REMOVAL OF SEDIMENT OIL OR MISCELLANEOUS HYDROCARBONS, AND MUST BE PRESENTED WITH TANK BOTTOMS, SEDIMENT OIL OR MISCELLANEOUS HYDROCARBONS AT THE TREATING PLANT TO WHICH IT IS DELIVERED

**DISTRIBUTION BY OCD**

<input checked="" type="checkbox"/>	Santa Fe
<input type="checkbox"/>	File
<input type="checkbox"/>	Operator
<input type="checkbox"/>	Transponder (2)

District I  
1625 N. French Dr., Hobbs, NM 88240  
District II  
1301 W. Grand Avenue, Artesia, NM 88210  
District III  
1000 Rio Brazos Road, Aztec, NM 87410  
District IV  
1220 S. St. Francis Dr., Santa Fe, NM 87505

State of New Mexico  
Energy Minerals and Natural Resources

Oil Conservation Division  
1220 South St. Francis Dr.  
Santa Fe, NM 87505

Form C-117 A  
Revised June 10, 2003

Submit 5 Copies to  
Appropriate District Office

PERMIT NO. A-14197

**TANK CLEANING, SEDIMENT OIL REMOVAL, TRANSPORTATION OF MISCELLANEOUS HYDROCARBONS AND DISPOSAL PERMIT**

Operator or Owner Pakota Resources Address 911 N. Midkiss Rd Midland TX 79701  
Lease or Facility Name Big Eddy 100 SWD Location 8-21-28  
U.L. - Sec. - Twp. - Rge

**OPERATION TO BE PERFORMED:**

☐ Tank Cleaning ☐ Sediment Oil Removal ☒ Transportation of Miscellaneous Hydrocarbons

Operator or Owner Representative authorizing work mike

Date Work to be Performed 1-26-4

**TANK CLEANING DATA** Tank Number \_\_\_\_\_ Volume \_\_\_\_\_

Tank Type \_\_\_\_\_ Volume Below Load Line \_\_\_\_\_

**SEDIMENT OIL OR MISCELLANEOUS HYDROCARBON DATA**

Sediment Oil from: ☐ Pit ☐ Cellar ☐ Other

**MISCELLANEOUS OIL**

Tank Bottoms From: ☐ Pipeline Station ☐ Crude Terminal ☐ Refinery ☐ Other\*

Catchings From: ☐ Gasoline Plant ☐ Gathering Lines ☒ Salt Water Disposal System ☐ Other\*

☐ Pipeline Break Oil or Spill

\*Other (Explain) \_\_\_\_\_

**VOLUME AND DESTINATION:** Estimated Volume 190 Bbbls. Field test volume of good oil 180.18 Bbbls.

(Not required prior to Division approval)

JENEX OPERATING 11100 S EUNICE HWY 18 HOBBS NM 88240

Destination (Name and Location of treating plant or other facility) \_\_\_\_\_

**DESTRUCTION OF SEDIMENT OIL BY:** ☐ Burning ☐ Pit Disposal ☐ Use on Roads or firewalls ☐ Other

(Explain) \_\_\_\_\_

Location of Destruction \_\_\_\_\_

Justification of Destruction \_\_\_\_\_

**CERTIFICATION: (APPLICATION MAY BE MADE BY EITHER OF THE FOLLOWING)**

I hereby certify that the information above is true and complete to the best of my knowledge and belief.

Owner	Transponder JENEX OPERATING	
By	Address P.O. BOX 308 HOBBS NM 88241	
Title	Signature <u>[Signature]</u>	
E-mail Address	E-mail Address g.p.interprises@msn.com	
Date	Title MANAGER	Date <u>1-26-4</u>

**OIL CONSERVATION DIVISION**

Approved By \_\_\_\_\_ Title GEOLOGICAL / PETROLEUM Date FER 09 2004

TECHNICIAN

A COPY OF THIS FORM MUST BE ON LOCATION DURING TANK CLEANING, REMOVAL OF SEDIMENT OIL OR MISCELLANEOUS HYDROCARBONS, AND MUST BE PRESENTED WITH TANK BOTTOMS, SEDIMENT OIL OR MISCELLANEOUS HYDROCARBONS AT THE TREATING PLANT TO WHICH IT IS DELIVERED

**DISTRIBUTION BY OCD**

<input checked="" type="checkbox"/>	Santa Fe
<input type="checkbox"/>	File
<input type="checkbox"/>	Operator
<input type="checkbox"/>	Transponder (2)

District I  
1625 N French Dr., Hobbs, NM 88240  
District II  
1301 W Grand Avenue, Artesia, NM 88210  
District III  
1000 Rio Brazos Road, Aztec, NM 87410  
District IV  
1220 S. St. Francis Dr., Santa Fe, NM 87505

State of New Mexico  
Energy Minerals and Natural Resources

Oil Conservation Division  
1220 South St. Francis Dr.  
Santa Fe, NM 87505

Form C-117 A  
Revised June 10, 2003

Submit 5 Copies to  
Appropriate District Office

PERMIT NO. A-14186

**TANK CLEANING, SEDIMENT OIL REMOVAL, TRANSPORTATION OF MISCELLANEOUS HYDROCARBONS AND DISPOSAL PERMIT**

Operator or Owner MWS Producing Address Box 1404 Stanton Tx 79782  
Lease or Facility Name State DU Location 36-22-27

U.L. - Sec - Twp - Rge

**OPERATION TO BE PERFORMED:**

☐ Tank Cleaning ☐ Sediment Oil Removal ☒ Transportation of Miscellaneous Hydrocarbons

Operator or Owner Representative authorizing work mike

Date Work to be Performed 1-20-4

**TANK CLEANING DATA**

Tank Number \_\_\_\_\_

Volume \_\_\_\_\_

Tank Type \_\_\_\_\_

Volume Below Load Line \_\_\_\_\_

**SEDIMENT OIL OR MISCELLANEOUS HYDROCARBON DATA**

Sediment Oil from: ☐ Pit ☐ Cellar ☐ Other

**MISCELLANEOUS OIL**

Tank Bottoms From: ☐ Pipeline Station ☐ Crude Terminal ☐ Refinery ☐ Other\*

Catchings From: ☐ Gasoline Plant ☐ Gathering Lines ☒ Salt Water Disposal System ☐ Other\*

☐ Pipeline Break Oil or Spill

\*Other (Explain) \_\_\_\_\_

RECEIVED

FEB 06 2004

OCD-ARTESIA

**VOLUME AND DESTINATION:**

Estimated Volume 190 Bbbs. Field test volume of good oil 188.59 Bbbs.

(Not required prior to Division approval)

JENEX OPERATING 11100 S EUNICE HWY 18 HOBBS NM 88240

Destination (Name and Location of treating plant or other facility) \_\_\_\_\_

**DESTRUCTION OF SEDIMENT OIL BY:**

☐ Burning ☐ Pit Disposal ☐ Use on Roads or firewalls ☐ Other

(Explain) \_\_\_\_\_

Location of Destruction \_\_\_\_\_

Justification of Destruction \_\_\_\_\_

**CERTIFICATION: (APPLICATION MAY BE MADE BY EITHER OF THE FOLLOWING)**

I hereby certify that the information above is true and complete to the best of my knowledge and belief.

Owner	Transporter <u>JENEX OPERATING</u>
By	Address <u>P.O. BOX 308 HOBBS NM 88241</u>
Title	Signature <u>[Signature]</u>
E-mail Address	E-mail Address <u>g-p-interprises@msn.com</u>
Date	Title <u>MANAGER</u> Date <u>1-20-4</u>

**OIL CONSERVATION DIVISION**

Approved By \_\_\_\_\_ Title LINDA NELSON Date FEB 09 2004  
GEOLOGICAL / PETROLEUM  
TECHNICIAN

A COPY OF THIS FORM MUST BE ON LOCATION DURING TANK CLEANING, REMOVAL OF SEDIMENT OIL OR MISCELLANEOUS HYDROCARBONS, AND MUST BE PRESENTED WITH TANK BOTTOMS, SEDIMENT OIL OR MISCELLANEOUS HYDROCARBONS AT THE TREATING PLANT TO WHICH IT IS DELIVERED

**DISTRIBUTION BY OCD**

<input checked="" type="checkbox"/>	Santa Fe
<input type="checkbox"/>	File
<input type="checkbox"/>	Operator
<input type="checkbox"/>	Transporter (2)

District I  
1625 N French Dr., Hobbs, NM 88240  
District II  
1301 W Grand Avenue, Artesia, NM 88210  
District III  
1000 Rio Brazos Road, Aztec, NM 87410  
District IV  
1220 S. St. Francis Dr., Santa Fe, NM 87505

State of New Mexico  
Energy Minerals and Natural Resources

Oil Conservation Division  
1220 South St. Francis Dr.  
Santa Fe, NM 87505

Form C-117 A  
Revised June 10, 2003

Submit 5 Copies to  
Appropriate District Office

PERMIT NO. A-14185

**TANK CLEANING, SEDIMENT OIL REMOVAL, TRANSPORTATION OF MISCELLANEOUS HYDROCARBONS AND DISPOSAL PERMIT**

Operator or Owner Dakota Resources Address 911 N Midkiss Rd Midland Tx 79701  
Lease or Facility Name Big Eddy 100 SW Location 8-21-28  
U.L. - Sec. - Twp. - Rge

**OPERATION TO BE PERFORMED:**

☐ Tank Cleaning ☐ Sediment Oil Removal ☒ Transportation of Miscellaneous Hydrocarbons

Operator or Owner Representative authorizing work mike

Date Work to be Performed 1-19-4

**TANK CLEANING DATA**

Tank Number

Volume

Tank Type

Volume Below Load Line

**SEDIMENT OIL OR MISCELLANEOUS HYDROCARBON DATA**

Sediment Oil from ☐ Pit ☐ Cellar ☐ Other

**MISCELLANEOUS OIL**

Tank Bottoms From ☐ Pipeline Station ☐ Crude Terminal ☐ Refinery ☐ Other\*

Catchings From ☐ Gasoline Plant ☐ Gathering Lines ☒ Salt Water Disposal System ☐ Other\*

☐ Pipeline Break Oil or Spill

\*Other (Explain)

RECEIVED

FEB 06 2004

OCD-ARTESIA

**VOLUME AND DESTINATION:**

Estimated Volume 190 Bbls.

Field test volume of good oil 195.26 Bbls.

(Not required prior to Division approval)

JENEX OPERATING 11100 S EUNICE HWY 18 HOBBS NM 88240

Destination (Name and Location of treating plant or other facility)

**DESTRUCTION OF SEDIMENT OIL BY:**

☐ Burning ☐ Pit Disposal ☐ Use on Roads or firewalls ☐ Other

(Explain)

Location of Destruction

Justification of Destruction

**CERTIFICATION:** (APPLICATION MAY BE MADE BY EITHER OF THE FOLLOWING)

I hereby certify that the information above is true and complete to the best of my knowledge and belief

Owner	Transporter <u>JENEX OPERATING</u>
By	Address <u>P.O. BOX 308 HOBBS NM 88241</u>
Title	Signature <u>[Signature]</u>
E-mail Address	E-mail Address <u>g-p-interprises@msn.com</u>
Date	Title <u>MANAGER</u> Date <u>1-19-4</u>

**OIL CONSERVATION DIVISION**

Approved By

Title

**LINDA NELSON**  
**GEOLOGICAL / PETROLEUM**  
**TECHNICIAN**

Date

FEB 09 2004

**DISTRIBUTION BY OCD**

<input checked="" type="checkbox"/>	Santa Fe
<input type="checkbox"/>	File
<input type="checkbox"/>	Operator
<input type="checkbox"/>	Transporter (2)

A COPY OF THIS FORM MUST BE ON LOCATION DURING TANK CLEANING, REMOVAL OF SEDIMENT OIL OR MISCELLANEOUS HYDROCARBONS, AND MUST BE PRESENTED WITH TANK BOTTOMS, SEDIMENT OIL, OR MISCELLANEOUS HYDROCARBONS AT THE TREATING PLANT TO WHICH IT IS DELIVERED



District I  
1625 N. French Dr., Hobbs, NM 88240  
District II  
1301 W. Grand Avenue, Artesia, NM 88210  
District III  
1000 Rio Brazos Road, Aztec, NM 87410  
District IV  
1220 S. St. Francis Dr., Santa Fe, NM 87505

State of New Mexico  
Energy Minerals and Natural Resources

Form C-117 A  
Revised June 10, 2003

Oil Conservation Division  
1220 South St. Francis Dr.  
Santa Fe, NM 87505

Submit 5 Copies to  
Appropriate District Office

PERMIT NO. A-14170

**TANK CLEANING, SEDIMENT OIL REMOVAL, TRANSPORTATION OF MISCELLANEOUS HYDROCARBONS AND DISPOSAL PERMIT**

Operator or Owner Dakota Resources Address 911 N. midkiff Rd Midland Tx 79701  
Lease or Facility Name Big Eddy 100 SWP Location 8-21-28  
U.L. - Sec - Twp - Rge

**OPERATION TO BE PERFORMED:**

☐ Tank Cleaning ☐ Sediment Oil Removal ☒ Transportation of Miscellaneous Hydrocarbons

Operator or Owner Representative authorizing work mike

Date Work to be Performed 1-12-4

**TANK CLEANING DATA** Tank Number \_\_\_\_\_ Volume \_\_\_\_\_

Tank Type \_\_\_\_\_ Volume Below Load Line \_\_\_\_\_

**SEDIMENT OIL OR MISCELLANEOUS HYDROCARBON DATA**

Sediment Oil from: ☐ Pit ☐ Cellar ☐ Other

**MISCELLANEOUS OIL**

Tank Bottoms From: ☐ Pipeline Station ☐ Crude Terminal ☐ Refinery ☐ Other\*

Catchings From: ☐ Gasoline Plant ☐ Gathering Lines ☒ Salt Water Disposal System ☐ Other\*

☐ Pipeline Break Oil or Spill

\*Other (Explain) \_\_\_\_\_

RECEIVED

FEB 06 2004

OCD-ARTESIA

**VOLUME AND DESTINATION:** Estimated Volume 300 Bbls. Field test volume of good oil 177.69 Bbls.

(Not required prior to Division approval)

JENEX OPERATING 11100 S EUNICE HWY 18 HOBBS NM 88240

Destination (Name and Location of treating plant or other facility) \_\_\_\_\_

**DESTRUCTION OF SEDIMENT OIL BY:** ☐ Burning ☐ Pit Disposal ☐ Use on Roads or firewalls ☐ Other

(Explain) \_\_\_\_\_

Location of Destruction \_\_\_\_\_

Justification of Destruction \_\_\_\_\_

**CERTIFICATION:** (APPLICATION MAY BE MADE BY EITHER OF THE FOLLOWING)

I hereby certify that the information above is true and complete to the best of my knowledge and belief.

Owner	Transporter	JENEX OPERATING
By	Address	P.O. BOX 308 HOBBS NM 88241
Title	Signature	<i>[Signature]</i>
E-mail Address	E-mail Address	g-p-interprises@msn.com
Date	Title	MANAGER
	Date	1-12-4

**OIL CONSERVATION DIVISION**

Approved By \_\_\_\_\_ Title LINDA NELSON Date \_\_\_\_\_

**GEOLOGICAL / PETROLEUM  
TECHNICIAN**

A COPY OF THIS FORM MUST BE ON LOCATION DURING TANK CLEANING, REMOVAL OF SEDIMENT OIL OR MISCELLANEOUS HYDROCARBONS, AND MUST BE PRESENTED WITH TANK BOTTOMS, SEDIMENT OIL OR MISCELLANEOUS HYDROCARBONS AT THE TREATING PLANT TO WHICH IT IS DELIVERED

DISTRIBUTION BY OCD	
<input checked="" type="checkbox"/>	Santa Fe
<input type="checkbox"/>	File
<input type="checkbox"/>	Operator
<input type="checkbox"/>	Transporter (2)

District I  
1625 N. French Dr., Hobbs, NM 88240  
District II  
1301 W. Grand Avenue, Artesia, NM 88210  
District III  
1000 Rio Brazos Road, Aztec, NM 87410  
District IV  
1220 S. St. Francis Dr., Santa Fe, NM 87505

State of New Mexico  
Energy Minerals and Natural Resources

Oil Conservation Division  
1220 South St. Francis Dr.  
Santa Fe, NM 87505

Form C-117 A  
Revised June 10, 2003

Submit 5 Copies to  
Appropriate District Office

PERMIT NO. A-14169

**TANK CLEANING, SEDIMENT OIL REMOVAL, TRANSPORTATION OF MISCELLANEOUS HYDROCARBONS AND DISPOSAL PERMIT**

Operator or Owner MWS Producing Address Box 1404 Stanton Tx 79782  
Lease or Facility Name State DU SWD Location 36-22-27  
U.L. - Sec - Twp - Rge

**OPERATION TO BE PERFORMED:**

☐ Tank Cleaning ☐ Sediment Oil Removal ☒ Transportation of Miscellaneous Hydrocarbons

Operator or Owner Representative authorizing work mike

Date Work to be Performed 1-12-4

**TANK CLEANING DATA** Tank Number \_\_\_\_\_ Volume \_\_\_\_\_

Tank Type \_\_\_\_\_ Volume Below Load Line \_\_\_\_\_

**SEDIMENT OIL OR MISCELLANEOUS HYDROCARBON DATA**

Sediment Oil from ☐ Pit ☐ Cellar ☐ Other

**MISCELLANEOUS OIL**

Tank Bottoms From: ☐ Pipeline Station ☐ Crude Terminal ☐ Refinery ☐ Other\*

Catchings From: ☐ Gasoline Plant ☐ Gathering Lines ☒ Salt Water Disposal System ☐ Other\*

☐ Pipeline Break Oil or Spill

\*Other (Explain) \_\_\_\_\_

RECEIVED

FFR 0 6 2004

OCD-ARTESIA

**VOLUME AND DESTINATION:** Estimated Volume 190 Bbls. Field test volume of good oil 188.78 Bbls.  
(Not required prior to Division approval)

Destination (Name and Location of treating plant or other facility) Jencx Operating 11100 S. Eunice Hwy 18  
Hobbs Nm 88240

**DESTRUCTION OF SEDIMENT OIL BY:** ☐ Burning ☐ Pit Disposal ☐ Use on Roads or firewalls ☐ Other

(Explain) \_\_\_\_\_

Location of Destruction \_\_\_\_\_

Justification of Destruction \_\_\_\_\_

**CERTIFICATION:** (APPLICATION MAY BE MADE BY EITHER OF THE FOLLOWING)

I hereby certify that the information above is true and complete to the best of my knowledge and belief.

Owner	Transporter <u>Jencx Operating</u>
By	Address <u>P.O. Box 308 Hobbs Nm 88241</u>
Title	Signature <u>[Signature]</u>
E-mail Address	E-mail Address
Date	Title <u>Manager</u> Date <u>1-12-4</u>

**OIL CONSERVATION DIVISION**

Approved By \_\_\_\_\_ Title LINDA NELSON Date FEB 09 2004  
GEOLOGICAL / PETROLEUM  
TECHNICIAN

A COPY OF THIS FORM MUST BE ON LOCATION DURING TANK CLEANING, REMOVAL OF SEDIMENT OIL OR MISCELLANEOUS HYDROCARBONS, AND MUST BE PRESENTED WITH TANK BOTTOMS, SEDIMENT OIL OR MISCELLANEOUS HYDROCARBONS AT THE TREATING PLANT TO WHICH IT IS DELIVERED

DISTRIBUTION BY OCD	
<input checked="" type="checkbox"/>	Santa Fe
<input type="checkbox"/>	File
<input type="checkbox"/>	Operator
<input type="checkbox"/>	Transporter (2)

District I  
1625 N. French Dr., Hobbs, NM 88240  
District II  
1301 W. Grand Avenue, Artesia, NM 88210  
District III  
1000 Rio Brazos Road, Aztec, NM 87410  
District IV  
1220 S. St. Francis Dr., Santa Fe, NM 87505

State of New Mexico  
Energy Minerals and Natural Resources

Form C-117 A  
Revised June 10, 2003

Oil Conservation Division  
1220 South St. Francis Dr.  
Santa Fe, NM 87505

Submit 5 Copies to  
Appropriate District Office

PERMIT NO. A-14168

**TANK CLEANING, SEDIMENT OIL REMOVAL, TRANSPORTATION OF MISCELLANEOUS HYDROCARBONS AND DISPOSAL PERMIT**

Operator or Owner Old Loco Oil Co. Address Box 146 Loco Hills Nm 88255  
Lease or Facility Name Oil Hot oil plant Location 29-17-29  
U.L. - Sec. - Twp. - Rge

**OPERATION TO BE PERFORMED:**

☐ Tank Cleaning ☐ Sediment Oil Removal ☒ Transportation of Miscellaneous Hydrocarbons

Operator or Owner Representative authorizing work Tracy

Date Work to be Performed 1-12-4

**TANK CLEANING DATA** Tank Number \_\_\_\_\_ Volume \_\_\_\_\_

Tank Type \_\_\_\_\_ Volume Below Load Line \_\_\_\_\_

**SEDIMENT OIL OR MISCELLANEOUS HYDROCARBON DATA**

Sediment Oil from: ☐ Pit ☐ Cellar ☐ Other

**MISCELLANEOUS OIL**

Tank Bottoms from: ☐ Pipeline Station ☐ Crude Terminal ☐ Refinery ☐ Other\*

Catchings from: ☐ Gasoline Plant ☐ Gathering Lines ☒ Salt Water Disposal System ☐ Other\*

☐ Pipeline Break Oil or Spill

\*Other (Explain) \_\_\_\_\_

**VOLUME AND DESTINATION:** Estimated Volume 780 Bbls. Field test volume of good oil 938.73 Bbls.  
(Not required prior to Division approval)

Destination (Name and Location of treating plant or other facility) Jenex Operating 11100 S. Eunice Hwy 18  
Hobbs Nm 88240

**DESTRUCTION OF SEDIMENT OIL BY:** ☐ Burning ☐ Pit Disposal ☐ Use on Roads or firewalls ☐ Other

(Explain) \_\_\_\_\_

Location of Destruction \_\_\_\_\_

Justification of Destruction \_\_\_\_\_

**CERTIFICATION:** (APPLICATION MAY BE MADE BY EITHER OF THE FOLLOWING)

I hereby certify that the information above is true and complete to the best of my knowledge and belief.

Owner	Transporter <u>Jenex Operating</u>
By	Address <u>P.O. Box 308 Hobbs Nm 88241</u>
Title	Signature <u>[Signature]</u>
E-mail Address	E-mail Address
Date	Title <u>manager</u> Date <u>1-12-4</u>

**OIL CONSERVATION DIVISION**

Approved By \_\_\_\_\_ Title LINDA NELSON Date FEB 10 2004

**GEOLOGICAL / PETROLEUM  
TECHNICIAN**

A COPY OF THIS FORM MUST BE ON LOCATION DURING TANK CLEANING, REMOVAL OF SEDIMENT OIL OR MISCELLANEOUS HYDROCARBONS, AND MUST BE PRESENTED WITH TANK BOTTOMS, SEDIMENT OIL OR MISCELLANEOUS HYDROCARBONS AT THE TREATING PLANT TO WHICH IT IS DELIVERED

**DISTRIBUTION BY OCD**

<input checked="" type="checkbox"/>	Santa Fe
<input type="checkbox"/>	File
<input type="checkbox"/>	Operator
<input type="checkbox"/>	Transporter (2)

FEB-14-03 08:32 From: 8152219

15053939758

1-980

State of New Mexico  
Energy Minerals and Natural Resources

Oil Conservation Division  
1220 South St. Francis Dr.  
Santa Fe, NM 87505

Form C-117 A  
Revised March 17, 1999

Submit 5 Copies to  
Appropriate District Office

PERMIT NO. A-14165

TANK CLEANING, SEDIMENT OIL REMOVAL, TRANSPORTATION OF MISCELLANEOUS HYDROCARBONS AND DISPOSAL PERMIT

Operator or Owner Dakota Resources Address 911 N. Midkiss Rd Midland TX 79701  
Name of Facility Big Eddy 100 sup Location 8-21-28 U.L. Sec. Twp. Rce

OPERATION TO BE PERFORMED:

☐ Tank Cleaning

☐ Sediment Oil Removal

☒ Transportation of Miscellaneous Hydrocarbons

Operator or Owner Representative authorizing work mike

Date Work to be Performed 1-6-4

Volume

TANK CLEANING DATA

Tank Number

Volume Below Load Line

Tank Type

SEDIMENT OIL OR MISCELLANEOUS HYDROCARBON DATA

Sediment Oil from: ☐ Pit ☐ Cellar ☐ Other

MISCELLANEOUS OIL

Tank Bottoms from:

☐ Pipeline Station ☐ Crude Terminal ☐ Refinery

☐ Other\*

Catchings from:

☐ Gasoline Plant ☐ Gathering Lines ☒ Salt Water Disposal System

☐ Other\*

☐ Pipeline Break Oil or Spill

\*Other (Explain)

Estimated Volume 380 Bbls.

Field test volume of good oil 316.36 Bbls.  
(Not required prior to Division approval)

VOLUME AND DESTINATION:

Destination (Name and Location of treating plant or other facility) Jenex Operating 11100 s junice hwy 18  
Hobbs NM 88240

DESTRUCTION OF SEDIMENT OIL BY:

☐ Burning ☐ Pit Disposal ☐ Use on Roads or firewalls ☐ Other

(Explain)

Location of Destruction

Justification of Destruction

CERTIFICATION: (APPLICATION MAY BE MADE BY EITHER OF THE FOLLOWING)  
I hereby certify that the information above is true and complete to the best of my knowledge and belief.

Owner

By

Title

Date

Transporter Jenex Operating

Address P.O. Box 308 Hobbs NM 88241

Signature

[Signature]  
Manager

Title

Date 1-6-4

OIL CONSERVATION DIVISION

LINDA NELSON  
GEOLOGICAL / PETROLEUM  
TECHNICIAN

Date FEB 19 2004

DISTRIBUTION BY OCD	
<input checked="" type="checkbox"/>	Santa Fe
<input type="checkbox"/>	File
<input type="checkbox"/>	Operator
<input type="checkbox"/>	Transporter (2)

COPY OF THIS FORM MUST BE ON LOCATION DURING TANK CLEANING, REMOVAL OF SEDIMENT OIL OR MISCELLANEOUS HYDROCARBONS, AND MUST BE PRESENTED WITH TANK BOTTOMS, SEDIMENT OIL OR MISCELLANEOUS HYDROCARBONS AT THE TREATING PLANT TO WHICH IT IS DELIVERED.

Division I  
1673 N. French Dr., Hobbs, NM 88240  
Division II  
1101 W. Grand Avenue, Artesia, NM 88210  
Division III  
900 Rio Brillo Road, Aztec, NM 87410  
Division IV  
1220 S. St. Francis Dr., Santa Fe, NM 87505

State of New Mexico  
Energy Minerals and Natural Resources

Oil Conservation Division  
1220 South St. Francis Dr.  
Santa Fe, NM 87505

Form C-117 A  
Revised March 17, 1999

Submit 5 Copies to  
Appropriate District Office

PERMIT NO. A-14157

TANK CLEANING, SEDIMENT OIL REMOVAL, TRANSPORTATION OF MISCELLANEOUS HYDROCARBONS AND DISPOSAL PERMIT

Operator or Owner MKS Producing Address Box 1404 Stanton Tx 79282  
Name of Facility State Oil SWP Location 36-22-27  
U.L. Sec. - Twp. - Rgc

OPERATION TO BE PERFORMED:

☐ Tank Cleaning ☐ Sediment Oil Removal ☒ Transportation of Miscellaneous Hydrocarbons

Operator or Owner Representative authorizing work mike

Date Work to be Performed 1-5-4

TANK CLEANING DATA

Tank Number \_\_\_\_\_

Volume \_\_\_\_\_

Tank Type \_\_\_\_\_

Volume Below Load Line \_\_\_\_\_

SEDIMENT OIL OR MISCELLANEOUS HYDROCARBON DATA

Sediment Oil from: ☐ Pit ☐ Cellar ☐ Other

MISCELLANEOUS OIL

Tank Bottoms From: ☐ Pipeline Station ☐ Crude Terminal ☐ Refinery ☐ Other\*

Catchings From: ☐ Gasoline Plant ☐ Gathering Lines ☒ Salt Water Disposal System ☐ Other\*

☐ Pipeline Break Oil or Spill

\*Other (Explain) \_\_\_\_\_

RECEIVED

FEB 06 2004

OCD-ARTESIA

VOLUME AND DESTINATION:

Estimated Volume 190 Bbls.

Field test volume of good oil 196.72 Bbls.  
(Not required prior to Division approval)

Destination (Name and Location of treating plant or other facility) Jenex Operating 11100 s junice hwy 18  
Hobbs NM 88240

DESTRUCTION OF SEDIMENT OIL BY:

☐ Burning ☐ Pit Disposal ☐ Use on Roads or firewalls ☐ Other

(Explain) \_\_\_\_\_

Location of Destruction \_\_\_\_\_

Justification of Destruction \_\_\_\_\_

CERTIFICATION: (APPLICATION MAY BE MADE BY EITHER OF THE FOLLOWING)

I hereby certify that the information above is true and complete to the best of my knowledge and belief.

Owner \_\_\_\_\_

Transporter Jenex Operating

By \_\_\_\_\_

Address P.O. Box 308 Hobbs NM 88241

Title \_\_\_\_\_

Signature [Signature]

Date \_\_\_\_\_

Title Manager

Date 1-5-4

OIL CONSERVATION DIVISION

LINDA NELSON  
GEOLOGICAL / PETROLEUM  
TECHNICIAN

Approved By \_\_\_\_\_

Title \_\_\_\_\_

Date \_\_\_\_\_

FEB 09 2004

A COPY OF THIS FORM MUST BE ON LOCATION DURING TANK CLEANING, REMOVAL OF SEDIMENT OIL OR MISCELLANEOUS HYDROCARBONS, AND MUST BE PRESENTED WITH TANK BOTTOMS, SEDIMENT OIL OR MISCELLANEOUS HYDROCARBONS AT THE TREATING PLANT TO WHICH IT IS DELIVERED.

DISTRIBUTION BY OCD	
<input checked="" type="checkbox"/>	Santa Fe
<input type="checkbox"/>	File
<input type="checkbox"/>	Operator
<input type="checkbox"/>	Transporter (2)

1675 N. French Dr., Hobbs, NM 88240  
 101 W. Grand Avenue, Artesia, NM 88210  
 900 A-B Bldg Road, Aztec, NM 87410  
 120 S. St. Francis Dr., Santa Fe, NM 87505

State of New Mexico  
 Energy Minerals and Natural Resources

Oil Conservation Division  
 1220 South St. Francis Dr.  
 Santa Fe, NM 87505

Form C-117 A  
 Revised March 17, 1999

Submit 5 Copies to  
 Appropriate District Office

PERMIT NO. H-26692

TANK CLEANING, SEDIMENT OIL REMOVAL, TRANSPORTATION OF MISCELLANEOUS HYDROCARBONS AND DISPOSAL PERMIT

Operator or Owner Rice Operator Address 122 W Taylor Hobbs NM 88240  
 Name of Facility D-2 Location 2-20-36  
 U.L. Sec. Turn Rec

OPERATION TO BE PERFORMED:

☐ Tank Cleaning ☐ Sediment Oil Removal ☒ Transportation of Miscellaneous Hydrocarbons

Operator or Owner Representative authorizing work Craig

Date Work to be Performed 1-5-4  
**TANK CLEANING DATA** Tank Number \_\_\_\_\_ Volume \_\_\_\_\_

Tank Type \_\_\_\_\_ Volume Below Load Line \_\_\_\_\_  
**SEDIMENT OIL OR MISCELLANEOUS HYDROCARBON DATA**

Sediment Oil from: ☐ Pit ☐ Cellar ☐ Other

**MISCELLANEOUS OIL**

Tank Bottoms From: ☐ Pipeline Station ☐ Crude Terminal ☐ Refinery ☐ Other

Catchings From: ☐ Gasoline Plant ☐ Gathering Lines ☒ Salt Water Disposal System ☐ Other  
☐ Pipeline Break Oil or Spill

Other (Explain) \_\_\_\_\_

**VOLUME AND DESTINATION:** Estimated Volume 190 Bbls. Field test volume of good oil 93.32 Bbls.  
 (Not required prior to Division approval)

Destination (Name and Location of treating plant or other facility) Jenex Operating 11100 S Eunice Hwy 18  
Hobbs NM 88240

**DESTRUCTION OF SEDIMENT OIL BY:** ☐ Burning ☐ Pit Disposal ☐ Use on Roads or firewalls ☐ Other

(Explain) \_\_\_\_\_

Location of Destruction \_\_\_\_\_

Justification of Destruction \_\_\_\_\_

**CERTIFICATION: (APPLICATION MAY BE MADE BY EITHER OF THE FOLLOWING)**

I hereby certify that the information above is true and complete to the best of my knowledge and belief.

Owner \_\_\_\_\_ Transporter Jenex Operating

By \_\_\_\_\_ Address P.O. Box 308 Hobbs NM 88241

Title \_\_\_\_\_ Signature [Signature]

Date \_\_\_\_\_ Title Manager Date 1-5-4

**OIL CONSERVATION DIVISION**

Approved By Linda Williams Title Mgmt. Anal Date 2/10/04

A COPY OF THIS FORM MUST BE ON LOCATION DURING TANK CLEANING, REMOVAL OF SEDIMENT OIL OR  
 MISCELLANEOUS HYDROCARBONS, AND MUST BE PRESENTED WITH TANK BOTTOMS, SEDIMENT OIL OR  
 MISCELLANEOUS HYDROCARBONS AT THE TREATING PLANT TO WHICH IT IS DELIVERED.

DISTRIBUTION BY OCO	
<input checked="" type="checkbox"/>	Santa Fe
<input type="checkbox"/>	File
<input type="checkbox"/>	Operator
<input type="checkbox"/>	Transporter (2)

1675 N. French Dr., Hobbs, NM 88240  
 Division II  
 1101 W. Grand Avenue, Artesia, NM 88210  
 Division III  
 1000 Rio Brazos Road, Aztec, NM 87410  
 Division IV  
 120 S. St. Francis Dr., Santa Fe, NM 87505

State of New Mexico  
 Energy Minerals and Natural Resources

Oil Conservation Division  
 1220 South St. Francis Dr.  
 Santa Fe, NM 87505

Form C-117 A  
 Revised March 17, 1999

Submit 5 Copies to  
 Appropriate District Office

PERMIT NO. H-26699

TANK CLEANING, SEDIMENT OIL REMOVAL, TRANSPORTATION OF MISCELLANEOUS HYDROCARBONS AND DISPOSAL PERMIT

Operator or Owner Rice Operating Address 122 W Taylor Hobbs NM 88240  
 Name of Facility N-22 Location 22-22-37  
 U.L. - Sec. - Twp. - Rce

OPERATION TO BE PERFORMED:

☐ Tank Cleaning ☐ Sediment Oil Removal ☒ Transportation of Miscellaneous Hydrocarbons

Operator or Owner Representative authorizing work Craig

Date Work to be Performed 1-7-4

TANK CLEANING DATA Tank Number \_\_\_\_\_ Volume \_\_\_\_\_

Tank Type \_\_\_\_\_

Volume Below Load Line \_\_\_\_\_

SEDIMENT OIL OR MISCELLANEOUS HYDROCARBON DATA

Sediment Oil from: ☐ Pit ☐ Cellar ☐ Other

MISCELLANEOUS OIL

Tank Bottoms From: ☐ Pipeline Station ☐ Crude Terminal ☐ Refinery ☐ Other\*

Catchings From: ☐ Gasoline Plant ☐ Gathering Lines ☒ Salt Water Disposal System ☐ Other\*

☐ Pipeline Break Oil or Spill

\*Other (Explain) \_\_\_\_\_

VOLUME AND DESTINATION: Estimated Volume 190 Bbls. Field test volume of good oil 33.98 Bbls.  
 (Not required prior to Division approval)

Destination (Name and Location of treating plant or other facility) Jenex Operating 11100 S Eunice Hwy 18  
Hobbs NM 88240

DESTRUCTION OF SEDIMENT OIL BY: ☐ Burning ☐ Pit Disposal ☐ Use on Roads or firewalls ☐ Other

(Explain) \_\_\_\_\_

Location of Destruction \_\_\_\_\_

Justification of Destruction \_\_\_\_\_

CERTIFICATION: (APPLICATION MAY BE MADE BY EITHER OF THE FOLLOWING)

I hereby certify that the information above is true and complete to the best of my knowledge and belief.

Owner \_\_\_\_\_

Transporter Jenex Operating

By \_\_\_\_\_

Address P.O. Box 308 Hobbs NM 88241

Title \_\_\_\_\_

Signature [Signature]

Date \_\_\_\_\_

Title Manager

Date 1-7-4

OIL CONSERVATION DIVISION

Approved By Linda Williams

Title Mgrmt. Anal

Date 2/9/04

A COPY OF THIS FORM MUST BE ON LOCATION DURING TANK CLEANING, REMOVAL OF SEDIMENT OIL OR MISCELLANEOUS HYDROCARBONS, AND MUST BE PRESENTED WITH TANK BOTTOMS, SEDIMENT OIL OR MISCELLANEOUS HYDROCARBONS AT THE TREATING PLANT TO WHICH IT IS DELIVERED.

DISTRIBUTION BY OCO	
<input checked="" type="checkbox"/>	Santa Fe
<input type="checkbox"/>	File
<input type="checkbox"/>	Operator
<input type="checkbox"/>	Transporter (2)

Division I  
1615 N. French Dr., Hobbs, NM 88240  
Division II  
1101 W. Grand Avenue, Artesia, NM 88210  
Division III  
1000 A-10 Bristol Road, Aztec, NM 87410  
Division IV  
1120 S. St. Francis Dr., Santa Fe, NM 87505

State of New Mexico  
Energy Minerals and Natural Resources

Oil Conservation Division  
1220 South St. Francis Dr.  
Santa Fe, NM 87505

Form C-117 A  
Revised March 17, 1999

Submit 5 Copies to  
Appropriate District Office

PERMIT NO. H-26701

TANK CLEANING, SEDIMENT OIL REMOVAL, TRANSPORTATION OF MISCELLANEOUS HYDROCARBONS AND DISPOSAL PERMIT

Operator or Owner Rice Operating Address 122 W Taylor Hobbs NM 88240  
Name of Facility A-11 Location 11-21-37  
U.L. - Sec. - Twp. - Rce

OPERATION TO BE PERFORMED:

☐ Tank Cleaning ☐ Sediment Oil Removal ☒ Transportation of Miscellaneous Hydrocarbons

Operator or Owner Representative authorizing work Craig

Date Work to be Performed 1-7-4

TANK CLEANING DATA

Tank Number

Volume

Tank Type

Volume Below Load Line

SEDIMENT OIL OR MISCELLANEOUS HYDROCARBON DATA

Sediment Oil from: ☐ Pit ☐ Cellar ☐ Other

MISCELLANEOUS OIL

Tank Bottoms From: ☐ Pipeline Station ☐ Crude Terminal ☐ Refinery ☐ Other\*

Catchings From: ☐ Gasoline Plant ☐ Gathering Lines ☒ Salt Water Disposal System ☐ Other\*

☐ Pipeline Break Oil or Spill

\*Other (Explain)

VOLUME AND DESTINATION:

Estimated Volume 100 Bbls.

Field test volume of good oil 6875 Bbls.

(Not required prior to Division approval)

Destination (Name and Location of treating plant or other facility) Jenex Operating 11100 s junice hwy 18

Hobbs NM 88240

DESTRUCTION OF SEDIMENT OIL BY:

☐ Burning ☐ Pit Disposal ☐ Use on Roads or firewalls ☐ Other

(Explain)

Location of Destruction

Justification of Destruction

CERTIFICATION: (APPLICATION MAY BE MADE BY EITHER OF THE FOLLOWING)

I hereby certify that the information above is true and complete to the best of my knowledge and belief.

Owner

Transporter Jenex Operating

By

Address P.O. Box 308 Hobbs NM 88241

Title

Signature [Signature]

Date

Title Manager

Date 1-7-4

OIL CONSERVATION DIVISION

Approved By

Linda Williams

Title

Mgmt. Asst.

Date

1/12/04

A COPY OF THIS FORM MUST BE ON LOCATION DURING TANK CLEANING, REMOVAL OF SEDIMENT OIL OR MISCELLANEOUS HYDROCARBONS, AND MUST BE PRESENTED WITH TANK BOTTOMS, SEDIMENT OIL OR MISCELLANEOUS HYDROCARBONS AT THE TREATING PLANT TO WHICH IT IS DELIVERED.

DISTRIBUTION BY OCO	
	Santa Fe
	File
	Operator
	Transporter (2)



District I  
675 N. French Dr., Hobbs, NM 88240  
District II  
1301 W. Grand Avenue, Artesia, NM 88210  
District III  
1000 Rio Brazos Road, Aztec, NM 87410  
District IV  
1220 S. St. Francis Dr., Santa Fe, NM 87505

State of New Mexico  
Energy Minerals and Natural Resources

Oil Conservation Division  
1220 South St. Francis Dr.  
Santa Fe, NM 87505

Form C-117 A  
Revised March 17, 1999

Submit 5 Copies to  
Appropriate District Office

PERMIT NO. H-26679

TANK CLEANING, SEDIMENT OIL REMOVAL, TRANSPORTATION OF MISCELLANEOUS HYDROCARBONS AND DISPOSAL PERMIT

Operator or Owner Gandy Corp Address Box 827 Tatum NM 88267  
Name of Facility Gandy Plant Location 11-10-35  
U.L. - Sec. - Twp. - Rge

OPERATION TO BE PERFORMED:

☐ Tank Cleaning ☐ Sediment Oil Removal ☒ Transportation of Miscellaneous Hydrocarbons

Operator or Owner Representative authorizing work Lewis

Date Work to be Performed 1-2-4

TANK CLEANING DATA Tank Number \_\_\_\_\_ Volume \_\_\_\_\_

Tank Type \_\_\_\_\_ Volume Below Load Line \_\_\_\_\_  
SEDIMENT OIL OR MISCELLANEOUS HYDROCARBON DATA

Sediment Oil from: ☐ Pit ☐ Cellar ☐ Other

MISCELLANEOUS OIL

Tank Bottoms From: ☐ Pipeline Station ☐ Crude Terminal ☐ Refinery ☐ Other\*

Catchings From: ☐ Gasoline Plant ☐ Gathering Lines ☒ Salt Water Disposal System ☐ Other\*

☐ Pipeline Break Oil or Spill

\*Other (Explain) \_\_\_\_\_

VOLUME AND DESTINATION: Estimated Volume 800 Bbls. Field test volume of good oil 780.62 Bbls.  
(Not required prior to Division approval)

Destination (Name and Location of treating plant or other facility) Jenex Operating 11100 s sunice hwy 18  
Hobbs NM 88240

DESTRUCTION OF SEDIMENT OIL BY: ☐ Burning ☐ Pit Disposal ☐ Use on Roads or firewalls ☐ Other

(Explain) \_\_\_\_\_

Location of Destruction \_\_\_\_\_

Justification of Destruction \_\_\_\_\_

CERTIFICATION: (APPLICATION MAY BE MADE BY EITHER OF THE FOLLOWING)

I hereby certify that the information above is true and complete to the best of my knowledge and belief.

Owner \_\_\_\_\_ Transporter Jenex Operating  
By \_\_\_\_\_ Address P.O. Box 308 Hobbs NM 88241  
Title \_\_\_\_\_ Signature [Signature]  
Date \_\_\_\_\_ Title Manager Date 12-31-3

OIL CONSERVATION DIVISION

Approved By Linda Williams Title Ingruit Anal Date 2/9/04

A COPY OF THIS FORM MUST BE ON LOCATION DURING TANK CLEANING, REMOVAL OF SEDIMENT OIL OR MISCELLANEOUS HYDROCARBONS, AND MUST BE PRESENTED WITH TANK BOTTOMS, SEDIMENT OIL OR MISCELLANEOUS HYDROCARBONS AT THE TREATING PLANT TO WHICH IT IS DELIVERED.

DISTRIBUTION BY OCO	
<input checked="" type="checkbox"/>	Santa Fe
<input checked="" type="checkbox"/>	File
<input type="checkbox"/>	Operator
<input type="checkbox"/>	Transporter (2)

101 N. French Dr., Hobbs, NM 88240  
 101 W. Grand Avenue, Artesia, NM 88210  
 1000 Rio Grande Road, Aztec, NM 87410  
 1220 S. St. Francis Dr., Santa Fe, NM 87505

State of New Mexico  
 Energy Minerals and Natural Resources

Oil Conservation Division  
 1220 South St. Francis Dr.  
 Santa Fe, NM 87505

Form C-117 A  
 Revised March 12, 1999

Submit 5 Copies to  
 Appropriate District Office

PERMIT NO. H-26694

TANK CLEANING, SEDIMENT OIL REMOVAL, TRANSPORTATION OF MISCELLANEOUS HYDROCARBONS AND DISPOSAL PERMIT

Owner or Owner Rice Operating Address 122 W Taylor Hobbs NM 88240  
 Name of Facility N-18 Location 18-22-37  
 U.I. - Sec - Twp - Rge

OPERATION TO BE PERFORMED:

- ☐ Tank Cleaning ☐ Sediment Oil Removal ☒ Transportation of Miscellaneous Hydrocarbons

Operator or Owner Representative authorizing work Craig

Date Work to be Performed 1-9-4

TANK CLEANING DATA

Tank Number

Volume

Tank Type

SEDIMENT OIL OR MISCELLANEOUS HYDROCARBON DATA

Volume Below Load Line

Sediment Oil from: ☐ Pit ☐ Cellar ☐ Other

MISCELLANEOUS OIL

Tank Bottoms From: ☐ Pipeline Station ☐ Crude Terminal ☐ Refinery ☐ Other

Catchings From: ☐ Gasoline Plant ☐ Gathering Lines ☒ Salt Water Disposal System ☐ Other

☐ Pipeline Break Oil or Spill

Other (Explain)

VOLUME AND DESTINATION:

Estimated Volume 190 Bbls.

Field test volume of good oil 63.56 Bbls.  
 (Not required prior to Division approval)

Destination (Name and Location of treating plant or other facility) Jenex Operating 11100 S Eunice Hwy 18  
Hobbs NM 88240

DESTRUCTION OF SEDIMENT OIL BY:

- ☐ Burning ☐ Pit Disposal ☐ Use on Roads or firewalls ☐ Other

(Explain)

Location of Destruction

Justification of Destruction

CERTIFICATION: (APPLICATION MAY BE MADE BY EITHER OF THE FOLLOWING)

I hereby certify that the information above is true and complete to the best of my knowledge and belief.

Owner

Transporter Jenex Operating

By

Address P.O. Box 308 Hobbs NM 88241

Title

Signature

Date

Title Manager

Date 1-9-4

OIL CONSERVATION DIVISION

Reviewed By

Linda Williams

Title

Regret Anal

Date

2/9/04

A COPY OF THIS FORM MUST BE ON LOCATION DURING TANK CLEANING, REMOVAL OF SEDIMENT OIL OR MISCELLANEOUS HYDROCARBONS, AND MUST BE PRESENTED WITH TANK BOTTOMS, SEDIMENT OIL OR MISCELLANEOUS HYDROCARBONS AT THE TREATING PLANT TO WHICH IT IS DELIVERED.

DISTRIBUTION BY OGD	
<input checked="" type="checkbox"/>	Santa Fe
<input checked="" type="checkbox"/>	File
<input type="checkbox"/>	Operator
<input type="checkbox"/>	Transporter (1)

101 N. French Dr., Hobbs, NM 88240  
 101 W. Grand Avenue, Artesia, NM 88210  
 1000 Rio Arriba Road, Aztec, NM 87410  
 1005 St. Francis Dr., Santa Fe, NM 87505

State of New Mexico  
 Energy Minerals and Natural Resources

Oil Conservation Division  
 1220 South St. Francis Dr.  
 Santa Fe, NM 87505

Form C-117 A  
 Revised March 17, 1999

Submit 5 Copies to  
 Appropriate District Office

PERMIT NO. H-26695

TANK CLEANING, SEDIMENT OIL REMOVAL, TRANSPORTATION OF MISCELLANEOUS HYDROCARBONS AND DISPOSAL PERMIT

Operator or Owner Rice Operating Address 122 W Taylor Hobbs NM 88240  
 Name of Facility BOC-2 Location 2-22-37  
 U.L. Sec. Two Rec

OPERATION TO BE PERFORMED:

- ☐ Tank Cleaning ☐ Sediment Oil Removal ☒ Transportation of Miscellaneous Hydrocarbons

Operator or Owner Representative authorizing work Craig

Date Work to be Performed 1-9-4

TANK CLEANING DATA

Tank Number

Volume

Tank Type

Volume Below Load Line

SEDIMENT OIL OR MISCELLANEOUS HYDROCARBON DATA

Sediment Oil from: ☐ Pit ☐ Cellar ☐ Other

MISCELLANEOUS OIL

Tank Contents From: ☐ Pipeline Station ☐ Crude Terminal ☐ Refinery ☐ Other

Catchings From: ☐ Gasoline Plant ☐ Gathering Lines ☒ Salt Water Disposal System ☐ Other

☐ Pipeline Break Oil or Spill

Other (Explain)

VOLUME AND DESTINATION:

Estimated Volume 190 Bbls.

Field test volume of good oil 81209 Bbls.  
 (Not required prior to Division approval)

Destination (Name and Location of treating plant or other facility) Jenex Operating 11100 S Eunice Hwy 18  
Hobbs NM 88240

DESTRUCTION OF SEDIMENT OIL BY:

☐ Burning ☐ Pit Disposal ☐ Use on Roads or firewalls ☐ Other

(Explain)

Location of Destruction

Justification of Destruction

CERTIFICATION: (APPLICATION MAY BE MADE BY EITHER OF THE FOLLOWING)

I hereby certify that the information above is true and complete to the best of my knowledge and belief.

Owner

Transporter Jenex Operating

By

Address P.O. Box 308 Hobbs NM 88241

Title

Signature [Signature]

Date

Title Manager

Date 1-9-4

OIL CONSERVATION DIVISION

Reviewed By

Linda Williams

Title

Mgmt Anal

Date

2/9/04

A COPY OF THIS FORM MUST BE ON LOCATION DURING TANK CLEANING, REMOVAL OF SEDIMENT OIL OR MISCELLANEOUS HYDROCARBONS, AND MUST BE PRESENTED WITH TANK BOTTOMS, SEDIMENT OIL OR MISCELLANEOUS HYDROCARBONS AT THE TREATING PLANT TO WHICH IT IS DELIVERED.

DISTRIBUTION BY OCO	
<input checked="" type="checkbox"/>	Santa Fe
<input checked="" type="checkbox"/>	File
<input type="checkbox"/>	Operator
<input type="checkbox"/>	Transporter (2)

1000 S. French Dr., Hobbs, NM 88240  
 1000 S. French Dr., Hobbs, NM 88240  
 1000 S. French Dr., Hobbs, NM 88240  
 1000 S. French Dr., Hobbs, NM 88240  
 1000 S. French Dr., Hobbs, NM 88240  
 1000 S. French Dr., Hobbs, NM 88240

State of New Mexico  
 Energy Minerals and Natural Resources

Oil Conservation Division  
 1220 South St. Francis Dr.  
 Santa Fe, NM 87505

Form C-117 A  
 Revised March 12, 1999

Submit 5 Copies to  
 Appropriate District Office

PERMIT NO. H-26696

TANK CLEANING, SEDIMENT OIL REMOVAL, TRANSPORTATION OF MISCELLANEOUS HYDROCARBONS AND DISPOSAL PERMIT

Operator or Owner Rice Operating Address 122 W Taylor Hobbs NM 88240  
 Name of Facility A-22 Location 22-22-37  
 U.L. Sec. Twp. Rge

OPERATION TO BE PERFORMED:

☐ Tank Cleaning ☐ Sediment Oil Removal ☒ Transportation of Miscellaneous Hydrocarbons

Operator or Owner Representative authorizing work Craig

Date Work to be Performed 1-7-4

TANK CLEANING DATA

Tank Number

Volume

Tank Type

Volume Below Load Line

SEDIMENT OIL OR MISCELLANEOUS HYDROCARBON DATA

Sediment Oil from: ☐ Pit ☐ Cellar ☐ Other

MISCELLANEOUS OIL

Tank Bottoms From: ☐ Pipeline Station ☐ Crude Terminal ☐ Refinery ☐ Other\*

Catchings From: ☐ Gasoline Plant ☐ Gathering Lines ☒ Salt Water Disposal System ☐ Other\*

☐ Pipeline Hecch Oil or Spill

\*Other (Explain)

VOLUME AND DESTINATION:

Estimated Volume 190 Bbls.

Field test volume of good oil 32.86 Bbls.  
 (Not required prior to Division approval)

Destination (Name and Location of treating plant or other facility) Jenex Operating 11100 S Eunice Hwy 18  
Hobbs NM 88240

DESTRUCTION OF SEDIMENT OIL BY:

☐ Burning ☐ Pit Disposal ☐ Use on Roads or firewalls ☐ Other

(Explain)

Location of Destruction

Justification of Destruction

CERTIFICATION: (APPLICATION MAY BE MADE BY EITHER OF THE FOLLOWING)

I hereby certify that the information above is true and complete to the best of my knowledge and belief.

Owner

Transporter Jenex Operating

By

Address P.O. Box 308 Hobbs NM 88241

Title

Signature

Date

Title Manager

Date 1-7-4

OIL CONSERVATION DIVISION

Approved By

Title

Date

A COPY OF THIS FORM MUST BE ON LOCATION DURING TANK CLEANING, REMOVAL OF SEDIMENT OIL OR MISCELLANEOUS HYDROCARBONS, AND MUST BE PRESENTED WITH TANK BOTTOMS, SEDIMENT OIL OR MISCELLANEOUS HYDROCARBONS AT THE TREATING PLANT TO WHICH IT IS DELIVERED.

DISTRIBUTION BY OCO	
<input checked="" type="checkbox"/>	Santa Fe
<input checked="" type="checkbox"/>	File
<input type="checkbox"/>	Operator
<input type="checkbox"/>	Transporter (1)

Oil Conservation Division  
 1220 South St. Francis Dr.  
 Santa Fe, NM 87505

State of New Mexico  
 Energy Minerals and Natural Resources

Oil Conservation Division  
 1220 South St. Francis Dr.  
 Santa Fe, NM 87505

Form C-117 A  
 Revised March 17, 1999

Submit 5 Copies to  
 Appropriate District Office

PERMIT NO. H-26697

TANK CLEANING, SEDIMENT OIL REMOVAL, TRANSPORTATION OF MISCELLANEOUS HYDROCARBONS AND DISPOSAL PERMIT

Operator or Owner Rice Operating Address 122 W Taylor Hobbs NM 88240  
 Name of Facility I-1 Location 1-20-36  
 U.I. - Sec. - Twp. - Rng

OPERATION TO BE PERFORMED:

- ☐ Tank Cleaning ☐ Sediment Oil Removal ☒ Transportation of Miscellaneous Hydrocarbons

Operator or Owner Representative authorizing work Craig

Date Work to be Performed 1-0-4

TANK CLEANING DATA

Tank Number \_\_\_\_\_

Volume \_\_\_\_\_

Tank Type \_\_\_\_\_

Volume Below Load Line \_\_\_\_\_

SEDIMENT OIL OR MISCELLANEOUS HYDROCARBON DATA

Sediment Oil from: ☐ Pit ☐ Celler ☐ Other

MISCELLANEOUS OIL

Tank Bottoms From: ☐ Pipeline Station ☐ Crude Terminal ☐ Refinery ☐ Other\*

Catchings From: ☐ Gasoline Plant ☐ Gathering Lines ☒ Salt Water Disposal System ☐ Other\*

☐ Pipeline Break Oil or Spill

\*Other (Explain) \_\_\_\_\_

VOLUME AND DESTINATION:

Estimated Volume 190 Bbls.

Field test volume of good oil 103.48 Bbls.  
 (Not required prior to Division approval)

Destination (Name and Location of treating plant or other facility) Jenex Operating 11100 S Eunice Hwy 18  
Hobbs NM 88240

DESTRUCTION OF SEDIMENT OIL BY:

- ☐ Burning ☐ Pit Disposal ☐ Use on Roads or firewalls ☐ Other

(Explain) \_\_\_\_\_

Location of Destruction \_\_\_\_\_

Justification of Destruction \_\_\_\_\_

CERTIFICATION: (APPLICATION MAY BE MADE BY EITHER OF THE FOLLOWING)

I hereby certify that the information above is true and complete to the best of my knowledge and belief.

Owner \_\_\_\_\_

Transporter Jenex Operating

By \_\_\_\_\_

Address P.O. Box 308 Hobbs NM 88241

Title \_\_\_\_\_

Signature [Signature]

Date \_\_\_\_\_

Title Manager

Date 1-0-4

OIL CONSERVATION DIVISION

Approved By Linda Williams

Title Ngmt Asst

Date 2/9/04

A COPY OF THIS FORM MUST BE ON LOCATION DURING TANK CLEANING, REMOVAL OF SEDIMENT OIL OR MISCELLANEOUS HYDROCARBONS, AND MUST BE PRESENTED WITH TANK BOTTOMS, SEDIMENT OIL OR MISCELLANEOUS HYDROCARBONS AT THE TREATING PLANT TO WHICH IT IS DELIVERED.

DISTRIBUTION BY OCO	
<input checked="" type="checkbox"/>	Santa Fe
<input checked="" type="checkbox"/>	File
<input type="checkbox"/>	Operator
<input type="checkbox"/>	Transporter (2)

623 N. French Dr., Hobbs, NM 88240  
 101 W. Grand Avenue, Artesia, NM 88210  
 200 Rio Brator Road, Aztec, NM 87410  
 1220 S. St. Francis Dr., Santa Fe, NM 87505

State of New Mexico  
 Energy Minerals and Natural Resources

Oil Conservation Division  
 1220 South St. Francis Dr.  
 Santa Fe, NM 87505

Form C-117 A  
 Revised March 17, 1999

Submit 5 Copies to  
 Appropriate District Office

PERMIT NO. H-26698

TANK CLEANING, SEDIMENT OIL REMOVAL, TRANSPORTATION OF MISCELLANEOUS HYDROCARBONS AND DISPOSAL PERMIT

Operator or Owner Rice Operating Address 122 W Taylor Hobbs NM 88240  
 Name of Facility H-35 Location 35-22-37  
 U.L. - Sec. - Twp. - R

OPERATION TO BE PERFORMED:

☐ Tank Cleaning ☐ Sediment Oil Removal ☒ Transportation of Miscellaneous Hydrocarbons

Operator or Owner Representative authorizing work Craig

Date Work to be Performed 1-9-4

TANK CLEANING DATA

Tank Number

Volume

Tank Type

Volume Below Load Line

SEDIMENT OIL OR MISCELLANEOUS HYDROCARBON DATA

Sediment Oil from: ☐ Pit ☐ Cellar ☐ Other

MISCELLANEOUS OIL

Tank Bottoms From: ☐ Pipeline Station ☐ Crude Terminal ☐ Refinery ☐ Other\*

Catchings From: ☐ Gasoline Plants ☐ Gathering Lines ☒ Salt Water Disposal System ☐ Other\*

☐ Pipeline Hecch Oil or Spill

\*Other (Explain)

VOLUME AND DESTINATION:

Estimated Volume

190

Bbls.

Field test volume of good oil

109.16

Bbls.

(Not required prior to Division approval)

Destination (Name and Location of treating plant or other facility) Jenex Operating 11100 s unice hwy 18

Hobbs NM 88240

DESTRUCTION OF SEDIMENT OIL BY:

☐ Burning ☐ Pit Disposal ☐ Use on Roads or firewalls ☐ Other

(Explain)

Location of Destruction

Justification of Destruction

CERTIFICATION: (APPLICATION MAY BE MADE BY EITHER OF THE FOLLOWING)

I hereby certify that the information above is true and complete to the best of my knowledge and belief.

Owner

Transporter Jenex Operating

By

Address P.O. Box 308 Hobbs NM 88241

Title

Signature [Signature]

Date

Title Manager

Date 1-7-4

OIL CONSERVATION DIVISION

Approved By

Linda Williams

Title

Ngant Anal

Date

2/9/04

A COPY OF THIS FORM MUST BE ON LOCATION DURING TANK CLEANING, REMOVAL OF SEDIMENT OIL OR MISCELLANEOUS HYDROCARBONS, AND MUST BE PRESENTED WITH TANK BOTTOMS, SEDIMENT OIL OR MISCELLANEOUS HYDROCARBONS AT THE TREATING PLANT TO WHICH IT IS DELIVERED.

DISTRIBUTION BY OCO	
<input checked="" type="checkbox"/>	State Fe
<input checked="" type="checkbox"/>	File
<input type="checkbox"/>	Operator
<input type="checkbox"/>	Transporter (T)

101 N. French Dr., Hobbs, NM 88240  
 101 W. Grand Avenue, Artesia, NM 88210  
 1000 A-100 Road, Aztec, NM 87410  
 100 S. St. Francis Dr., Santa Fe, NM 87505

State of New Mexico  
 Energy Minerals and Natural Resources

Oil Conservation Division  
 1220 South St. Francis Dr.  
 Santa Fe, NM 87505

Form C-117A  
 Revised March 17, 1999

Submit 5 Copies to  
 Appropriate District Office

PERMIT NO. H-26702

TANK CLEANING, SEDIMENT OIL REMOVAL, TRANSPORTATION OF MISCELLANEOUS HYDROCARBONS AND DISPOSAL PERMIT

Owner CRI Address P.O. Box 388 Hobbs NM 88241

Facility Name Hobbs yard Location 27-20-32

U.L. - Sec. - Twp. - Rge

OPERATION TO BE PERFORMED:

☐ Tank Cleaning ☐ Sediment Oil Removal ☒ Transportation of Miscellaneous Hydrocarbons

Operator or Owner Representative authorizing work Drew

Date Work to be Performed 1-9-4

TANK CLEANING DATA Tank Number \_\_\_\_\_ Volume \_\_\_\_\_

Tank Type \_\_\_\_\_ Volume Below Load Line \_\_\_\_\_  
SEDIMENT OIL OR MISCELLANEOUS HYDROCARBON DATA

Sediment Oil from: ☐ Pit ☐ Cellar ☐ Other

MISCELLANEOUS OIL

Tank Bottoms From: ☐ Pipeline Station ☐ Crude Terminal ☐ Refinery ☐ Other\*

Catchings From: ☐ Gasoline Plant ☐ Gathering Lines ☒ Salt Water Disposal System ☐ Other\*

☐ Pipeline Break Oil or Spill

\*Other (Explain) \_\_\_\_\_

VOLUME AND DESTINATION: Estimated Volume 380 Bbls. Field test volume of good oil 354.86 Bbls.  
 (Not required prior to Division approval)

Destination (Name and Location of treating plant or other facility) Jenex Operating 11100 S. Eunice Hwy 18  
Hobbs NM 88240

DESTRUCTION OF SEDIMENT OIL BY: ☐ Burning ☐ Pit Disposal ☐ Use on Roads or firewalls ☐ Other

(Explain) \_\_\_\_\_

Location of Destruction \_\_\_\_\_

Justification of Destruction \_\_\_\_\_

CERTIFICATION: (APPLICATION MAY BE MADE BY EITHER OF THE FOLLOWING)

I hereby certify that the information above is true and complete to the best of my knowledge and belief.

Owner \_\_\_\_\_ Transporter Jenex Operating  
 By \_\_\_\_\_ Address P.O. Box 308 Hobbs NM 88241  
 Title \_\_\_\_\_ Signature [Signature]  
 Date \_\_\_\_\_ Title Manager Date 1-9-4

OIL CONSERVATION DIVISION

Approved By Linda Williams Title Mgmt. Asst. Date 2/9/04

A COPY OF THIS FORM MUST BE ON LOCATION DURING TANK CLEANING, REMOVAL OF SEDIMENT OIL OR MISCELLANEOUS HYDROCARBONS, AND MUST BE PRESENTED WITH TANK BOTTOMS, SEDIMENT OIL OR MISCELLANEOUS HYDROCARBONS AT THE TREATING PLANT TO WHICH IT IS DELIVERED.

DISTRIBUTION BY OCO	
<input checked="" type="checkbox"/>	Santa Fe
<input checked="" type="checkbox"/>	File
<input type="checkbox"/>	Operator
<input type="checkbox"/>	Transporter (2)

101 N. French Dr., Hobbs, NM 88240  
 101 W. Grand Avenue, Artesia, NM 88210  
 200 R. O. Butler Road, Aztec, NM 87410  
 10 S. St. Francis Dr., Santa Fe, NM 87505

State of New Mexico  
 Energy Minerals and Natural Resources

Oil Conservation Division  
 1220 South St. Francis Dr.  
 Santa Fe, NM 87505

Form C-117A  
 Revised March 17, 1999

Submit 5 Copies to  
 Appropriate District Office

PERMIT NO. H-26718

TANK CLEANING, SEDIMENT OIL REMOVAL, TRANSPORTATION OF MISCELLANEOUS HYDROCARBONS AND DISPOSAL PERMIT

Operator or Owner Rice Operating Address 122 W Taylor Hobbs NM 88240  
 Name of Facility D-2 Location 2-20-36  
 U.I. - Sec - Twp - Rng

OPERATION TO BE PERFORMED:

- ☐ Tank Cleaning ☐ Sediment Oil Removal ☒ Transportation of Miscellaneous Hydrocarbons

Operator or Owner Representative authorizing work Craig

Date Work to be Performed 1-10-4

TANK CLEANING DATA Tank Number \_\_\_\_\_ Volume \_\_\_\_\_

Sediment Oil or Miscellaneous Hydrocarbon DATA Tank Type \_\_\_\_\_ Volume Below Load Line \_\_\_\_\_

Sediment Oil from: ☐ Pit ☐ Cellar ☐ Other

MISCELLANEOUS OIL

Tank Bottoms From: ☐ Pipeline Station ☐ Crude Terminal ☐ Refinery ☐ Other\*

Catchings From: ☐ Gasoline Plant ☐ Gathering Lines ☒ Salt Water Disposal System ☐ Other\*

☐ Pipeline Break Oil or Spill

\*Other (Explain) \_\_\_\_\_

VOLUME AND DESTINATION: Estimated Volume 150 Bbls. Field test volume of good oil 100.90 Bbls.  
 (Not required prior to Division approval)

Destination (Name and Location of treating plant or other facility) Jenex Operating 11100 S. Eunice Hwy 18  
Hobbs NM 88240

DESTRUCTION OF SEDIMENT OIL BY: ☐ Burning ☐ Pit Disposal ☐ Use on Roads or firewalls ☐ Other

(Explain) \_\_\_\_\_

Location of Destruction \_\_\_\_\_

Justification of Destruction \_\_\_\_\_

CERTIFICATION: (APPLICATION MAY BE MADE BY EITHER OF THE FOLLOWING)

I hereby certify that the information above is true and complete to the best of my knowledge and belief.

Owner \_\_\_\_\_ Transporter Jenex Operating  
 By \_\_\_\_\_ Address P.O. Box 308 Hobbs NM 88241  
 Title \_\_\_\_\_ Signature [Signature]  
 Date \_\_\_\_\_ Title Manager Date \_\_\_\_\_

OIL CONSERVATION DIVISION

Reviewed By Linda Williams Title Regulatory Counsel Date 2/9/04

A COPY OF THIS FORM MUST BE ON LOCATION DURING TANK CLEANING, REMOVAL OF SEDIMENT OIL OR MISCELLANEOUS HYDROCARBONS, AND MUST BE PRESENTED WITH TANK BOTTOMS, SEDIMENT OIL OR MISCELLANEOUS HYDROCARBONS AT THE TREATING PLANT TO WHICH IT IS DELIVERED.

DISTRIBUTION BY OCO	
<input checked="" type="checkbox"/>	Santa Fe
<input checked="" type="checkbox"/>	File
<input type="checkbox"/>	Operator
<input type="checkbox"/>	Transporter (2)



Allen H. French Dr., Hobbs, NM 88240  
 101 W. Grand Avenue, Artesia, NM 88210  
 1000 Rte. 66/101 Road, Aztec, NM 87410  
 10 S. St. Francis Dr., Santa Fe, NM 87505

State of New Mexico  
 Energy Minerals and Natural Resources

Oil Conservation Division  
 1220 South St. Francis Dr.  
 Santa Fe, NM 87505

Form C-117A  
 Revised March 12, 1999

Submit 3 Copies to  
 Appropriate District Office

PERMIT NO. H-26717

TANK CLEANING, SEDIMENT OIL REMOVAL, TRANSPORTATION OF MISCELLANEOUS HYDROCARBONS AND DISPOSAL PERMIT

Operator or Owner Gandy Corp Address Box 827 Tatum NM 88267  
 Name of Facility Gandy Plant Location 11-10-35  
 U.L. - Sec. - Twp. - Rge

OPERATION TO BE PERFORMED:

- ☐ Tank Cleaning ☐ Sediment Oil Removal ☒ Transportation of Miscellaneous Hydrocarbons

Operator or Owner Representative authorizing work Lewis

Date Work to be Performed 1-10 thru 12-4

TANK CLEANING DATA Tank Number \_\_\_\_\_ Volume \_\_\_\_\_

Tank Type \_\_\_\_\_ Volume Below Load Line \_\_\_\_\_  
 SEDIMENT OIL OR MISCELLANEOUS HYDROCARBON DATA

Sediment Oil from: ☐ Pit ☐ Celler ☐ Other

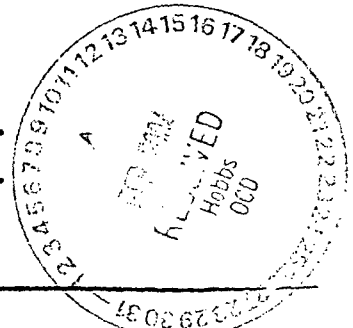
MISCELLANEOUS OIL

Tank Bottoms From: ☐ Pipeline Station ☐ Crude Terminal ☐ Refinery ☐ Other

Catchings From: ☐ Gasoline Plant ☐ Gathering Lines ☒ Salt Water Disposal System ☐ Other

☐ Pipeline Break Oil or Spill

Other (Explain) \_\_\_\_\_



VOLUME AND DESTINATION: Estimated Volume 1000 Bbls. Field test volume of good oil 978.20 Bbls.  
 (Not required prior to Division approval)

Destination (Name and Location of treating plant or other facility) Jenex Operating 11100 s junice hwy 18

Hobbs NM 88240

DESTRUCTION OF SEDIMENT OIL BY: ☐ Burning ☐ Pit Disposal ☐ Use on Roads or firewalls ☐ Other

(Explain) \_\_\_\_\_

Location of Destruction \_\_\_\_\_

Justification of Destruction \_\_\_\_\_

CERTIFICATION: (APPLICATION MAY BE MADE BY EITHER OF THE FOLLOWING)

I hereby certify that the information above is true and complete to the best of my knowledge and belief.

Owner \_\_\_\_\_

Transporter Jenex Operating

By \_\_\_\_\_

Address P.O. Box 308 Hobbs NM 88241

Title \_\_\_\_\_

Signature [Signature]

Date \_\_\_\_\_

Title Manager

Date 1-10-4

OIL CONSERVATION DIVISION

Approved By [Signature]

Title [Signature]

Date 2/9/04

A COPY OF THIS FORM MUST BE ON LOCATION DURING TANK CLEANING, REMOVAL OF SEDIMENT OIL OR MISCELLANEOUS HYDROCARBONS, AND MUST BE PRESENTED WITH TANK BOTTOMS, SEDIMENT OIL OR MISCELLANEOUS HYDROCARBONS AT THE TREATING PLANT TO WHICH IT IS DELIVERED.

DISTRIBUTION BY OCO	
<input checked="" type="checkbox"/>	Santa Fe
<input checked="" type="checkbox"/>	File
<input type="checkbox"/>	Operator
<input type="checkbox"/>	Transporter (1)

State of New Mexico  
 Energy Minerals and Natural Resources  
 Oil Conservation Division  
 1220 South St. Francis Dr.  
 Santa Fe, NM 87505

State of New Mexico  
 Energy Minerals and Natural Resources

Oil Conservation Division  
 1220 South St. Francis Dr.  
 Santa Fe, NM 87505

Form C-117 A  
 Revised March 17, 1999

Submit 5 Copies to  
 Appropriate District Office

PERMIT NO. H-26716

TANK CLEANING, SEDIMENT OIL REMOVAL, TRANSPORTATION OF MISCELLANEOUS HYDROCARBONS AND DISPOSAL PERMIT

Operator or Owner Pool Co. Address P.O. Box 5208 Hobbs NM 88241  
 Name of Facility State AB SWN Location 3-19-37  
 U.I. - Sec - Twp - Rng

OPERATION TO BE PERFORMED:

☐ Tank Cleaning ☐ Sediment Oil Removal ☒ Transportation of Miscellaneous Hydrocarbons

Operator or Owner Representative authorizing work Freeman

Date Work to be Performed 1-12-4

TANK CLEANING DATA

Tank Number

Volume

Tank Type

Volume Below Load Line

SEDIMENT OIL OR MISCELLANEOUS HYDROCARBON DATA

Sediment Oil from: ☐ Pit ☐ Celler ☐ Other

MISCELLANEOUS OIL

Tank Bottoms From: ☐ Pipeline Station ☐ Crude Terminal ☐ Refinery ☐ Other

Catchings From: ☐ Gasoline Plant ☐ Gathering Lines ☒ Salt Water Disposal System ☐ Other

☐ Pipeline Break Oil or Spill

Other (Explain)

VOLUME AND DESTINATION:

Estimated Volume 190 Bbls.

Field test volume of good oil 194.52 Bbls.

(Not required prior to Division approval)

Destination (Name and Location of treating plant or other facility) Jenex Operating 11100 S Eunice Hwy 18

Hobbs NM 88240

DESTRUCTION OF SEDIMENT OIL BY:

☐ Burning ☐ Pit Disposal ☐ Use on Roads or firewalls ☐ Other

(Explain)

Location of Destruction

Justification of Destruction

CERTIFICATION: (APPLICATION MAY BE MADE BY EITHER OF THE FOLLOWING)

I hereby certify that the information above is true and complete to the best of my knowledge and belief.

Owner

Transporter Jenex Operating

By

Address P.O. Box 308 Hobbs NM 88241

Title

Signature [Signature]

Date

Title Manager

Date 1-12-4

OIL CONSERVATION DIVISION

Approved By

Linda Williams

Title

Mgmt Anal

Date

2/10/04

A COPY OF THIS FORM MUST BE ON LOCATION DURING TANK CLEANING, REMOVAL OF SEDIMENT OIL OR MISCELLANEOUS HYDROCARBONS, AND MUST BE PRESENTED WITH TANK BOTTOMS, SEDIMENT OIL OR MISCELLANEOUS HYDROCARBONS AT THE TREATING PLANT TO WHICH IT IS DELIVERED.

DISTRIBUTION BY OCO	
<input checked="" type="checkbox"/>	Santa Fe
<input checked="" type="checkbox"/>	File
<input type="checkbox"/>	Operator
<input type="checkbox"/>	Transporter (3)

Division I  
673 N. French Dr., Hobbs, NM 88240  
Division II  
101 W. Grand Avenue, Artesia, NM 88210  
Division III  
500 Rio Arriba Road, Aztec, NM 87410  
Division IV  
10 S. St. Francis Dr., Santa Fe, NM 87505

State of New Mexico  
Energy Minerals and Natural Resources

Oil Conservation Division  
1220 South St. Francis Dr.  
Santa Fe, NM 87505

Form C-117A  
Revised March 17, 1999

Submit 5 Copies to  
Appropriate District Office

PERMIT NO. H-26715

TANK CLEANING, SEDIMENT OIL REMOVAL, TRANSPORTATION OF MISCELLANEOUS HYDROCARBONS AND DISPOSAL PERMIT

Operator or Owner Sundance Address P.O. Box 1737 Eunice NM 88231  
Name of Facility Prabo Facility Location 29-21-38  
U.L. Sec. Twp. Rge

OPERATION TO BE PERFORMED:

☐ Tank Cleaning ☐ Sediment Oil Removal ☒ Transportation of Miscellaneous Hydrocarbons

Operator or Owner Representative authorizing work Kelly

Date Work to be Performed 1-10-4

TANK CLEANING DATA

Tank Number

Volume

Tank Type

SEDIMENT OIL OR MISCELLANEOUS HYDROCARBON DATA

Volume Below Load Line

Sediment Oil from: ☐ Pit ☐ Cellar ☐ Other

MISCELLANEOUS OIL

Tank Bottoms From: ☐ Pipeline Station ☐ Crude Terminal ☐ Refinery ☐ Other\*

Catchings From: ☐ Gasoline Plant ☐ Gathering Lines ☒ Salt Water Disposal System ☐ Other\*

☐ Pipeline Break Oil or Spill

\*Other (Explain)

VOLUME AND DESTINATION:

Estimated Volume 190 Bbls.

Field test volume of good oil 185.75 Bbls.  
(Not required prior to Division approval)

Destination (Name and Location of treating plant or other facility) Jenex Operating 11100 s Eunice hwy 18  
Hobbs NM 88240

DESTRUCTION OF SEDIMENT OIL BY:

☐ Burning ☐ Pit Disposal ☐ Use on Roads or firewalls ☐ Other

(Explain)

Location of Destruction

Justification of Destruction

CERTIFICATION: (APPLICATION MAY BE MADE BY EITHER OF THE FOLLOWING)

I hereby certify that the information above is true and complete to the best of my knowledge and belief.

Owner

Transporter Jenex Operating

By

Address P.O. Box 308 Hobbs NM 88241

Title

Signature [Signature]

Date

Title Manager

Date 1-10-4

OIL CONSERVATION DIVISION

Approved By

Linda Williams

Title

Regmt Anal

Date

2/9/04

A COPY OF THIS FORM MUST BE ON LOCATION DURING TANK CLEANING, REMOVAL OF SEDIMENT OIL OR MISCELLANEOUS HYDROCARBONS, AND MUST BE PRESENTED WITH TANK BOTTOMS, SEDIMENT OIL OR MISCELLANEOUS HYDROCARBONS AT THE TREATING PLANT TO WHICH IT IS DELIVERED.

DISTRIBUTION BY OCO	
<input checked="" type="checkbox"/>	Santa Fe
<input checked="" type="checkbox"/>	File
<input type="checkbox"/>	Operator
<input type="checkbox"/>	Transporter (2)

101 S. French Dr., Hobbs, NM 88240  
 101 W. Grand Avenue, Artesia, NM 88210  
 1000 Rio Grande Road, Aztec, NM 87410  
 100 S. St. Francis Dr., Santa Fe, NM 87505

State of New Mexico  
 Energy Minerals and Natural Resources

Oil Conservation Division  
 1220 South St. Francis Dr.  
 Santa Fe, NM 87505

Form C-117 A  
 Revised March 12, 1999

Submit 5 Copies to  
 Appropriate District Office

PERMIT NO. H-26725

TANK CLEANING, SEDIMENT OIL REMOVAL, TRANSPORTATION OF MISCELLANEOUS HYDROCARBONS AND DISPOSAL PERMIT

Operator or Owner Rice Operating Address 122 W Taylor Hobbs NM 88240  
 Name of Facility N-18 Location 18-22-37  
 U.L. - Sec. - Twp. - Rce

OPERATION TO BE PERFORMED:

☐ Tank Cleaning ☐ Sediment Oil Removal ☒ Transportation of Miscellaneous Hydrocarbons

Operator or Owner Representative authorizing work Craig

Date Work to be Performed 1-13-4

TANK CLEANING DATA

Tank Number

Volume

Tank Type

Volume Below Load Line

SEDIMENT OIL OR MISCELLANEOUS HYDROCARBON DATA

Sediment Oil from: ☐ Pit ☐ Cellar ☐ Other

MISCELLANEOUS OIL

Tank Bottoms From: ☐ Pipeline Station ☐ Crude Terminal ☐ Refinery ☐ Other\*

Catchings From: ☐ Gasoline Plants ☐ Gathering Lines ☒ Salt Water Disposal System ☐ Other\*

☐ Pipeline Break Oil or Spill

\*Other (Explain)

VOLUME AND DESTINATION:

Estimated Volume 190 Bbls.

Field test volume of good oil 189.95 Bbls.  
 (Not required prior to Division approval)

Destination (Name and Location of treating plant or other facility) Jenex Operating 11100 S. Eunice Hwy 18  
Hobbs NM 88240

DESTRUCTION OF SEDIMENT OIL BY:

☐ Burning ☐ Pit Disposal ☐ Use on Roads or firewalls ☐ Other

(Explain)

Location of Destruction

Justification of Destruction

CERTIFICATION: (APPLICATION MAY BE MADE BY EITHER OF THE FOLLOWING)

I hereby certify that the information above is true and complete to the best of my knowledge and belief.

Owner

Transporter Jenex Operating

By

Address P.O. Box 308 Hobbs NM 88241

Title

Signature [Signature]

Date

Title Manager

Date 1-13-4

OIL CONSERVATION DIVISION

Approved By Linda Williams

Title Agent Anal

Date 2/8/04

A COPY OF THIS FORM MUST BE ON LOCATION DURING TANK CLEANING, REMOVAL OF SEDIMENT OIL OR MISCELLANEOUS HYDROCARBONS, AND MUST BE PRESENTED WITH TANK BOTTOMS, SEDIMENT OIL OR MISCELLANEOUS HYDROCARBONS AT THE TREATING PLANT TO WHICH IT IS DELIVERED.

DISTRIBUTION BY OCO	
<input checked="" type="checkbox"/>	Santa Fe
<input checked="" type="checkbox"/>	File
<input type="checkbox"/>	Operator
<input type="checkbox"/>	Transporter (2)

101 N. French Dr., Hobbs, NM 88240  
 101 W. Grand Avenue, Artesia, NM 88210  
 1000 Rio Grande Road, Aztec, NM 87410  
 10 S. St. Francis Dr., Santa Fe, NM 87505

State of New Mexico  
 Energy Minerals and Natural Resources

Oil Conservation Division  
 1220 South St. Francis Dr.  
 Santa Fe, NM 87505

Form C-117 A  
 Revised March 17, 1999

Submit 5 Copies to  
 Appropriate District Office

PERMIT NO. H-26724

TANK CLEANING, SEDIMENT OIL REMOVAL, TRANSPORTATION OF MISCELLANEOUS HYDROCARBONS AND DISPOSAL PERMIT

Operator or Owner Rice Operating Address 122 W Taylor Hobbs NM 88240  
 Name of Facility J-26 Location 26-21-37  
 U.L. Sec. Twp. Rgr

OPERATION TO BE PERFORMED:

☐ Tank Cleaning ☐ Sediment Oil Removal ☒ Transportation of Miscellaneous Hydrocarbons

Operator or Owner Representative authorizing work Craig

Date Work to be Performed 1-13-4

TANK CLEANING DATA

Tank Number

Volume

Tank Type

Volume Below Load Line

SEDIMENT OIL OR MISCELLANEOUS HYDROCARBON DATA

Sediment Oil from: ☐ Pit ☐ Cellar ☐ Other

MISCELLANEOUS OIL

Tank Bottoms from: ☐ Pipeline Station ☐ Crude Terminal ☐ Refinery ☐ Other

Catchings from: ☐ Gasoline Plants ☐ Gathering Lines ☒ Salt Water Disposal System ☐ Other

☐ Pipeline Hecok Oil or Spill

\*Other (Explain)

VOLUME AND DESTINATION:

Estimated Volume 100 Bbls.

Field test volume of good oil 93.99 Bbls.  
 (Not required prior to Division approval)

Destination (Name and Location of treating plant or other facility) Jenex Operating 11100 S Eunice Hwy 18  
Hobbs NM 88240

DESTRUCTION OF SEDIMENT OIL BY:

☐ Burning ☐ Pit Disposal ☐ Use on Roads or firewalls ☐ Other

(Explain)

Location of Destruction

Justification of Destruction

CERTIFICATION: (APPLICATION MAY BE MADE BY EITHER OF THE FOLLOWING)

I hereby certify that the information above is true and complete to the best of my knowledge and belief.

Owner

Transporter Jenex Operating

By

Address P.O. Box 308 Hobbs NM 88241

Title

Signature [Signature]

Date

Title Manager

Date 1-13-4

OIL CONSERVATION DIVISION

Reviewed By

Linda Williams

Title

Mgrt Anal.

Date

2/9/04

A COPY OF THIS FORM MUST BE ON LOCATION DURING TANK CLEANING, REMOVAL OF SEDIMENT OIL OR MISCELLANEOUS HYDROCARBONS, AND MUST BE PRESENTED WITH TANK BOTTOMS, SEDIMENT OIL OR MISCELLANEOUS HYDROCARBONS AT THE TREATING PLANT TO WHICH IT IS DELIVERED.

DISTRIBUTION BY OCO	
<input checked="" type="checkbox"/>	Santa Fe
<input checked="" type="checkbox"/>	File
<input type="checkbox"/>	Operator
<input type="checkbox"/>	Transporter (2)

1015 N. French Dr., Hobbs, NM 88240  
 101 W. Grand Avenue, Artesia, NM 88210  
 1000 Rio Grande Road, Aztec, NM 87410  
 1015 St. Francis Dr., Santa Fe, NM 87505

State of New Mexico  
 Energy Minerals and Natural Resources

Oil Conservation Division  
 1220 South St. Francis Dr.  
 Santa Fe, NM 87505

Form C-117 A  
 Revised March 17, 1999

Submit 5 Copies to  
 Appropriate District Office

PERMIT NO. H-26723

TANK CLEANING, SEDIMENT OIL REMOVAL, TRANSPORTATION OF MISCELLANEOUS HYDROCARBONS AND DISPOSAL PERMIT

Operator or Owner Rice Operating Address 122 W Taylor Hobbs NM 88240  
 Name of Facility M-33 Location 33-20-37  
 U.L. Sec. Twp. Rce

OPERATION TO BE PERFORMED:

- ☐ Tank Cleaning ☐ Sediment Oil Removal ☒ Transportation of Miscellaneous Hydrocarbons

Operator or Owner Representative authorizing work Craig

Date Work to be Performed 1-12-4

TANK CLEANING DATA

Tank Number

Volume

Tank Type

Volume Below Load Line

SEDIMENT OIL OR MISCELLANEOUS HYDROCARBON DATA

Sediment Oil from: ☐ Pit ☐ Cellar ☐ Other

MISCELLANEOUS OIL

Tank Bottoms From: ☐ Pipeline Station ☐ Crude Terminal ☐ Refinery ☐ Other\*

Catchings From: ☐ Gasoline Plant ☐ Gathering Lines ☒ Salt Water Disposal System ☐ Other\*

☐ Pipeline Break Oil or Spill

\*Other (Explain)

VOLUME AND DESTINATION:

Estimated Volume 100 Bbls.

Field test volume of good oil 96.52 Bbls.  
 (Not required prior to Division approval)

Destination (Name and Location of treating plant or other facility) Jenex Operating 11100 S Eunice Hwy 18  
Hobbs NM 88240

DESTRUCTION OF SEDIMENT OIL BY:

- ☐ Burning ☐ Pit Disposal ☐ Use on Roads or firewalls ☐ Other

(Explain)

Location of Destruction

Justification of Destruction

CERTIFICATION: (APPLICATION MAY BE MADE BY EITHER OF THE FOLLOWING)

I hereby certify that the information above is true and complete to the best of my knowledge and belief.

Owner

Transporter Jenex Operating

By

Address P.O. Box 308 Hobbs NM 88241

Title

Signature

Date

Title Manager

Date 1-12-4

OIL CONSERVATION DIVISION -

Approved By Linda Williams Title Mgrt Anal. Date 2/9/04

A COPY OF THIS FORM MUST BE ON LOCATION DURING TANK CLEANING, REMOVAL OF SEDIMENT OIL OR MISCELLANEOUS HYDROCARBONS, AND MUST BE PRESENTED WITH TANK BOTTOMS, SEDIMENT OIL OR MISCELLANEOUS HYDROCARBONS AT THE TREATING PLANT TO WHICH IT IS DELIVERED.

DISTRIBUTION BY OCO	
	Santa Fe
	File
	Operator
	Transporter (2)

1615 N. French Dr., Hobbs, NM 88240  
 1101 W. Grand Avenue, Artesia, NM 88210  
 1000 Rio Brator Road, Aztec, NM 87410  
 1205 St. Francis Dr., Santa Fe, NM 87505

State of New Mexico  
 Energy Minerals and Natural Resources

Oil Conservation Division  
 1220 South St. Francis Dr.  
 Santa Fe, NM 87505

Form C-117 A  
 Revised March 17, 1999

Submit 5 Copies to  
 Appropriate District Office

PERMIT NO. H-26726

TANK CLEANING, SEDIMENT OIL REMOVAL, TRANSPORTATION OF MISCELLANEOUS HYDROCARBONS AND DISPOSAL PERMIT

Operator or Owner Basin Alliance Address Box 1378 Hobbs NM 88241  
 Name of Facility AJ State SWD Location 33-18-36  
 U.L. - Sec. - Twp. - Rge

OPERATION TO BE PERFORMED:

☐ Tank Cleaning ☐ Sediment Oil Removal ☒ Transportation of Miscellaneous Hydrocarbons

Operator or Owner Representative authorizing work Hugo

Date Work to be Performed 1-14-4

TANK CLEANING DATA

Tank Number

Volume

Tank Type

Volume Below Load Line

SEDIMENT OIL OR MISCELLANEOUS HYDROCARBON DATA

Sediment Oil from: ☐ Pit ☐ Cellar ☐ Other

MISCELLANEOUS OIL

Tank Bottoms From: ☐ Pipeline Station ☐ Crude Terminal ☐ Refinery ☐ Other

Catchings From: ☐ Gasoline Plant ☐ Gathering Lines ☒ Salt Water Disposal System ☐ Other

☐ Pipeline Break Oil or Spill

Other (Explain)

VOLUME AND DESTINATION:

Estimated Volume 390 Bbls.

Field test volume of good oil 367.99 Bbls.  
 (Not required prior to Division approval)

Destination (Name and Location of treating plant or other facility) Jenex Operating 11100 S Eunice Hwy 18  
Hobbs NM 88240

DESTRUCTION OF SEDIMENT OIL BY:

☐ Burning ☐ Pit Disposal ☐ Use on Roads or firewalls ☐ Other

(Explain)

Location of Destruction

Justification of Destruction

CERTIFICATION: (APPLICATION MAY BE MADE BY EITHER OF THE FOLLOWING)

I hereby certify that the information above is true and complete to the best of my knowledge and belief.

Owner

Transporter Jenex Operating

By

Address P.O. Box 308 Hobbs NM 88241

Title

Signature [Signature]

Date

Title Manager

Date 1-14-4

OIL CONSERVATION DIVISION

Approved By Linda Williams Title Mgrt Qual Date 2/9/04

A COPY OF THIS FORM MUST BE ON LOCATION DURING TANK CLEANING, REMOVAL OF SEDIMENT OIL OR MISCELLANEOUS HYDROCARBONS, AND MUST BE PRESENTED WITH TANK BOTTOMS, SEDIMENT OIL OR MISCELLANEOUS HYDROCARBONS AT THE TREATING PLANT TO WHICH IT IS DELIVERED.

DISTRIBUTION BY OCO	
<input checked="" type="checkbox"/>	Santa Fe
<input checked="" type="checkbox"/>	File
<input type="checkbox"/>	Operator
<input type="checkbox"/>	Transporter (2)

District I  
1625 N. French Dr., Hobbs, NM 88240  
District II  
1301 W. Grand Avenue, Artesia, NM 88210  
District III  
1000 Rio Brazos Road, Aztec, NM 87410  
District IV  
1220 S. St. Francis Dr., Santa Fe, NM 87505

State of New Mexico  
Energy Minerals and Natural Resources

Oil Conservation Division  
1220 South St. Francis Dr.  
Santa Fe, NM 87505

Form C-117 A  
Revised June 10, 2003

Submit 5 Copies to  
Appropriate District Office

PERMIT NO. H-26727

TANK CLEANING, SEDIMENT OIL REMOVAL, TRANSPORTATION OF MISCELLANEOUS HYDROCARBONS AND DISPOSAL PERMIT

Operator or Owner Rice Operating Address 122 W Taylor Hobbs NM 88240  
Lease or Facility Name D-2 Location 2-20-36  
U.L. - Sec. - Twp. - Rge

OPERATION TO BE PERFORMED:

☐ Tank Cleaning ☐ Sediment Oil Removal ☒ Transportation of Miscellaneous Hydrocarbons

Operator or Owner Representative authorizing work Craig

Date Work to be Performed 1-14-4

**TANK CLEANING DATA** Tank Number \_\_\_\_\_ Volume \_\_\_\_\_

Tank Type \_\_\_\_\_ Volume Below Load Line \_\_\_\_\_

**SEDIMENT OIL OR MISCELLANEOUS HYDROCARBON DATA**

Sediment Oil from: ☐ Pit ☐ Cellar ☐ Other

**MISCELLANEOUS OIL**

Tank Bottoms From: ☐ Pipeline Station ☐ Crude Terminal ☐ Refinery ☐ Other\*

Catchings From: ☐ Gasoline Plant ☐ Gathering Lines ☒ Salt Water Disposal System ☐ Other\*

☐ Pipeline Break Oil or Spill

\*Other (Explain) \_\_\_\_\_

**VOLUME AND DESTINATION:** Estimated Volume 190 Bbls. Field test volume of good oil 53.31 Bbls.

(Not required prior to Division approval)

JENEX OPERATING 11100 S EUNICE HWY 18 HOBBS NM 88240

Destination (Name and Location of treating plant or other facility) \_\_\_\_\_

**DESTRUCTION OF SEDIMENT OIL BY:** ☐ Burning ☐ Pit Disposal ☐ Use on Roads or firewalls ☐ Other

(Explain) \_\_\_\_\_

Location of Destruction \_\_\_\_\_

Justification of Destruction \_\_\_\_\_

**CERTIFICATION:** (APPLICATION MAY BE MADE BY EITHER OF THE FOLLOWING)

I hereby certify that the information above is true and complete to the best of my knowledge and belief.

Owner	Transporter	JENEX OPERATING
By	Address	P.O. BOX 308 HOBBS NM 88241
Title	Signature	<i>[Signature]</i>
E-mail Address	E-mail Address	g-p-interprises@msn.com
Date	Title	MANAGER
	Date	1-14-4

**OIL CONSERVATION DIVISION**

Approved By Linda Williams Title Regist. Anal Date 2/9/04

A COPY OF THIS FORM MUST BE ON LOCATION DURING TANK CLEANING, REMOVAL OF SEDIMENT OIL OR MISCELLANEOUS HYDROCARBONS, AND MUST BE PRESENTED WITH TANK BOTTOMS, SEDIMENT OIL OR MISCELLANEOUS HYDROCARBONS AT THE TREATING PLANT TO WHICH IT IS DELIVERED

**DISTRIBUTION BY OCD**

<input checked="" type="checkbox"/>	Santa Fe
<input checked="" type="checkbox"/>	File
<input type="checkbox"/>	Operator
<input type="checkbox"/>	Transporter (2)



District I  
1625 N. French Dr., Hobbs, NM 88240  
District II  
1301 W. Grand Avenue, Artesia, NM 88210  
District III  
1000 Rio Brazos Road, Aztec, NM 87410  
District IV  
1220 S. St. Francis Dr., Santa Fe, NM 87505

State of New Mexico  
Energy Minerals and Natural Resources

Oil Conservation Division  
1220 South St. Francis Dr.  
Santa Fe, NM 87505

Form C-117 A  
Revised June 10, 2003

Submit 5 Copies to  
Appropriate District Office

PERMIT NO. H-26730

**TANK CLEANING, SEDIMENT OIL REMOVAL, TRANSPORTATION OF MISCELLANEOUS HYDROCARBONS AND DISPOSAL PERMIT**

Operator or Owner Gandy Corp Address Box 827 Tatum NM 88267  
Lease or Facility Name Gandy Plant Location 11-10-35  
U.L. - Sec. - Twp. - Rge.

**OPERATION TO BE PERFORMED:**

☐ Tank Cleaning ☐ Sediment Oil Removal ☒ Transportation of Miscellaneous Hydrocarbons

Operator or Owner Representative authorizing work Lewis

Date Work to be Performed 1-15 through 19-4  
**TANK CLEANING DATA** Tank Number \_\_\_\_\_ Volume \_\_\_\_\_

Tank Type \_\_\_\_\_ Volume Below Load Line \_\_\_\_\_  
**SEDIMENT OIL OR MISCELLANEOUS HYDROCARBON DATA**

Sediment Oil from: ☐ Pit ☐ Cellar ☐ Other

**MISCELLANEOUS OIL**

Tank Bottoms From: ☐ Pipeline Station ☐ Crude Terminal ☐ Refinery ☐ Other\*

Catchings From: ☐ Gasoline Plant ☐ Gathering Lines ☒ Salt Water Disposal System ☐ Other\*

☐ Pipeline Break Oil or Spill

\*Other (Explain) \_\_\_\_\_

**VOLUME AND DESTINATION:** Estimated Volume 1600 Bbls. Field test volume of good oil 1558.16 Bbls.

(Not required prior to Division approval)

JENEX OPERATING 11100 S EUNICE HWY 18 HOBBS NM 88240

Destination (Name and Location of treating plant or other facility) \_\_\_\_\_

**DESTRUCTION OF SEDIMENT OIL BY:** ☐ Burning ☐ Pit Disposal ☐ Use on Roads or firewalls ☐ Other


(Explain) \_\_\_\_\_

Location of Destruction \_\_\_\_\_

Justification of Destruction \_\_\_\_\_

**CERTIFICATION:** (APPLICATION MAY BE MADE BY EITHER OF THE FOLLOWING)

I hereby certify that the information above is true and complete to the best of my knowledge and belief.

Owner	Transporter	JENEX OPERATING
By	Address	P.O. BOX 308 HOBBS NM 88241
Title	Signature	
E-mail Address	E-mail Address	g-p-interprises@msn.com
Date	Title	MANAGER
	Date	1-15-4

**OIL CONSERVATION DIVISION**

Approved By Linda Williams Title Asst. Mgr. Date 2-9-04

A COPY OF THIS FORM MUST BE ON LOCATION DURING TANK CLEANING, REMOVAL OF SEDIMENT OIL OR MISCELLANEOUS HYDROCARBONS, AND MUST BE PRESENTED WITH TANK BOTTOMS, SEDIMENT OIL OR MISCELLANEOUS HYDROCARBONS AT THE TREATING PLANT TO WHICH IT IS DELIVERED.

**DISTRIBUTION BY OCD**

<input checked="" type="checkbox"/>	Santa Fe
<input checked="" type="checkbox"/>	File
<input type="checkbox"/>	Operator
<input type="checkbox"/>	Transporter (2)

District I  
1625 N. French Dr., Hobbs, NM 88240  
District II  
1301 W. Grand Avenue, Artesia, NM 88210  
District III  
1000 Rio Brazos Road, Aztec, NM 87410  
District IV  
1220 S. St. Francis Dr., Santa Fe, NM 87505

State of New Mexico  
Energy Minerals and Natural Resources

Form C-117 A  
Revised June 10, 2003

Oil Conservation Division  
1220 South St. Francis Dr.  
Santa Fe, NM 87505

Submit 5 Copies to  
Appropriate District Office

PERMIT NO. H-26729

**TANK CLEANING, SEDIMENT OIL REMOVAL, TRANSPORTATION OF MISCELLANEOUS HYDROCARBONS AND DISPOSAL PERMIT**

Operator or Owner Sundance Services Address P.O. Box 1737 Eunice NM 88231  
Lease or Facility Name Prabo Facility Location 29-21-38  
U.L. - Sec. - Twp. - Rge.

**OPERATION TO BE PERFORMED:**

☐ Tank Cleaning ☐ Sediment Oil Removal ☒ Transportation of Miscellaneous Hydrocarbons

Operator or Owner Representative authorizing work Fabian

Date Work to be Performed 1-16-4  
**TANK CLEANING DATA** Tank Number \_\_\_\_\_ Volume \_\_\_\_\_

Tank Type \_\_\_\_\_ Volume Below Load Line \_\_\_\_\_  
**SEDIMENT OIL OR MISCELLANEOUS HYDROCARBON DATA**

Sediment Oil from: ☐ Pit ☐ Cellar ☐ Other

**MISCELLANEOUS OIL**

Tank Bottoms From: ☐ Pipeline Station ☐ Crude Terminal ☐ Refinery ☐ Other\*

Catchings From: ☐ Gasoline Plant ☐ Gathering Lines ☒ Salt Water Disposal System ☐ Other\*

☐ Pipeline Break Oil or Spill

\*Other (Explain) \_\_\_\_\_

**VOLUME AND DESTINATION:** Estimated Volume 190 Bbls. Field test volume of good oil 369.78 Bbls.  
(Not required prior to Division approval)

JENEX OPERATING 11100 S EUNICE HWY 18 HOBBS NM 88240

Destination (Name and Location of treating plant or other facility) \_\_\_\_\_

**DESTRUCTION OF SEDIMENT OIL BY:** ☐ Burning ☐ Pit Disposal ☐ Use on Roads or firewalls ☐ Other

(Explain) \_\_\_\_\_

Location of Destruction \_\_\_\_\_

Justification of Destruction \_\_\_\_\_

**CERTIFICATION:** (APPLICATION MAY BE MADE BY EITHER OF THE FOLLOWING)

I hereby certify that the information above is true and complete to the best of my knowledge and belief.

Owner	Transporter	JENEX OPERATING
By	Address	P.O. BOX 308 HOBBS NM 88241
Title	Signature	<i>[Signature]</i>
E-mail Address	E-mail Address	g-p-interprises@msn.com
Date	Title	MANAGER
	Date	1-15-4

**OIL CONSERVATION DIVISION**

Approved By Linda Williams Title Inspector Date 2/9/04

A COPY OF THIS FORM MUST BE ON LOCATION DURING TANK CLEANING, REMOVAL OF SEDIMENT OIL OR MISCELLANEOUS HYDROCARBONS, AND MUST BE PRESENTED WITH TANK BOTTOMS, SEDIMENT OIL OR MISCELLANEOUS HYDROCARBONS AT THE TREATING PLANT TO WHICH IT IS DELIVERED.

**DISTRIBUTION BY OCD**

<input checked="" type="checkbox"/>	Santa Fe
<input checked="" type="checkbox"/>	File
<input type="checkbox"/>	Operator
<input type="checkbox"/>	Transporter (2)

District I  
1625 N. French Dr., Hobbs, NM 88240  
District II  
1301 W. Grand Avenue, Artesia, NM 88210  
District III  
1000 Rio Brazos Road, Aztec, NM 87410  
District IV  
1220 S. St. Francis Dr., Santa Fe, NM 87505

State of New Mexico  
Energy Minerals and Natural Resources

Form C-117 A  
Revised June 10, 2003

Oil Conservation Division  
1220 South St. Francis Dr.  
Santa Fe, NM 87505

Submit 5 Copies to  
Appropriate District Office

PERMIT NO. H-26736

**TANK CLEANING, SEDIMENT OIL REMOVAL, TRANSPORTATION OF MISCELLANEOUS HYDROCARBONS AND DISPOSAL PERMIT**

Operator or Owner CRI Address P.O. Box 388 Hobbs NM 88241  
Lease or Facility Name Hobbs yard Location 27-20-32  
U.L. - Sec. - Twp. - Rge.

**OPERATION TO BE PERFORMED:**

☐ Tank Cleaning ☐ Sediment Oil Removal ☒ Transportation of Miscellaneous Hydrocarbons

Operator or Owner Representative authorizing work Drew

Date Work to be Performed 1-16-4

**TANK CLEANING DATA**

Tank Number \_\_\_\_\_

Volume \_\_\_\_\_

Tank Type \_\_\_\_\_

Volume Below Load Line \_\_\_\_\_

**SEDIMENT OIL OR MISCELLANEOUS HYDROCARBON DATA**

Sediment Oil from: ☐ Pit ☐ Cellar ☐ Other

**MISCELLANEOUS OIL**

Tank Bottoms From: ☐ Pipeline Station ☐ Crude Terminal ☐ Refinery ☐ Other\*

Catchings From: ☐ Gasoline Plant ☐ Gathering Lines ☒ Salt Water Disposal System ☐ Other\*

☐ Pipeline Break Oil or Spill

\*Other (Explain) \_\_\_\_\_

**VOLUME AND DESTINATION:**

Estimated Volume 190 Bbls.

Field test volume of good oil 355.57 Bbls.

(Not required prior to Division approval)

JENEX OPERATING 11100 S EUNICE HWY 18 HOBBS NM 88240

Destination (Name and Location of treating plant or other facility) \_\_\_\_\_

**DESTRUCTION OF SEDIMENT OIL BY:**

☐ Burning ☐ Pit Disposal ☐ Use on Roads or firewalls ☐ Other

(Explain) \_\_\_\_\_

Location of Destruction \_\_\_\_\_

Justification of Destruction \_\_\_\_\_

**CERTIFICATION:** (APPLICATION MAY BE MADE BY EITHER OF THE FOLLOWING)

I hereby certify that the information above is true and complete to the best of my knowledge and belief.

Owner	Transporter	JENEX OPERATING
By	Address	P.O. BOX 308 HOBBS NM 88241
Title	Signature	<u>[Signature]</u>
E-mail Address	E-mail Address	g-p-interprises@msn.com
Date	Title	MANAGER
	Date	1-16-4

**OIL CONSERVATION DIVISION-**

Approved By Linda Williams Title Mgmt. Asst. Date 2/9/04

A COPY OF THIS FORM MUST BE ON LOCATION DURING TANK CLEANING, REMOVAL OF SEDIMENT OIL OR MISCELLANEOUS HYDROCARBONS, AND MUST BE PRESENTED WITH TANK BOTTOMS, SEDIMENT OIL OR MISCELLANEOUS HYDROCARBONS AT THE TREATING PLANT TO WHICH IT IS DELIVERED.

**DISTRIBUTION BY OCD**

☒ Santa Fe  
☒ File  
☐ Operator  
☐ Transporter (2)

District I  
1625 N. French Dr., Hobbs, NM 88240  
District II  
1301 W. Grand Avenue, Artesia, NM 88210  
District III  
1000 Rio Brazos Road, Aztec, NM 87410  
District IV  
1220 S. St. Francis Dr., Santa Fe, NM 87505

State of New Mexico  
Energy Minerals and Natural Resources

Oil Conservation Division  
1220 South St. Francis Dr.  
Santa Fe, NM 87505

Form C-117 A  
Revised June 10, 2003

Submit 5 Copies to  
Appropriate District Office

PERMIT NO. H-26740

**TANK CLEANING, SEDIMENT OIL REMOVAL, TRANSPORTATION OF MISCELLANEOUS HYDROCARBONS AND DISPOSAL PERMIT**

Operator or Owner Rice Operating Address 122 W Taylor Hobbs NM 88240  
Lease or Facility Name BD C-2 Location 2-22-37  
U.L. - Sec - Twp - Rge

**OPERATION TO BE PERFORMED:**

☐ Tank Cleaning ☐ Sediment Oil Removal ☒ Transportation of Miscellaneous Hydrocarbons

Operator or Owner Representative authorizing work Craig

Date Work to be Performed 1-17-4

**TANK CLEANING DATA** Tank Number \_\_\_\_\_ Volume \_\_\_\_\_

Tank Type \_\_\_\_\_ Volume Below Load Line \_\_\_\_\_

**SEDIMENT OIL OR MISCELLANEOUS HYDROCARBON DATA**

Sediment Oil from: ☐ Pit ☐ Cellar ☐ Other

**MISCELLANEOUS OIL**

Tank Bottoms From: ☐ Pipeline Station ☐ Crude Terminal ☐ Refinery ☐ Other\*

Catchings From: ☐ Gasoline Plant ☐ Gathering Lines ☒ Salt Water Disposal System ☐ Other\*

☐ Pipeline Break Oil or Spill

\*Other (Explain) \_\_\_\_\_

**VOLUME AND DESTINATION:** Estimated Volume 100 Bbls. Field test volume of good oil 55.69 Bbls.

(Not required prior to Division approval)

JENEX OPERATING 11100 S EUNICE HWY 18 HOBBS NM 88240

Destination (Name and Location of treating plant or other facility) \_\_\_\_\_

**DESTRUCTION OF SEDIMENT OIL BY:** ☐ Burning ☐ Pit Disposal ☐ Use on Roads or firewalls ☐ Other

(Explain) \_\_\_\_\_

Location of Destruction \_\_\_\_\_

Justification of Destruction \_\_\_\_\_

**CERTIFICATION:** (APPLICATION MAY BE MADE BY EITHER OF THE FOLLOWING)

I hereby certify that the information above is true and complete to the best of my knowledge and belief.

Owner	Transporter	JENEX OPERATING
By	Address	P.O. BOX 308 HOBBS NM 88241
Title	Signature	<i>[Signature]</i>
E-mail Address	E-mail Address	g-p-interprises@msn.com
Date	Title	MANAGER
		Date <u>1-17-4</u>

**OIL CONSERVATION DIVISION**

Approved By Linda Williams Title Agent Date 2/9/04

A COPY OF THIS FORM MUST BE ON LOCATION DURING TANK CLEANING, REMOVAL OF SEDIMENT OIL OR MISCELLANEOUS HYDROCARBONS, AND MUST BE PRESENTED WITH TANK BOTTOMS, SEDIMENT OIL OR MISCELLANEOUS HYDROCARBONS AT THE TREATING PLANT TO WHICH IT IS DELIVERED

DISTRIBUTION BY OCD	
<input checked="" type="checkbox"/>	Santa Fe
<input checked="" type="checkbox"/>	File
<input type="checkbox"/>	Operator
<input type="checkbox"/>	Transporter (2)

District I  
1625 N. French Dr., Hobbs, NM 88240  
District II  
1301 W. Grand Avenue, Artesia, NM 88210  
District III  
1000 Rio Brazos Road, Aztec, NM 87410  
District IV  
1220 S. St. Francis Dr., Santa Fe, NM 87505

State of New Mexico  
Energy Minerals and Natural Resources

Oil Conservation Division  
1220 South St. Francis Dr.  
Santa Fe, NM 87505

Form C-117 A  
Revised June 10, 2003

Submit 5 Copies to  
Appropriate District Office

PERMIT NO. H-26739

**TANK CLEANING, SEDIMENT OIL REMOVAL, TRANSPORTATION OF MISCELLANEOUS HYDROCARBONS AND DISPOSAL PERMIT**

Operator or Owner Rice Operating Address 122 W Taylor Hobbs NM 88240  
Lease or Facility Name J-26 Location 26-21-37  
U.L. - Sec. - Twp. - Rge.

**OPERATION TO BE PERFORMED:**

☐ Tank Cleaning ☐ Sediment Oil Removal ☒ Transportation of Miscellaneous Hydrocarbons

Operator or Owner Representative authorizing work Craig

Date Work to be Performed 1-17-4  
**TANK CLEANING DATA** Tank Number \_\_\_\_\_ Volume \_\_\_\_\_

Tank Type \_\_\_\_\_ Volume Below Load Line \_\_\_\_\_  
**SEDIMENT OIL OR MISCELLANEOUS HYDROCARBON DATA**

Sediment Oil from: ☐ Pit ☐ Cellar ☐ Other

**MISCELLANEOUS OIL**

Tank Bottoms From: ☐ Pipeline Station ☐ Crude Terminal ☐ Refinery ☐ Other\*

Catchings From: ☐ Gasoline Plant ☐ Gathering Lines ☒ Salt Water Disposal System ☐ Other\*

☐ Pipeline Break Oil or Spill

\*Other (Explain) \_\_\_\_\_

**VOLUME AND DESTINATION:** Estimated Volume 200 Bbls. Field test volume of good oil 197.37 Bbls.  
(Not required prior to Division approval)

JENEX OPERATING 11100 S EUNICE HWY 18 HOBBS NM 88240

Destination (Name and Location of treating plant or other facility) \_\_\_\_\_

**DESTRUCTION OF SEDIMENT OIL BY:** ☐ Burning ☐ Pit Disposal ☐ Use on Roads or firewalls ☐ Other

(Explain) \_\_\_\_\_

Location of Destruction \_\_\_\_\_

Justification of Destruction \_\_\_\_\_

**CERTIFICATION:** (APPLICATION MAY BE MADE BY EITHER OF THE FOLLOWING)

I hereby certify that the information above is true and complete to the best of my knowledge and belief.

Owner	Transporter	JENEX OPERATING
By	Address	P.O. BOX 308 HOBBS NM 88241
Title	Signature	<i>[Signature]</i>
E-mail Address	E-mail Address	g-p-interprises@msn.com
Date	Title	MANAGER
	Date	1-17-4

**OIL CONSERVATION DIVISION**

Approved By Linda Williams Title Project Anal Date 2/9/04

A COPY OF THIS FORM MUST BE ON LOCATION DURING TANK CLEANING, REMOVAL OF SEDIMENT OIL OR MISCELLANEOUS HYDROCARBONS, AND MUST BE PRESENTED WITH TANK BOTTOMS, SEDIMENT OIL OR MISCELLANEOUS HYDROCARBONS AT THE TREATING PLANT TO WHICH IT IS DELIVERED

**DISTRIBUTION BY OCD**

☒ Santa Fe

☒ File

☐ Operator

☐ Transporter (2)

District I  
1625 N. French Dr., Hobbs, NM 88240  
District II  
1301 W. Grand Avenue, Artesia, NM 88210  
District III  
1000 Rio Brazos Road, Aztec, NM 87410  
District IV  
1220 S. St. Francis Dr., Santa Fe, NM 87505

State of New Mexico  
Energy Minerals and Natural Resources

Oil Conservation Division  
1220 South St. Francis Dr.  
Santa Fe, NM 87505

Form C-117 A  
Revised June 10, 2003

Submit 5 Copies to  
Appropriate District Office

PERMIT NO. H-26742

**TANK CLEANING, SEDIMENT OIL REMOVAL, TRANSPORTATION OF MISCELLANEOUS HYDROCARBONS AND DISPOSAL PERMIT**

Operator or Owner DND LLC Address P.O. Box 682 Tatum NM 88267  
Lease or Facility Name Watson 6 #1 SWD Location 6-16-36  
U.L. - Sec. - Twp. - Rge.

**OPERATION TO BE PERFORMED:**

☐ Tank Cleaning ☐ Sediment Oil Removal ☒ Transportation of Miscellaneous Hydrocarbons

Operator or Owner Representative authorizing work Danny

Date Work to be Performed 1-20-04

**TANK CLEANING DATA** Tank Number \_\_\_\_\_ Volume \_\_\_\_\_

Tank Type \_\_\_\_\_ Volume Below Load Line \_\_\_\_\_

**SEDIMENT OIL OR MISCELLANEOUS HYDROCARBON DATA**

Sediment Oil from: ☐ Pit ☐ Cellar ☐ Other

**MISCELLANEOUS OIL**

Tank Bottoms From: ☐ Pipeline Station ☐ Crude Terminal ☐ Refinery ☐ Other\*

Catchings From: ☐ Gasoline Plant ☐ Gathering Lines ☒ Salt Water Disposal System ☐ Other\*

☐ Pipeline Break Oil or Spill

\*Other (Explain) \_\_\_\_\_

**VOLUME AND DESTINATION:** Estimated Volume 190 Bbls. Field test volume of good oil 169.46 Bbls.

(Not required prior to Division approval)

JENEX OPERATING 11100 S EUNICE HWY 18 HOBBS NM 88240

Destination (Name and Location of treating plant or other facility) \_\_\_\_\_

**DESTRUCTION OF SEDIMENT OIL BY:** ☐ Burning ☐ Pit Disposal ☐ Use on Roads or firewalls ☐ Other

(Explain) \_\_\_\_\_

Location of Destruction \_\_\_\_\_

Justification of Destruction \_\_\_\_\_

**CERTIFICATION:** (APPLICATION MAY BE MADE BY EITHER OF THE FOLLOWING)

I hereby certify that the information above is true and complete to the best of my knowledge and belief.

Owner	Transporter JENEX OPERATING	
By	Address P.O. BOX 308 HOBBS NM 88241	
Title	Signature <u>[Signature]</u>	
E-mail Address	E-mail Address g-p-interprises@msn.com	
Date	Title MANAGER	Date <u>1-20-04</u>

**OIL CONSERVATION DIVISION**

Approved By Linda Williams Title Inquest Anal Date 2/9/04

A COPY OF THIS FORM MUST BE ON LOCATION DURING TANK CLEANING, REMOVAL OF SEDIMENT OIL OR MISCELLANEOUS HYDROCARBONS, AND MUST BE PRESENTED WITH TANK BOTTOMS, SEDIMENT OIL OR MISCELLANEOUS HYDROCARBONS AT THE TREATING PLANT TO WHICH IT IS DELIVERED

**DISTRIBUTION BY OCD**

<input checked="" type="checkbox"/>	Santa Fe
<input checked="" type="checkbox"/>	File
<input type="checkbox"/>	Operator
<input type="checkbox"/>	Transporter (2)

District I  
1625 N. French Dr., Hobbs, NM 88240  
District II  
1301 W. Grand Avenue, Artesia, NM 88210  
District III  
1000 Rio Brazos Road, Aztec, NM 87410  
District IV  
1220 S. St. Francis Dr., Santa Fe, NM 87505

State of New Mexico  
Energy Minerals and Natural Resources

Oil Conservation Division  
1220 South St. Francis Dr.  
Santa Fe, NM 87505

Form C-117 A  
Revised June 10, 2003

Submit 5 Copies to  
Appropriate District Office

PERMIT NO. H-26741

**TANK CLEANING, SEDIMENT OIL REMOVAL, TRANSPORTATION OF MISCELLANEOUS HYDROCARBONS AND DISPOSAL PERMIT**

Operator or Owner Rice Operating Address 122 W Taylor Hobbs NM 88240  
Lease or Facility Name M-33 Location 33-20-37  
U.L. - Sec. - Twp. - Rge.

**OPERATION TO BE PERFORMED:**

☐ Tank Cleaning ☐ Sediment Oil Removal ☒ Transportation of Miscellaneous Hydrocarbons

Operator or Owner Representative authorizing work Craig

Date Work to be Performed 1-19-4  
**TANK CLEANING DATA** Tank Number \_\_\_\_\_ Volume \_\_\_\_\_

Tank Type \_\_\_\_\_ Volume Below Load Line \_\_\_\_\_  
**SEDIMENT OIL OR MISCELLANEOUS HYDROCARBON DATA**

Sediment Oil from: ☐ Pit ☐ Cellar ☐ Other

**MISCELLANEOUS OIL**

Tank Bottoms From: ☐ Pipeline Station ☐ Crude Terminal ☐ Refinery ☐ Other\*

Catchings From ☐ Gasoline Plant ☐ Gathering Lines ☒ Salt Water Disposal System ☐ Other\*  
☐ Pipeline Break Oil or Spill

\*Other (Explain) \_\_\_\_\_

**VOLUME AND DESTINATION:** Estimated Volume 190 Bbls. Field test volume of good oil 171.06 Bbls.  
(Not required prior to Division approval)

JENEX OPERATING 11100 S EUNICE HWY 18 HOBBS NM 88240

Destination (Name and Location of treating plant or other facility) \_\_\_\_\_

**DESTRUCTION OF SEDIMENT OIL BY:** ☐ Burning ☐ Pit Disposal ☐ Use on Roads or firewalls ☐ Other

(Explain) \_\_\_\_\_

Location of Destruction \_\_\_\_\_

Justification of Destruction \_\_\_\_\_

**CERTIFICATION:** (APPLICATION MAY BE MADE BY EITHER OF THE FOLLOWING)

I hereby certify that the information above is true and complete to the best of my knowledge and belief.

Owner	Transporter JENEX OPERATING	
By	Address P.O. BOX 308 HOBBS NM 88241	
Title	Signature <u>[Signature]</u>	
E-mail Address	E-mail Address g.p.interprises@msn.com	
Date	Title MANAGER	Date 1-19-4

**OIL CONSERVATION DIVISION -**

Approved By Linda Williams Title Regt. Asst. Date 2/9/04

A COPY OF THIS FORM MUST BE ON LOCATION DURING TANK CLEANING, REMOVAL OF SEDIMENT OIL OR MISCELLANEOUS HYDROCARBONS, AND MUST BE PRESENTED WITH TANK BOTTOMS, SEDIMENT OIL OR MISCELLANEOUS HYDROCARBONS AT THE TREATING PLANT TO WHICH IT IS DELIVERED

DISTRIBUTION BY OCD	
	Santa Fe
	File
	Operator
	Transporter (2)

District I  
1625 N. French Dr., Hobbs, NM 88240  
District II  
1301 W. Grand Avenue, Artesia, NM 88210  
District III  
1000 Rio Brazos Road, Aztec, NM 87410  
District IV  
1220 S. St. Francis Dr., Santa Fe, NM 87505

State of New Mexico  
Energy Minerals and Natural Resources

Oil Conservation Division  
1220 South St. Francis Dr.  
Santa Fe, NM 87505

Form C-117 A  
Revised June 10, 2003

Submit 5 Copies to  
Appropriate District Office

PERMIT NO. H-26746

**TANK CLEANING, SEDIMENT OIL REMOVAL, TRANSPORTATION OF MISCELLANEOUS HYDROCARBONS AND DISPOSAL PERMIT**

Operator or Owner Rice Operator Address 122 W Taylor Hobbs NM 88240  
Lease or Facility Name D-2 Location 2-20-36  
U.L. - Sec. - Twp. - Rge.

**OPERATION TO BE PERFORMED:**

☐ Tank Cleaning ☐ Sediment Oil Removal ☒ Transportation of Miscellaneous Hydrocarbons

Operator or Owner Representative authorizing work Craig

Date Work to be Performed 1-20-04

**TANK CLEANING DATA** Tank Number \_\_\_\_\_ Volume \_\_\_\_\_

Tank Type \_\_\_\_\_ Volume Below Load Line \_\_\_\_\_

**SEDIMENT OIL OR MISCELLANEOUS HYDROCARBON DATA**

Sediment Oil from: ☐ Pit ☐ Cellar ☐ Other

**MISCELLANEOUS OIL**

Tank Bottoms From: ☐ Pipeline Station ☐ Crude Terminal ☐ Refinery ☐ Other\*

Catchings From: ☐ Gasoline Plant ☐ Gathering Lines ☒ Salt Water Disposal System ☐ Other\*

☐ Pipeline Break Oil or Spill

\*Other (Explain) \_\_\_\_\_

**VOLUME AND DESTINATION:** Estimated Volume 100 Bbls. Field test volume of good oil 91.77 Bbls.

(Not required prior to Division approval)

JENEX OPERATING 11100 S EUNICE HWY 18 HOBBS NM 88240

Destination (Name and Location of treating plant or other facility) \_\_\_\_\_

**DESTRUCTION OF SEDIMENT OIL BY:** ☐ Burning ☐ Pit Disposal ☐ Use on Roads or firewalls ☐ Other

(Explain) \_\_\_\_\_

Location of Destruction \_\_\_\_\_

Justification of Destruction \_\_\_\_\_

**CERTIFICATION:** (APPLICATION MAY BE MADE BY EITHER OF THE FOLLOWING)

I hereby certify that the information above is true and complete to the best of my knowledge and belief.

Owner	Transporter	JENEX OPERATING
By	Address	P.O. BOX 308 HOBBS NM 88241
Title	Signature	
E-mail Address	E-mail Address	g-p-interprises@msn.com
Date	Title	MANAGER
	Date	1-20-04

**OIL CONSERVATION DIVISION**

Approved By Linda Williams Title Regist. Asst. Date 2/9/04

A COPY OF THIS FORM MUST BE ON LOCATION DURING TANK CLEANING, REMOVAL OF SEDIMENT OIL OR MISCELLANEOUS HYDROCARBONS, AND MUST BE PRESENTED WITH TANK BOTTOMS, SEDIMENT OIL OR MISCELLANEOUS HYDROCARBONS AT THE TREATING PLANT TO WHICH IT IS DELIVERED.

**DISTRIBUTION BY OCD**

<input checked="" type="checkbox"/>	Santa Fe
<input checked="" type="checkbox"/>	File
<input type="checkbox"/>	Operator
<input type="checkbox"/>	Transporter (2)



District I  
1625 N. French Dr., Hobbs, NM 88240  
District II  
1301 W. Grand Avenue, Artesia, NM 88210  
District III  
1000 Rio Brazos Road, Aztec, NM 87410  
District IV  
1220 S. St. Francis Dr., Santa Fe, NM 87505

State of New Mexico  
Energy Minerals and Natural Resources

Oil Conservation Division  
1220 South St. Francis Dr.  
Santa Fe, NM 87505

Form C-117 A  
Revised June 10, 2003

Submit 5 Copies to  
Appropriate District Office

PERMIT NO. H-26745

**TANK CLEANING, SEDIMENT OIL REMOVAL, TRANSPORTATION OF MISCELLANEOUS HYDROCARBONS AND DISPOSAL PERMIT**

Operator or Owner Rice Operating Address 122 W Taylor Hobbs NM 88240  
Lease or Facility Name BD-H-35 Location 35-22-37  
U.L. - Sec. - Twp. - Rge.

**OPERATION TO BE PERFORMED:**

☐ Tank Cleaning ☐ Sediment Oil Removal ☒ Transportation of Miscellaneous Hydrocarbons

Operator or Owner Representative authorizing work Craig

Date Work to be Performed 1-20-04  
**TANK CLEANING DATA** Tank Number \_\_\_\_\_ Volume \_\_\_\_\_

Tank Type \_\_\_\_\_ Volume Below Load Line \_\_\_\_\_  
**SEDIMENT OIL OR MISCELLANEOUS HYDROCARBON DATA**

Sediment Oil from: ☐ Pit ☐ Cellar ☐ Other

**MISCELLANEOUS OIL**

Tank Bottoms From: ☐ Pipeline Station ☐ Crude Terminal ☐ Refinery ☐ Other\*

Catchings From: ☐ Gasoline Plant ☐ Gathering Lines ☒ Salt Water Disposal System ☐ Other\*

☐ Pipeline Break Oil or Spill

\*Other (Explain) \_\_\_\_\_

**VOLUME AND DESTINATION:** Estimated Volume 100 Bbls. Field test volume of good oil 74.84 Bbls.  
(Not required prior to Division approval)

JENEX OPERATING 11100 S EUNICE HWY 18 HOBBS NM 88240

Destination (Name and Location of treating plant or other facility) \_\_\_\_\_

**DESTRUCTION OF SEDIMENT OIL BY:** ☐ Burning ☐ Pit Disposal ☐ Use on Roads or firewalls ☐ Other

(Explain) \_\_\_\_\_

Location of Destruction \_\_\_\_\_

Justification of Destruction \_\_\_\_\_

**CERTIFICATION:** (APPLICATION MAY BE MADE BY EITHER OF THE FOLLOWING)

I hereby certify that the information above is true and complete to the best of my knowledge and belief.

Owner	Transporter	JENEX OPERATING
By	Address	P.O. BOX 308 HOBBS NM 88241
Title	Signature	<u>[Signature]</u>
E-mail Address	E-mail Address	g-p-interprises@msn.com
Date	Title	MANAGER
		Date <u>1-20-04</u>

**OIL CONSERVATION DIVISION**

Approved By Linda Williams Title Regent Counsel Date 2/9/04

A COPY OF THIS FORM MUST BE ON LOCATION DURING TANK CLEANING, REMOVAL OF SEDIMENT OIL OR MISCELLANEOUS HYDROCARBONS, AND MUST BE PRESENTED WITH TANK BOTTOMS, SEDIMENT OIL OR MISCELLANEOUS HYDROCARBONS AT THE TREATING PLANT TO WHICH IT IS DELIVERED

**DISTRIBUTION BY OCD**

<input checked="" type="checkbox"/>	Santa Fe
<input checked="" type="checkbox"/>	File
<input type="checkbox"/>	Operator
<input type="checkbox"/>	Transporter (2)

District I  
1625 N. French Dr., Hobbs, NM 88240  
District II  
1301 W. Grand Avenue, Artesia, NM 88210  
District III  
1000 Rio Brazos Road, Aztec, NM 87410  
District IV  
1220 S. St. Francis Dr., Santa Fe, NM 87505

State of New Mexico  
Energy Minerals and Natural Resources

Oil Conservation Division  
1220 South St. Francis Dr.  
Santa Fe, NM 87505

Form C-117 A  
Revised June 10, 2003

Submit 5 Copies to  
Appropriate District Office

PERMIT NO. H-26758

**TANK CLEANING, SEDIMENT OIL REMOVAL, TRANSPORTATION OF MISCELLANEOUS HYDROCARBONS AND DISPOSAL PERMIT**

Operator or Owner Dakota Resources Address 911 N. Midkist Rd Midland TX 79701

Lease or Facility Name G-16 Location 16-8-33  
U.L. - Sec. - Twp. - Rge.

**OPERATION TO BE PERFORMED:**

☐ Tank Cleaning ☐ Sediment Oil Removal ☒ Transportation of Miscellaneous Hydrocarbons

Operator or Owner Representative authorizing work John

Date Work to be Performed 1-21-4

**TANK CLEANING DATA** Tank Number \_\_\_\_\_ Volume \_\_\_\_\_

Tank Type \_\_\_\_\_ Volume Below Load Line \_\_\_\_\_

**SEDIMENT OIL OR MISCELLANEOUS HYDROCARBON DATA**

Sediment Oil from: ☐ Pit ☐ Cellar ☐ Other

**MISCELLANEOUS OIL**

Tank Bottoms From: ☐ Pipeline Station ☐ Crude Terminal ☐ Refinery ☐ Other\*

Catchings From ☐ Gasoline Plant ☐ Gathering Lines ☒ Salt Water Disposal System ☐ Other\*

☐ Pipeline Break Oil or Spill

\*Other (Explain) \_\_\_\_\_

**VOLUME AND DESTINATION:** Estimated Volume 190 Bbls. Field test volume of good oil 129.31 Bbls.

(Not required prior to Division approval)

JENEX OPERATING 11100 S EUNICE HWY 18 HOBBS NM 88240

Destination (Name and Location of treating plant or other facility) \_\_\_\_\_

**DESTRUCTION OF SEDIMENT OIL BY:** ☐ Burning ☐ Pit Disposal ☐ Use on Roads or firewalls ☐ Other

(Explain) \_\_\_\_\_

Location of Destruction \_\_\_\_\_

Justification of Destruction \_\_\_\_\_

**CERTIFICATION:** (APPLICATION MAY BE MADE BY EITHER OF THE FOLLOWING)

I hereby certify that the information above is true and complete to the best of my knowledge and belief.

Owner	Transporter	JENEX OPERATING
By	Address	P.O. BOX 308 HOBBS NM 88241
Title	Signature	<i>[Signature]</i>
E-mail Address	E-mail Address	g-p-interprises@msn.com
Date	Title	MANAGER
	Date	1-21-4

**OIL CONSERVATION DIVISION**

Approved By Linda Williams Title Regulatory Date 2/9/04

A COPY OF THIS FORM MUST BE ON LOCATION DURING TANK CLEANING, REMOVAL OF SEDIMENT OIL OR MISCELLANEOUS HYDROCARBONS, AND MUST BE PRESENTED WITH TANK BOTTOMS, SEDIMENT OIL OR MISCELLANEOUS HYDROCARBONS AT THE TREATING PLANT TO WHICH IT IS DELIVERED

**DISTRIBUTION BY OCD**

<input checked="" type="checkbox"/>	Santa Fe
<input checked="" type="checkbox"/>	File
<input type="checkbox"/>	Operator
<input type="checkbox"/>	Transporter (2)

District I  
1625 N. French Dr., Hobbs, NM 88240  
District II  
1301 W Grand Avenue, Artesia, NM 88210  
District III  
1000 Rio Brazos Road, Aztec, NM 87410  
District IV  
1220 S St Francis Dr., Santa Fe, NM 87505

State of New Mexico  
Energy Minerals and Natural Resources

Oil Conservation Division  
1220 South St. Francis Dr.  
Santa Fe, NM 87505

Form C-117 A  
Revised June 10, 2003

Submit 5 Copies to  
Appropriate District Office

PERMIT NO. H-26747

**TANK CLEANING, SEDIMENT OIL REMOVAL, TRANSPORTATION OF MISCELLANEOUS HYDROCARBONS AND DISPOSAL PERMIT**

Operator or Owner Sundance Services Address PO Box 1737 Eunice NM 88231  
Lease or Facility Name Prabo Facility Location 29-21-38  
U.L. - Sec. - Twp. - Rge

**OPERATION TO BE PERFORMED:**

☐ Tank Cleaning ☐ Sediment Oil Removal ☒ Transportation of Miscellaneous Hydrocarbons

Operator or Owner Representative authorizing work Kelly

Date Work to be Performed 1-21-4

**TANK CLEANING DATA** Tank Number \_\_\_\_\_ Volume \_\_\_\_\_

Tank Type \_\_\_\_\_ Volume Below Load Line \_\_\_\_\_

**SEDIMENT OIL OR MISCELLANEOUS HYDROCARBON DATA**

Sediment Oil from: ☐ Pit ☐ Cellar ☐ Other

**MISCELLANEOUS OIL**

Tank Bottoms From: ☐ Pipeline Station ☐ Crude Terminal ☐ Refinery ☐ Other\*

Catchings From ☐ Gasoline Plant ☐ Gathering Lines ☒ Salt Water Disposal System ☐ Other\*

☐ Pipeline Break Oil or Spill

\*Other (Explain) \_\_\_\_\_

**VOLUME AND DESTINATION:** Estimated Volume 190 Bbls. Field test volume of good oil 177.66 Bbls.  
(Not required prior to Division approval)

JENEX OPERATING 11100 S EUNICE HWY 18 HOBBS NM 88240

Destination (Name and Location of treating plant or other facility) \_\_\_\_\_

**DESTRUCTION OF SEDIMENT OIL BY:** ☐ Burning ☐ Pit Disposal ☐ Use on Roads or firewalls ☐ Other

(Explain) \_\_\_\_\_

Location of Destruction \_\_\_\_\_

Justification of Destruction \_\_\_\_\_

**CERTIFICATION:** (APPLICATION MAY BE MADE BY EITHER OF THE FOLLOWING)

I hereby certify that the information above is true and complete to the best of my knowledge and belief.

Owner	Transporter JENEX OPERATING	
By	Address P.O. BOX 308 HOBBS NM 88241	
Title	Signature <u>[Signature]</u>	
E-mail Address	E-mail Address <u>g-p-interprises@msn.com</u>	
Date	Title MANAGER	Date <u>1-21-4</u>

**OIL CONSERVATION DIVISION**

Approved By Linda Williams Title Regd Anal Date 2/9/04

A COPY OF THIS FORM MUST BE ON LOCATION DURING TANK CLEANING, REMOVAL OF SEDIMENT OIL OR MISCELLANEOUS HYDROCARBONS, AND MUST BE PRESENTED WITH TANK BOTTOMS, SEDIMENT OIL OR MISCELLANEOUS HYDROCARBONS AT THE TREATING PLANT TO WHICH IT IS DELIVERED

**DISTRIBUTION BY OCD**

<input checked="" type="checkbox"/>	Santa Fe
<input checked="" type="checkbox"/>	File
<input type="checkbox"/>	Operator
<input type="checkbox"/>	Transporter (2)

District I  
1625 N. French Dr., Hobbs, NM 88240  
District II  
1301 W. Grand Avenue, Artesia, NM 88210  
District III  
1000 Rio Brazos Road, Aztec, NM 87410  
District IV  
1220 S. St. Francis Dr., Santa Fe, NM 87505

State of New Mexico  
Energy Minerals and Natural Resources

Oil Conservation Division  
1220 South St. Francis Dr.  
Santa Fe, NM 87505

Form C-117 A  
Revised June 10, 2003

Submit 5 Copies to  
Appropriate District Office

PERMIT NO. H-26748

TANK CLEANING, SEDIMENT OIL REMOVAL, TRANSPORTATION OF MISCELLANEOUS HYDROCARBONS AND DISPOSAL PERMIT

Operator or Owner Gandy Corp Address Box 827 Tatum NM 88267  
Lease or Facility Name Gandy Plant Location 11-10-35  
U.L. - Sec - Twp - Rge.

OPERATION TO BE PERFORMED:

☐ Tank Cleaning ☐ Sediment Oil Removal ☒ Transportation of Miscellaneous Hydrocarbons

Operator or Owner Representative authorizing work Lewis

Date Work to be Performed 1-21 through 25-4

TANK CLEANING DATA Tank Number \_\_\_\_\_ Volume \_\_\_\_\_

Tank Type \_\_\_\_\_ Volume Below Load Line \_\_\_\_\_  
SEDIMENT OIL OR MISCELLANEOUS HYDROCARBON DATA

Sediment Oil from: ☐ Pit ☐ Cellar ☐ Other

MISCELLANEOUS OIL

Tank Bottoms From: ☐ Pipeline Station ☐ Crude Terminal ☐ Refinery ☐ Other\*

Catchings From: ☐ Gasoline Plant ☐ Gathering Lines ☒ Salt Water Disposal System ☐ Other\*

☐ Pipeline Break Oil or Spill

\*Other (Explain) \_\_\_\_\_

VOLUME AND DESTINATION: Estimated Volume 1600 Bbls. Field test volume of good oil 1573.30 Bbls.

(Not required prior to Division approval)

JENEX OPERATING 11100 S EUNICE HWY 18 HOBBS NM 88240

Destination (Name and Location of treating plant or other facility) \_\_\_\_\_

DESTRUCTION OF SEDIMENT OIL BY: ☐ Burning ☐ Pit Disposal ☐ Use on Roads or firewalls ☐ Other

(Explain) \_\_\_\_\_

Location of Destruction \_\_\_\_\_

Justification of Destruction \_\_\_\_\_

CERTIFICATION: (APPLICATION MAY BE MADE BY EITHER OF THE FOLLOWING)

I hereby certify that the information above is true and complete to the best of my knowledge and belief.

Owner	Transporter	JENEX OPERATING
By	Address	P.O. BOX 308 HOBBS NM 88241
Title	Signature	<u>[Signature]</u>
E-mail Address	E-mail Address	g-p-interprises@msn.com
Date	Title	MANAGER
	Date	1-21-4

OIL CONSERVATION DIVISION

Approved By Linda Williams Title Mgrt Anal. Date 2/9/04

A COPY OF THIS FORM MUST BE ON LOCATION DURING TANK CLEANING, REMOVAL OF SEDIMENT OIL OR MISCELLANEOUS HYDROCARBONS, AND MUST BE PRESENTED WITH TANK BOTTOMS, SEDIMENT OIL OR MISCELLANEOUS HYDROCARBONS AT THE TREATING PLANT TO WHICH IT IS DELIVERED

DISTRIBUTION BY OCD

<input checked="" type="checkbox"/>	Santa Fe
<input checked="" type="checkbox"/>	File
<input type="checkbox"/>	Operator
<input type="checkbox"/>	Transporter (2)

District I  
1625 N. French Dr., Hobbs, NM 88240  
District II  
1301 W. Grand Avenue, Artesia, NM 88210  
District III  
1000 Rio Brazos Road, Aztec, NM 87410  
District IV  
1220 S. St. Francis Dr., Santa Fe, NM 87505

State of New Mexico  
Energy Minerals and Natural Resources

Oil Conservation Division  
1220 South St. Francis Dr.  
Santa Fe, NM 87505

Form C-117 A  
Revised June 10, 2003

Submit 5 Copies to  
Appropriate District Office

PERMIT NO. H-26759

**TANK CLEANING, SEDIMENT OIL REMOVAL, TRANSPORTATION OF MISCELLANEOUS HYDROCARBONS AND DISPOSAL PERMIT**

Operator or Owner Price operating Address 122 W Taylor Hobbs Nm 88240  
Lease or Facility Name I-1 Location 1-20-36  
U.L. - Sec. - Twp. - Rge.

**OPERATION TO BE PERFORMED:**

☐ Tank Cleaning ☐ Sediment Oil Removal ☒ Transportation of Miscellaneous Hydrocarbons

Operator or Owner Representative authorizing work Craig

Date Work to be Performed 1-21-4

**TANK CLEANING DATA** Tank Number \_\_\_\_\_ Volume \_\_\_\_\_

Tank Type \_\_\_\_\_ Volume Below Load Line \_\_\_\_\_

**SEDIMENT OIL OR MISCELLANEOUS HYDROCARBON DATA**

Sediment Oil from: ☐ Pit ☐ Cellar ☐ Other

**MISCELLANEOUS OIL**

Tank Bottoms From: ☐ Pipeline Station ☐ Crude Terminal ☐ Refinery ☐ Other\*

Catchings From: ☐ Gasoline Plant ☐ Gathering Lines ☒ Salt Water Disposal System ☐ Other\*

☐ Pipeline Break Oil or Spill

\*Other (Explain) \_\_\_\_\_

**VOLUME AND DESTINATION:** Estimated Volume 190 Bbls. Field test volume of good oil 64.59 Bbls. (Not required prior to Division approval)

JENEX OPERATING 11100 S EUNICE HWY 18 HOBBS NM 88240

Destination (Name and Location of treating plant or other facility) \_\_\_\_\_

**DESTRUCTION OF SEDIMENT OIL BY:** ☐ Burning ☐ Pit Disposal ☐ Use on Roads or firewalls ☐ Other

(Explain) \_\_\_\_\_

Location of Destruction \_\_\_\_\_

Justification of Destruction \_\_\_\_\_

**CERTIFICATION:** (APPLICATION MAY BE MADE BY EITHER OF THE FOLLOWING)

I hereby certify that the information above is true and complete to the best of my knowledge and belief.

Owner	Transporter JENEX OPERATING	
By	Address P.O. BOX 308 HOBBS NM 88241	
Title	Signature <u>[Signature]</u>	
E-mail Address	E-mail Address g-p-interprises@msn.com	
Date	Title MANAGER	Date <u>1-21-4</u>

**OIL CONSERVATION DIVISION**

Approved By Linda Williams Title Asst. Dir. Date 2/9/04

A COPY OF THIS FORM MUST BE ON LOCATION DURING TANK CLEANING, REMOVAL OF SEDIMENT OIL OR MISCELLANEOUS HYDROCARBONS, AND MUST BE PRESENTED WITH TANK BOTTOMS, SEDIMENT OIL OR MISCELLANEOUS HYDROCARBONS AT THE TREATING PLANT TO WHICH IT IS DELIVERED.

DISTRIBUTION BY OCD	
<input checked="" type="checkbox"/>	Santa Fe
<input checked="" type="checkbox"/>	Pile
<input type="checkbox"/>	Operator
<input type="checkbox"/>	Transporter (2)

District I  
1625 N. French Dr., Hobbs, NM 88240  
District II  
1301 W. Grand Avenue, Artesia, NM 88210  
District III  
1000 Rio Brazos Road, Aztec, NM 87410  
District IV  
1220 S. St. Francis Dr., Santa Fe, NM 87505

State of New Mexico  
Energy Minerals and Natural Resources

Oil Conservation Division  
1220 South St. Francis Dr.  
Santa Fe, NM 87505

Form C-117 A  
Revised June 10, 2003

Submit 3 Copies to  
Appropriate District Office

PERMIT NO. H-26760

**TANK CLEANING, SEDIMENT OIL REMOVAL, TRANSPORTATION OF MISCELLANEOUS HYDROCARBONS AND DISPOSAL PERMIT**

Operator or Owner Rice Operating Address 122 W Taylor Hobbs NM 88240  
Lease or Facility Name J-26 Location 26-21-37  
U.L. - Sec. - Twp. - Rge.

**OPERATION TO BE PERFORMED:**

☐ Tank Cleaning ☐ Sediment Oil Removal ☒ Transportation of Miscellaneous Hydrocarbons

Operator or Owner Representative authorizing work Craig

Date Work to be Performed 1-22-04

**TANK CLEANING DATA** Tank Number \_\_\_\_\_ Volume \_\_\_\_\_

Tank Type \_\_\_\_\_ Volume Below Load Line \_\_\_\_\_  
**SEDIMENT OIL OR MISCELLANEOUS HYDROCARBON DATA**

Sediment Oil from: ☐ Pit ☐ Cellar ☐ Other

**MISCELLANEOUS OIL**

Tank Bottoms From: ☐ Pipeline Station ☐ Crude Terminal ☐ Refinery ☐ Other\*

Catchings From: ☐ Gasoline Plant ☐ Gathering Lines ☒ Salt Water Disposal System ☐ Other\*

☐ Pipeline Break Oil or Spill

\*Other (Explain) \_\_\_\_\_

**VOLUME AND DESTINATION:** Estimated Volume 190 Bbbs. Field test volume of good oil 83.74 Bbbs.

(Not required prior to Division approval)

JENEX OPERATING 11100 S EUNICE HWY 18 HOBBS NM 88240

Destination (Name and Location of treating plant or other facility) \_\_\_\_\_

**DESTRUCTION OF SEDIMENT OIL BY:** ☐ Burning ☐ Pit Disposal ☐ Use on Roads or firewalls ☐ Other

(Explain) \_\_\_\_\_

Location of Destruction \_\_\_\_\_

Justification of Destruction \_\_\_\_\_

**CERTIFICATION:** (APPLICATION MAY BE MADE BY EITHER OF THE FOLLOWING)

I hereby certify that the information above is true and complete to the best of my knowledge and belief.

Owner	Transporter JENEX OPERATING	
By	Address P.O. BOX 308 HOBBS NM 88241	
Title	Signature <u>[Signature]</u>	
E-mail Address	E-mail Address g-p-interprises@msn.com	
Date	Title MANAGER	Date <u>1-22-04</u>

**OIL CONSERVATION DIVISION**

Approved By Linda Williams Title Manager Date 2/9/04

A COPY OF THIS FORM MUST BE ON LOCATION DURING TANK CLEANING, REMOVAL OF SEDIMENT OIL OR MISCELLANEOUS HYDROCARBONS, AND MUST BE PRESENTED WITH TANK BOTTOMS, SEDIMENT OIL OR MISCELLANEOUS HYDROCARBONS AT THE TREATING PLANT TO WHICH IT IS DELIVERED

**DISTRIBUTION BY OCD**

<input checked="" type="checkbox"/>	Santa Fe
<input checked="" type="checkbox"/>	File
<input type="checkbox"/>	Operator
<input type="checkbox"/>	Transporter (2)

District I  
1625 N. French Dr., Hobbs, NM 88240  
District II  
1301 W. Grand Avenue, Artesia, NM 88210  
District III  
1000 Rio Brazos Road, Aztec, NM 87410  
District IV  
1220 S. St. Francis Dr., Santa Fe, NM 87505

State of New Mexico  
Energy Minerals and Natural Resources

Oil Conservation Division  
1220 South St. Francis Dr.  
Santa Fe, NM 87505

Form C-117 A  
Revised June 10, 2003

Submit 5 Copies to  
Appropriate District Office

PERMIT NO. H-26761

**TANK CLEANING, SEDIMENT OIL REMOVAL, TRANSPORTATION OF MISCELLANEOUS HYDROCARBONS AND DISPOSAL PERMIT**

Operator or Owner Rice Operating Address 122 W Taylor Hobbs NM 88240  
Lease or Facility Name N-18 Location 18-22-37  
U.L. - Sec. - Twp. - Rge.

**OPERATION TO BE PERFORMED:**

☐ Tank Cleaning ☐ Sediment Oil Removal ☒ Transportation of Miscellaneous Hydrocarbons

Operator or Owner Representative authorizing work Craig

Date Work to be Performed 1-22-4

**TANK CLEANING DATA** Tank Number \_\_\_\_\_ Volume \_\_\_\_\_

Tank Type \_\_\_\_\_ Volume Below Load Line \_\_\_\_\_

**SEDIMENT OIL OR MISCELLANEOUS HYDROCARBON DATA**

Sediment Oil from: ☐ Pit ☐ Cellar ☐ Other

**MISCELLANEOUS OIL**

Tank Bottoms From: ☐ Pipeline Station ☐ Crude Terminal ☐ Refinery ☐ Other\*

Catchings From: ☐ Gasoline Plant ☐ Gathering Lines ☒ Salt Water Disposal System ☐ Other\*

☐ Pipeline Break Oil or Spill

\*Other (Explain) \_\_\_\_\_

**VOLUME AND DESTINATION:** Estimated Volume 190 Bbls. Field test volume of good oil 93.19 Bbls.  
(Not required prior to Division approval)

JENEX OPERATING 11100 S EUNICE HWY 18 HOBBS NM 88240

Destination (Name and Location of treating plant or other facility) \_\_\_\_\_

**DESTRUCTION OF SEDIMENT OIL BY:** ☐ Burning ☐ Pit Disposal ☐ Use on Roads or firewalls ☐ Other

(Explain) \_\_\_\_\_

Location of Destruction \_\_\_\_\_

Justification of Destruction \_\_\_\_\_

**CERTIFICATION: (APPLICATION MAY BE MADE BY EITHER OF THE FOLLOWING)**

I hereby certify that the information above is true and complete to the best of my knowledge and belief.

Owner	Transporter JENEX OPERATING	
By	Address P.O. BOX 308 HOBBS NM 88241	
Title	Signature <u>[Signature]</u>	
E-mail Address	E-mail Address g-p-interprises@msn.com	
Date	Title MANAGER	Date <u>1-22-4</u>

**OIL CONSERVATION DIVISION**

Approved By Linda Williams Title Mgrt Anal Date 2/9/04

A COPY OF THIS FORM MUST BE ON LOCATION DURING TANK CLEANING, REMOVAL OF SEDIMENT OIL OR MISCELLANEOUS HYDROCARBONS, AND MUST BE PRESENTED WITH TANK BOTTOMS, SEDIMENT OIL OR MISCELLANEOUS HYDROCARBONS AT THE TREATING PLANT TO WHICH IT IS DELIVERED

**DISTRIBUTION BY OCD**

<input checked="" type="checkbox"/>	Santa Fe
<input checked="" type="checkbox"/>	File
<input type="checkbox"/>	Operator
<input type="checkbox"/>	Transporter (2)

District I  
1625 N French Dr., Hobbs, NM 88240  
District II  
1301 W Grand Avenue, Artesia, NM 88210  
District III  
1000 Rio Brazos Road, Aztec, NM 87410  
District IV  
1220 S St Francis Dr., Santa Fe, NM 87505

State of New Mexico  
Energy Minerals and Natural Resources

Oil Conservation Division  
1220 South St. Francis Dr.  
Santa Fe, NM 87505

Form C-117 A  
Revised June 10, 2003

Submit 5 Copies to  
Appropriate District Office

PERMIT NO. H-26767

TANK CLEANING, SEDIMENT OIL REMOVAL, TRANSPORTATION OF MISCELLANEOUS HYDROCARBONS AND DISPOSAL PERMIT

Operator or Owner C R I. Address P.O. Box 388 Hobbs NM 88241  
Lease or Facility Name Hobbs yard Location 27-20-32  
U.L. - Sec - Twp - Rge.

OPERATION TO BE PERFORMED:

☐ Tank Cleaning ☐ Sediment Oil Removal ☒ Transportation of Miscellaneous Hydrocarbons

Operator or Owner Representative authorizing work John

Date Work to be Performed 1-24-4

**TANK CLEANING DATA** Tank Number \_\_\_\_\_ Volume \_\_\_\_\_

Tank Type \_\_\_\_\_ Volume Below Load Line \_\_\_\_\_  
**SEDIMENT OIL OR MISCELLANEOUS HYDROCARBON DATA**

Sediment Oil from: ☐ Pit ☐ Cellar ☐ Other

**MISCELLANEOUS OIL**

Tank Bottoms From: ☐ Pipeline Station ☐ Crude Terminal ☐ Refinery ☐ Other\*

Catchings From: ☐ Gasoline Plant ☐ Gathering Lines ☒ Salt Water Disposal System ☐ Other\*

☐ Pipeline Break Oil or Spill

\*Other (Explain) \_\_\_\_\_

**VOLUME AND DESTINATION:** Estimated Volume 190 Bbls. Field test volume of good oil 184.17 Bbls.  
(Not required prior to Division approval)

JENEX OPERATING 11100 S EUNICE HWY 18 HOBBS NM 88240

Destination (Name and Location of treating plant or other facility) \_\_\_\_\_

**DESTRUCTION OF SEDIMENT OIL BY:** ☐ Burning ☐ Pit Disposal ☐ Use on Roads or firewalls ☐ Other

(Explain) \_\_\_\_\_

Location of Destruction \_\_\_\_\_

Justification of Destruction \_\_\_\_\_

**CERTIFICATION:** (APPLICATION MAY BE MADE BY EITHER OF THE FOLLOWING)

I hereby certify that the information above is true and complete to the best of my knowledge and belief.

Owner	Transporter JENEX OPERATING	
By	Address P.O. BOX 308 HOBBS NM 88241	
Title	Signature <u>[Signature]</u>	
E-mail Address	E-mail Address g.p.interprises@msn.com	
Date	Title MANAGER	Date <u>1-23-4</u>

**OIL CONSERVATION DIVISION**

Approved By Linda Williams Title Regist Anal Date 2/9/04

A COPY OF THIS FORM MUST BE ON LOCATION DURING TANK CLEANING, REMOVAL OF SEDIMENT OIL OR MISCELLANEOUS HYDROCARBONS, AND MUST BE PRESENTED WITH TANK BOTTOMS, SEDIMENT OIL OR MISCELLANEOUS HYDROCARBONS AT THE TREATING PLANT TO WHICH IT IS DELIVERED

**DISTRIBUTION BY OCD**

<input checked="" type="checkbox"/>	Santa Fe
<input checked="" type="checkbox"/>	File
<input type="checkbox"/>	Operator
<input type="checkbox"/>	Transporter (2)



District I  
1625 N. French Dr., Hobbs, NM 88240  
District II  
1301 W. Grand Avenue, Artesia, NM 88210  
District III  
1000 Rio Brazos Road, Aztec, NM 87410  
District IV  
1220 S. St. Francis Dr., Santa Fe, NM 87505

State of New Mexico  
Energy Minerals and Natural Resources

Oil Conservation Division  
1220 South St. Francis Dr.  
Santa Fe, NM 87505

Form C-117 A  
Revised June 10, 2003

Submit 5 Copies to  
Appropriate District Office

PERMIT NO. H-26720

TANK CLEANING, SEDIMENT OIL REMOVAL, TRANSPORTATION OF MISCELLANEOUS HYDROCARBONS AND DISPOSAL PERMIT

Operator or Owner Cooper Address Monument Nm  
Lease or Facility Name Cooper SWD Location 8-20-37  
U.L. - Sec - Twp - Rge

OPERATION TO BE PERFORMED:

☐ Tank Cleaning ☐ Sediment Oil Removal ☒ Transportation of Miscellaneous Hydrocarbons

Operator or Owner Representative authorizing work Jimmy

Date Work to be Performed 1-23-4

TANK CLEANING DATA Tank Number \_\_\_\_\_ Volume \_\_\_\_\_

Tank Type \_\_\_\_\_ Volume Below Load Line \_\_\_\_\_

SEDIMENT OIL OR MISCELLANEOUS HYDROCARBON DATA

Sediment Oil from: ☐ Pit ☐ Cellar ☐ Other

MISCELLANEOUS OIL

Tank Bottoms From: ☐ Pipeline Station ☐ Crude Terminal ☐ Refinery ☐ Other\*

Catchings From ☐ Gasoline Plant ☐ Gathering Lines ☒ Salt Water Disposal System ☐ Other\*

☐ Pipeline Break Oil or Spill

\*Other (Explain) \_\_\_\_\_

VOLUME AND DESTINATION: Estimated Volume 390 Bbls. Field test volume of good oil 38527 Bbls.

(Not required prior to Division approval)

JENEX OPERATING 11100 S EUNICE HWY 18 HOBBS NM 88240

Destination (Name and Location of treating plant or other facility) \_\_\_\_\_

DESTRUCTION OF SEDIMENT OIL BY: ☐ Burning ☐ Pit Disposal ☐ Use on Roads or firewalls ☐ Other

(Explain) \_\_\_\_\_

Location of Destruction \_\_\_\_\_

Justification of Destruction \_\_\_\_\_

CERTIFICATION: (APPLICATION MAY BE MADE BY EITHER OF THE FOLLOWING)

I hereby certify that the information above is true and complete to the best of my knowledge and belief.

Owner	Transporter JENEX OPERATING		
By	Address P.O. BOX 308 HOBBS NM 88241		
Title	Signature <u>[Signature]</u>		
E-mail Address	E-mail Address g-p-interprises@msn.com		
Date	Title MANAGER	Date <u>1-23-4</u>	

OIL CONSERVATION DIVISION

Approved By Linda Williams Title Mgrt Anal. Date 2/9/04

A COPY OF THIS FORM MUST BE ON LOCATION DURING TANK CLEANING, REMOVAL OF SEDIMENT OIL OR MISCELLANEOUS HYDROCARBONS, AND MUST BE PRESENTED WITH TANK BOTTOMS, SEDIMENT OIL OR MISCELLANEOUS HYDROCARBONS AT THE TREATING PLANT TO WHICH IT IS DELIVERED

DISTRIBUTION BY OCD

<input checked="" type="checkbox"/>	Santa Fe
<input checked="" type="checkbox"/>	File
	Operator
	Transporter (2)

District I  
1625 N. French Dr., Hobbs, NM 88240  
District II  
1301 W. Grand Avenue, Artesia, NM 88210  
District III  
1000 Rio Brazos Road, Aztec, NM 87410  
District IV  
1220 S. St. Francis Dr., Santa Fe, NM 87505

State of New Mexico  
Energy Minerals and Natural Resources

Oil Conservation Division  
1220 South St. Francis Dr.  
Santa Fe, NM 87505

Form C-117 A  
Revised June 10, 2003

Submit 5 Copies to  
Appropriate District Office

PERMIT NO. H-24766

**TANK CLEANING, SEDIMENT OIL REMOVAL, TRANSPORTATION OF MISCELLANEOUS HYDROCARBONS AND DISPOSAL PERMIT**

Operator or Owner Sundance Services Address P.O. Box 1737 Eunice NM 88231  
Lease or Facility Name Prabo Facility Location 29-21-38  
U.L. - Sec. - Twp. - Rge.

**OPERATION TO BE PERFORMED:**

☐ Tank Cleaning ☐ Sediment Oil Removal ☒ Transportation of Miscellaneous Hydrocarbons

Operator or Owner Representative authorizing work Kelly

Date Work to be Performed 1-23-4

**TANK CLEANING DATA** Tank Number \_\_\_\_\_ Volume \_\_\_\_\_

Tank Type \_\_\_\_\_ Volume Below Load Line \_\_\_\_\_  
**SEDIMENT OIL OR MISCELLANEOUS HYDROCARBON DATA**

Sediment Oil from: ☐ Pit ☐ Cellar ☐ Other

**MISCELLANEOUS OIL**

Tank Bottoms From ☐ Pipeline Station ☐ Crude Terminal ☐ Refinery ☐ Other\*

Catchings From: ☐ Gasoline Plant ☐ Gathering Lines ☒ Salt Water Disposal System ☐ Other\*

☐ Pipeline Break Oil or Spill

\*Other (Explain) \_\_\_\_\_

**VOLUME AND DESTINATION:** Estimated Volume 600 Bbls. Field test volume of good oil 339.36 Bbls.  
(Not required prior to Division approval)

JENEX OPERATING 11100 S EUNICE HWY 18 HOBBS NM 88240

Destination (Name and Location of treating plant or other facility) \_\_\_\_\_

**DESTRUCTION OF SEDIMENT OIL BY:** ☐ Burning ☐ Pit Disposal ☐ Use on Roads or firewalls ☐ Other

(Explain) \_\_\_\_\_

Location of Destruction \_\_\_\_\_

Justification of Destruction \_\_\_\_\_

**CERTIFICATION:** (APPLICATION MAY BE MADE BY EITHER OF THE FOLLOWING)

I hereby certify that the information above is true and complete to the best of my knowledge and belief.

Owner	Transporter JENEX OPERATING	
By	Address P.O. BOX 308 HOBBS NM 88241	
Title	Signature <u>[Signature]</u>	
E-mail Address	E-mail Address g-p-interprises@msn.com	
Date	Title MANAGER	Date <u>1-23-4</u>

**OIL CONSERVATION DIVISION**

Approved By Linda Williams Title Regist. Anal. Date 2/9/04

A COPY OF THIS FORM MUST BE ON LOCATION DURING TANK CLEANING, REMOVAL OF SEDIMENT OIL OR MISCELLANEOUS HYDROCARBONS, AND MUST BE PRESENTED WITH TANK BOTTOMS, SEDIMENT OIL OR MISCELLANEOUS HYDROCARBONS AT THE TREATING PLANT TO WHICH IT IS DELIVERED

**DISTRIBUTION BY OCD**

	Santa Fe
	File
	Operator
	Transporter (2)

District I  
1625 N. French Dr., Hobbs, NM 88240  
District II  
1301 W. Grand Avenue, Artesia, NM 88210  
District III  
1000 Rio Brazos Road, Aztec, NM 87410  
District IV  
1220 S. St. Francis Dr., Santa Fe, NM 87505

State of New Mexico  
Energy Minerals and Natural Resources

Oil Conservation Division  
1220 South St. Francis Dr.  
Santa Fe, NM 87505

Form C-117 A  
Revised June 10, 2003

Submit 5 Copies to  
Appropriate District Office

PERMIT NO. H-26773

TANK CLEANING, SEDIMENT OIL REMOVAL, TRANSPORTATION OF MISCELLANEOUS HYDROCARBONS AND DISPOSAL PERMIT

Operator or Owner Rice Operativ Address 122 w Taylor Hobbs Nm 88240  
Lease or Facility Name D-2 Location 2-20-36  
U.L. - Sec - Twp - Rge

OPERATION TO BE PERFORMED:

☐ Tank Cleaning ☐ Sediment Oil Removal ☒ Transportation of Miscellaneous Hydrocarbons

Operator or Owner Representative authorizing work Craig

Date Work to be Performed 1-26-4  
TANK CLEANING DATA Tank Number \_\_\_\_\_ Volume \_\_\_\_\_

Tank Type \_\_\_\_\_ Volume Below Load Line \_\_\_\_\_  
SEDIMENT OIL OR MISCELLANEOUS HYDROCARBON DATA

Sediment Oil from: ☐ Pit ☐ Cellar ☐ Other

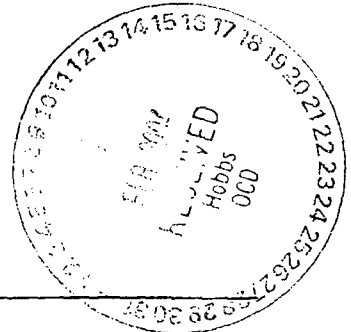
MISCELLANEOUS OIL

Tank Bottoms From: ☐ Pipeline Station ☐ Crude Terminal ☐ Refinery ☐ Other\*

Catchings From: ☐ Gasoline Plant ☐ Gathering Lines ☒ Salt Water Disposal System ☐ Other\*

☐ Pipeline Break Oil or Spill

\*Other (Explain) \_\_\_\_\_



VOLUME AND DESTINATION: Estimated Volume 190 Bbls. Field test volume of good oil 110.85 Bbls.  
(Not required prior to Division approval)

JENEX OPERATING 11100 S EUNICE HWY 18 HOBBS NM 88240

Destination (Name and Location of treating plant or other facility) \_\_\_\_\_

DESTRUCTION OF SEDIMENT OIL BY: ☐ Burning ☐ Pit Disposal ☐ Use on Roads or firewalls ☐ Other

(Explain) \_\_\_\_\_

Location of Destruction \_\_\_\_\_

Justification of Destruction \_\_\_\_\_

CERTIFICATION: (APPLICATION MAY BE MADE BY EITHER OF THE FOLLOWING)

I hereby certify that the information above is true and complete to the best of my knowledge and belief.

Owner	Transponder JENEX OPERATING	
By	Address P.O. BOX 308 HOBBS NM 88241	
Title	Signature <u>[Signature]</u>	
E-mail Address	E-mail Address g-p-interprises@msn.com	
Date	Title MANAGER	Date <u>1-26-4</u>

OIL CONSERVATION DIVISION

Approved By Linda Williams Title Mgmt. Asst. Date 2/9/04

A COPY OF THIS FORM MUST BE ON LOCATION DURING TANK CLEANING, REMOVAL OF SEDIMENT OIL OR MISCELLANEOUS HYDROCARBONS, AND MUST BE PRESENTED WITH TANK BOTTOMS, SEDIMENT OIL OR MISCELLANEOUS HYDROCARBONS AT THE TREATING PLANT TO WHICH IT IS DELIVERED

DISTRIBUTION BY OCD	
<input checked="" type="checkbox"/>	Santa Fe
<input checked="" type="checkbox"/>	File
<input type="checkbox"/>	Operator
<input type="checkbox"/>	Transporter (2)

District I  
1625 N. French Dr., Hobbs, NM 88240  
District II  
1301 W. Grand Avenue, Artesia, NM 88210  
District III  
1000 Rio Brazos Road, Aztec, NM 87410  
District IV  
1220 S. St. Francis Dr., Santa Fe, NM 87505

State of New Mexico  
Energy Minerals and Natural Resources

Oil Conservation Division  
1220 South St. Francis Dr.  
Santa Fe, NM 87505

Form C-117 A  
Revised June 10, 2003

Submit 5 Copies to  
Appropriate District Office

PERMIT NO. H-26776

**TANK CLEANING, SEDIMENT OIL REMOVAL, TRANSPORTATION OF MISCELLANEOUS HYDROCARBONS AND DISPOSAL PERMIT**

Operator or Owner Basin Alliance Address Box 1378 Hobbs NM 88241

Lease or Facility Name A. J. State SWD Location 33-18-36  
U.L. - Sec - Twp. - Rge.

**OPERATION TO BE PERFORMED:**

☐ Tank Cleaning ☐ Sediment Oil Removal ☒ Transportation of Miscellaneous Hydrocarbons

Operator or Owner Representative authorizing work Hugo

Date Work to be Performed 1-27-4

**TANK CLEANING DATA** Tank Number \_\_\_\_\_ Volume \_\_\_\_\_

Tank Type \_\_\_\_\_ Volume Below Load Line \_\_\_\_\_

**SEDIMENT OIL OR MISCELLANEOUS HYDROCARBON DATA**

Sediment Oil from: ☐ Pit ☐ Cellar ☐ Other

**MISCELLANEOUS OIL**

Tank Bottoms From: ☐ Pipeline Station ☐ Crude Terminal ☐ Refinery ☐ Other\*

Catchings From ☐ Gasoline Plant ☐ Gathering Lines ☒ Salt Water Disposal System ☐ Other\*

☐ Pipeline Break Oil or Spill

\*Other (Explain) \_\_\_\_\_

**VOLUME AND DESTINATION:** Estimated Volume 380 Bbls. Field test volume of good oil 377.86 Bbls.

(Not required prior to Division approval)

JENEX OPERATING 11100 S EUNICE HWY 18 HOBBS NM 88240

Destination (Name and Location of treating plant or other facility) \_\_\_\_\_

**DESTRUCTION OF SEDIMENT OIL BY:** ☐ Burning ☐ Pit Disposal ☐ Use on Roads or firewalls ☐ Other

(Explain) \_\_\_\_\_

Location of Destruction \_\_\_\_\_

Justification of Destruction \_\_\_\_\_

**CERTIFICATION: (APPLICATION MAY BE MADE BY EITHER OF THE FOLLOWING)**

I hereby certify that the information above is true and complete to the best of my knowledge and belief.

Owner	Transporter	JENEX OPERATING
By	Address	P.O. BOX 308 HOBBS NM 88241
Title	Signature	<i>[Signature]</i>
E-mail Address	E-mail Address	g-p-interprises@msn.com
Date	Title	MANAGER
	Date	1-26-4

**OIL CONSERVATION DIVISION**

Approved By Linda Williams Title Mgmt. Anal Date 2/9/04

A COPY OF THIS FORM MUST BE ON LOCATION DURING TANK CLEANING, REMOVAL OF SEDIMENT OIL OR MISCELLANEOUS HYDROCARBONS, AND MUST BE PRESENTED WITH TANK BOTTOMS, SEDIMENT OIL OR MISCELLANEOUS HYDROCARBONS AT THE TREATING PLANT TO WHICH IT IS DELIVERED.

DISTRIBUTION BY OCD	
<input checked="" type="checkbox"/>	Santa Fe
<input checked="" type="checkbox"/>	File
<input type="checkbox"/>	Operator
<input type="checkbox"/>	Transporter (2)

District I  
1625 N. French Dr., Hobbs, NM 88240  
District II  
1301 W. Grand Avenue, Artesia, NM 88210  
District III  
1000 Rio Brazos Road, Aztec, NM 87410  
District IV  
1220 S. St. Francis Dr., Santa Fe, NM 87505

State of New Mexico  
Energy Minerals and Natural Resources

Oil Conservation Division  
1220 South St. Francis Dr.  
Santa Fe, NM 87505

Form C-117 A  
Revised June 10, 2003

Submit 5 Copies to  
Appropriate District Office

PERMIT NO. H-26782

**TANK CLEANING, SEDIMENT OIL REMOVAL, TRANSPORTATION OF MISCELLANEOUS HYDROCARBONS AND DISPOSAL PERMIT**

Operator or Owner Rice Operat'g Address 122 W Taylor Hobbs Nm 88240  
Lease or Facility Name ABO C-2 Location 2-17-36  
U.L. - Sec. - Twp. - Rge.

**OPERATION TO BE PERFORMED:**

☐ Tank Cleaning ☐ Sediment Oil Removal ☒ Transportation of Miscellaneous Hydrocarbons

Operator or Owner Representative authorizing work Craig

Date Work to be Performed 1-27-4

**TANK CLEANING DATA** Tank Number \_\_\_\_\_ Volume \_\_\_\_\_

Tank Type \_\_\_\_\_ Volume Below Load Line \_\_\_\_\_

**SEDIMENT OIL OR MISCELLANEOUS HYDROCARBON DATA**

Sediment Oil from: ☐ Pit ☐ Cellar ☐ Other

**MISCELLANEOUS OIL**

Tank Bottoms From: ☐ Pipeline Station ☐ Crude Terminal ☐ Refinery ☐ Other\*

Catchings From: ☐ Gasoline Plant ☐ Gathering Lines ☒ Salt Water Disposal System ☐ Other\*

☐ Pipeline Break Oil or Spill

\*Other (Explain) \_\_\_\_\_

**VOLUME AND DESTINATION:** Estimated Volume 190 Bbls. Field test volume of good oil 151.07 Bbls.

(Not required prior to Division approval)

JENEX OPERATING 11100 S EUNICE HWY 18 HOBBS NM 88240

Destination (Name and Location of treating plant or other facility) \_\_\_\_\_

**DESTRUCTION OF SEDIMENT OIL BY:** ☐ Burning ☐ Pit Disposal ☐ Use on Roads or firewalls ☐ Other

(Explain) \_\_\_\_\_

Location of Destruction \_\_\_\_\_

Justification of Destruction \_\_\_\_\_

**CERTIFICATION:** (APPLICATION MAY BE MADE BY EITHER OF THE FOLLOWING)

I hereby certify that the information above is true and complete to the best of my knowledge and belief.

Owner	Transporter	JENEX OPERATING
By	Address	P.O. BOX 308 HOBBS NM 88241
Title	Signature	<u>[Signature]</u>
E-mail Address	E-mail Address	g-p-interprises@msn.com
Date	Title	MANAGER
		Date <u>1-27-4</u>

**OIL CONSERVATION DIVISION**

Approved By Linda Williams Title Mgmt Asst Date 2/9/04

A COPY OF THIS FORM MUST BE ON LOCATION DURING TANK CLEANING, REMOVAL OF SEDIMENT OIL OR MISCELLANEOUS HYDROCARBONS, AND MUST BE PRESENTED WITH TANK BOTTOMS, SEDIMENT OIL OR MISCELLANEOUS HYDROCARBONS AT THE TREATING PLANT TO WHICH IT IS DELIVERED.

**DISTRIBUTION BY OCD**

<input checked="" type="checkbox"/>	Santa Fe
<input checked="" type="checkbox"/>	File
<input type="checkbox"/>	Operator
<input type="checkbox"/>	Transporter (2)

District I  
1625 N. French Dr., Hobbs, NM 88240  
District II  
1301 W. Grand Avenue, Artesia, NM 88210  
District III  
1000 Rio Brazos Road, Aztec, NM 87410  
District IV  
1220 S. St. Francis Dr., Santa Fe, NM 87505

State of New Mexico  
Energy Minerals and Natural Resources

Oil Conservation Division  
1220 South St. Francis Dr.  
Santa Fe, NM 87505

Form C-117 A  
Revised June 10, 2003

Submit 5 Copies to  
Appropriate District Office

PERMIT NO. H-26781

**TANK CLEANING, SEDIMENT OIL REMOVAL, TRANSPORTATION OF MISCELLANEOUS HYDROCARBONS AND DISPOSAL PERMIT**

Operator or Owner Rice Operating Address 122 W Taylor Hobbs NM 88240  
Lease or Facility Name BD C-2 Location 2-22-37  
U.L. - Sec. - Twp - Rge

**OPERATION TO BE PERFORMED:**

☐ Tank Cleaning ☐ Sediment Oil Removal ☒ Transportation of Miscellaneous Hydrocarbons

Operator or Owner Representative authorizing work Craig

Date Work to be Performed 1-26-4

**TANK CLEANING DATA** Tank Number \_\_\_\_\_ Volume \_\_\_\_\_

Tank Type \_\_\_\_\_ Volume Below Load Line \_\_\_\_\_  
**SEDIMENT OIL OR MISCELLANEOUS HYDROCARBON DATA**

Sediment Oil from: ☐ Pit ☐ Cellar ☐ Other

**MISCELLANEOUS OIL**

Tank Bottoms From: ☐ Pipeline Station ☐ Crude Terminal ☐ Refinery ☐ Other\*

Catchings From: ☐ Gasoline Plant ☐ Gathering Lines ☒ Salt Water Disposal System ☐ Other\*

☐ Pipeline Break Oil or Spill

\*Other (Explain) \_\_\_\_\_

**VOLUME AND DESTINATION:** Estimated Volume 190 Bbls. Field test volume of good oil 55.74 Bbls.  
(Not required prior to Division approval)

JENEX OPERATING 11100 S EUNICE HWY 18 HOBBS NM 88240

Destination (Name and Location of treating plant or other facility) \_\_\_\_\_

**DESTRUCTION OF SEDIMENT OIL BY:** ☐ Burning ☐ Pit Disposal ☐ Use on Roads or firewalls ☐ Other

(Explain) \_\_\_\_\_

Location of Destruction \_\_\_\_\_

Justification of Destruction \_\_\_\_\_

**CERTIFICATION: (APPLICATION MAY BE MADE BY EITHER OF THE FOLLOWING)**

I hereby certify that the information above is true and complete to the best of my knowledge and belief.

Owner	Transporter JENEX OPERATING	
By	Address P.O. BOX 308 HOBBS NM 88241	
Title	Signature <u>[Signature]</u>	
E-mail Address	E-mail Address g-p-interprises@msn.com	
Date	Title MANAGER	Date <u>1-26-4</u>

**OIL CONSERVATION DIVISION**

Approved By Linda Williams Title Ngmt Coord Date 2/9/04

A COPY OF THIS FORM MUST BE ON LOCATION DURING TANK CLEANING, REMOVAL OF SEDIMENT OIL OR MISCELLANEOUS HYDROCARBONS, AND MUST BE PRESENTED WITH TANK BOTTOMS, SEDIMENT OIL OR MISCELLANEOUS HYDROCARBONS AT THE TREATING PLANT TO WHICH IT IS DELIVERED

DISTRIBUTION BY OCD	
<input checked="" type="checkbox"/>	Santa Fe
<input checked="" type="checkbox"/>	File
<input type="checkbox"/>	Operator
<input type="checkbox"/>	Transporter (2)

District I  
1625 N. French Dr., Hobbs, NM 88240  
District II  
1301 W. Grand Avenue, Artesia, NM 88210  
District III  
1000 Rio Brazos Road, Aztec, NM 87410  
District IV  
1220 S. St. Francis Dr., Santa Fe, NM 87505

State of New Mexico  
Energy Minerals and Natural Resources

Oil Conservation Division  
1220 South St. Francis Dr.  
Santa Fe, NM 87505

Form C-117 A  
Revised June 10, 2003

Submit 5 Copies to  
Appropriate District Office

PERMIT NO. H-26787

**TANK CLEANING, SEDIMENT OIL REMOVAL, TRANSPORTATION OF MISCELLANEOUS HYDROCARBONS AND DISPOSAL PERMIT**

Operator or Owner Rice Operating Address 122 W Taylor Hobbs Nm 88240  
Lease or Facility Name I-1 Location 1-20-36  
U.L. - Sec. - Twp. - Rge.

**OPERATION TO BE PERFORMED:**

☐ Tank Cleaning ☐ Sediment Oil Removal ☒ Transportation of Miscellaneous Hydrocarbons

Operator or Owner Representative authorizing work Craig

Date Work to be Performed 1-28-4  
**TANK CLEANING DATA** Tank Number \_\_\_\_\_ Volume \_\_\_\_\_

Tank Type \_\_\_\_\_ Volume Below Load Line \_\_\_\_\_  
**SEDIMENT OIL OR MISCELLANEOUS HYDROCARBON DATA**

Sediment Oil from: ☐ Pit ☐ Cellar ☐ Other

**MISCELLANEOUS OIL**

Tank Bottoms From: ☐ Pipeline Station ☐ Crude Terminal ☐ Refinery ☐ Other\*

Catchings From: ☐ Gasoline Plant ☐ Gathering Lines ☒ Salt Water Disposal System ☐ Other\*

☐ Pipeline Break Oil or Spill

\*Other (Explain) \_\_\_\_\_

**VOLUME AND DESTINATION:** Estimated Volume 190 Bbls. Field test volume of good oil 87.90 Bbls.

(Not required prior to Division approval)

JENEX OPERATING 11100 S EUNICE HWY 18 HOBBS NM 88240

Destination (Name and Location of treating plant or other facility) \_\_\_\_\_

**DESTRUCTION OF SEDIMENT OIL BY:** ☐ Burning ☐ Pit Disposal ☐ Use on Roads or firewalls ☐ Other

(Explain) \_\_\_\_\_

Location of Destruction \_\_\_\_\_

Justification of Destruction \_\_\_\_\_

**CERTIFICATION: (APPLICATION MAY BE MADE BY EITHER OF THE FOLLOWING)**

I hereby certify that the information above is true and complete to the best of my knowledge and belief.

Owner	Transporter	JENEX OPERATING
By	Address	P.O. BOX 308 HOBBS NM 88241
Title	Signature	<i>[Signature]</i>
E-mail Address	E-mail Address	g-p-interprises@msn.com
Date	Title	MANAGER
		Date <u>1-28-4</u>

**OIL CONSERVATION DIVISION**

Approved By Linda Williams Title Mgrt. Qual. Date 2/5/04

A COPY OF THIS FORM MUST BE ON LOCATION DURING TANK CLEANING, REMOVAL OF SEDIMENT OIL OR MISCELLANEOUS HYDROCARBONS, AND MUST BE PRESENTED WITH TANK BOTTOMS, SEDIMENT OIL OR MISCELLANEOUS HYDROCARBONS AT THE TREATING PLANT TO WHICH IT IS DELIVERED.

**DISTRIBUTION BY OCD**

<input checked="" type="checkbox"/>	Santa Fe
<input checked="" type="checkbox"/>	File
<input type="checkbox"/>	Operator
<input type="checkbox"/>	Transporter (2)

District I  
1625 N. French Dr., Hobbs, NM 88240  
District II  
1301 W. Grand Avenue, Artesia, NM 88210  
District III  
1000 Rio Brazos Road, Aztec, NM 87410  
District IV  
1220 S. St. Francis Dr., Santa Fe, NM 87505

State of New Mexico  
Energy Minerals and Natural Resources

Oil Conservation Division  
1220 South St. Francis Dr.  
Santa Fe, NM 87505

Form C-117 A  
Revised June 10, 2003

Submit 5 Copies to  
Appropriate District Office

PERMIT NO. H-26788

**TANK CLEANING, SEDIMENT OIL REMOVAL, TRANSPORTATION OF MISCELLANEOUS HYDROCARBONS AND DISPOSAL PERMIT**

Operator or Owner Rice Operating Address 122 w Taylor Hobbs NM 88240  
Lease or Facility Name K-33 Location 33-19-37  
U.L. - Sec. - Twp. - Rge.

**OPERATION TO BE PERFORMED:**

☐ Tank Cleaning ☐ Sediment Oil Removal ☒ Transportation of Miscellaneous Hydrocarbons

Operator or Owner Representative authorizing work Craig

Date Work to be Performed 1-28-4

**TANK CLEANING DATA** Tank Number \_\_\_\_\_ Volume \_\_\_\_\_

Tank Type \_\_\_\_\_ Volume Below Load Line \_\_\_\_\_

**SEDIMENT OIL OR MISCELLANEOUS HYDROCARBON DATA**

Sediment Oil from: ☐ Pit ☐ Cellar ☐ Other

**MISCELLANEOUS OIL**

Tank Bottoms From: ☐ Pipeline Station ☐ Crude Terminal ☐ Refinery ☐ Other\*

Catchings From: ☐ Gasoline Plant ☐ Gathering Lines ☒ Salt Water Disposal System ☐ Other\*

☐ Pipeline Break Oil or Spill

\*Other (Explain) \_\_\_\_\_

**VOLUME AND DESTINATION:** Estimated Volume 190 Bbls. Field test volume of good oil 193.14 Bbls.

(Not required prior to Division approval)

JENEX OPERATING 11100 S EUNICE HWY 18 HOBBS NM 88240

Destination (Name and Location of treating plant or other facility) \_\_\_\_\_

**DESTRUCTION OF SEDIMENT OIL BY:** ☐ Burning ☐ Pit Disposal ☐ Use on Roads or firewalls ☐ Other


(Explain) \_\_\_\_\_

Location of Destruction \_\_\_\_\_

Justification of Destruction \_\_\_\_\_

**CERTIFICATION:** (APPLICATION MAY BE MADE BY EITHER OF THE FOLLOWING)

I hereby certify that the information above is true and complete to the best of my knowledge and belief.

Owner	Transporter	JENEX OPERATING
By	Address	P.O. BOX 308 HOBBS NM 88241
Title	Signature	
E-mail Address	E-mail Address	g-p-interprises@msn.com
Date	Title	MANAGER
		Date <u>1-28-4</u>

**OIL CONSERVATION DIVISION**

Approved By Linda Williams Title Mgmt Anal Date 2/9/04

A COPY OF THIS FORM MUST BE ON LOCATION DURING TANK CLEANING, REMOVAL OF SEDIMENT OIL OR MISCELLANEOUS HYDROCARBONS, AND MUST BE PRESENTED WITH TANK BOTTOMS, SEDIMENT OIL OR MISCELLANEOUS HYDROCARBONS AT THE TREATING PLANT TO WHICH IT IS DELIVERED.

**DISTRIBUTION BY OCD**

<input checked="" type="checkbox"/>	Santa Fe
<input checked="" type="checkbox"/>	File
<input type="checkbox"/>	Operator
<input type="checkbox"/>	Transporter (2)



District I  
1625 N. French Dr., Hobbs, NM 88240  
District II  
1301 W. Grand Avenue, Artesia, NM 88210  
District III  
1000 Rio Brazos Road, Aztec, NM 87410  
District IV  
1220 S. St. Francis Dr., Santa Fe, NM 87505

State of New Mexico  
Energy Minerals and Natural Resources

Oil Conservation Division  
1220 South St. Francis Dr.  
Santa Fe, NM 87505

Form C-117 A  
Revised June 10, 2003

Submit 5 Copies to  
Appropriate District Office

PERMIT NO. H-26789

**TANK CLEANING, SEDIMENT OIL REMOVAL, TRANSPORTATION OF MISCELLANEOUS HYDROCARBONS AND DISPOSAL PERMIT**

Operator or Owner Rice Operating Address 122 W Taylor Hobbs NM 88240  
Lease or Facility Name M-33 Location 33-20-37  
U.L. - Sec. - Twp. - Rge.

**OPERATION TO BE PERFORMED:**

☐ Tank Cleaning ☐ Sediment Oil Removal ☒ Transportation of Miscellaneous Hydrocarbons

Operator or Owner Representative authorizing work Craig

Date Work to be Performed 1-28-4

**TANK CLEANING DATA** Tank Number \_\_\_\_\_ Volume \_\_\_\_\_

Tank Type \_\_\_\_\_ Volume Below Load Line \_\_\_\_\_

**SEDIMENT OIL OR MISCELLANEOUS HYDROCARBON DATA**

Sediment Oil from: ☐ Pit ☐ Cellar ☐ Other

**MISCELLANEOUS OIL**

Tank Bottoms From: ☐ Pipeline Station ☐ Crude Terminal ☐ Refinery ☐ Other\*

Catchings From: ☐ Gasoline Plant ☐ Gathering Lines ☒ Salt Water Disposal System ☐ Other\*

☐ Pipeline Break Oil or Spill

\*Other (Explain) \_\_\_\_\_

**VOLUME AND DESTINATION:** Estimated Volume 190 Bbls. Field test volume of good oil 153.61 Bbls.

(Not required prior to Division approval)

JENEX OPERATING 11100 S EUNICE HWY 18 HOBBS NM 88240

Destination (Name and Location of treating plant or other facility) \_\_\_\_\_

**DESTRUCTION OF SEDIMENT OIL BY:** ☐ Burning ☐ Pit Disposal ☐ Use on Roads or firewalls ☐ Other

(Explain) \_\_\_\_\_

Location of Destruction \_\_\_\_\_

Justification of Destruction \_\_\_\_\_

**CERTIFICATION: (APPLICATION MAY BE MADE BY EITHER OF THE FOLLOWING)**

I hereby certify that the information above is true and complete to the best of my knowledge and belief.

Owner	Transporter <u>JENEX OPERATING</u>	
By	Address <u>P.O. BOX 308 HOBBS NM 88241</u>	
Title	Signature <u>[Signature]</u>	
E-mail Address	E-mail Address <u>g-p-interprises@msn.com</u>	
Date	Title <u>MANAGER</u>	Date <u>1-28-4</u>

**OIL CONSERVATION DIVISION**

Approved By Linda Williams Title Ingruit Anal. Date 2/9/04

A COPY OF THIS FORM MUST BE ON LOCATION DURING TANK CLEANING, REMOVAL OF SEDIMENT OIL OR MISCELLANEOUS HYDROCARBONS, AND MUST BE PRESENTED WITH TANK BOTTOMS, SEDIMENT OIL OR MISCELLANEOUS HYDROCARBONS AT THE TREATING PLANT TO WHICH IT IS DELIVERED.

**DISTRIBUTION BY OCD**

<input checked="" type="checkbox"/>	Santa Fe
<input checked="" type="checkbox"/>	File
<input type="checkbox"/>	Operator
<input type="checkbox"/>	Transporter (2)

District I  
1625 N. French Dr., Hobbs, NM 88240  
District II  
1301 W. Grand Avenue, Artesia, NM 88210  
District III  
1000 Rio Brazos Road, Aztec, NM 87410  
District IV  
1220 S. St. Francis Dr., Santa Fe, NM 87505

State of New Mexico  
Energy Minerals and Natural Resources

Oil Conservation Division  
1220 South St. Francis Dr.  
Santa Fe, NM 87505

Form C-117 A  
Revised June 10, 2003

Submit 5 Copies to  
Appropriate District Office

PERMIT NO. H-26786

**TANK CLEANING, SEDIMENT OIL REMOVAL, TRANSPORTATION OF MISCELLANEOUS HYDROCARBONS AND DISPOSAL PERMIT**

Operator or Owner Rice Operating Address 122 W Taylor Hobbs NM 88240  
Lease or Facility Name m-9 Location 9-20-37  
U.L. - Sec. - Twp. - Rge.

**OPERATION TO BE PERFORMED:**

☐ Tank Cleaning ☐ Sediment Oil Removal ☒ Transportation of Miscellaneous Hydrocarbons

Operator or Owner Representative authorizing work Craig

Date Work to be Performed 1-28-4

**TANK CLEANING DATA** Tank Number \_\_\_\_\_ Volume \_\_\_\_\_

Tank Type \_\_\_\_\_ Volume Below Load Line \_\_\_\_\_

**SEDIMENT OIL OR MISCELLANEOUS HYDROCARBON DATA**

Sediment Oil from: ☐ Pit ☐ Cellar ☐ Other

**MISCELLANEOUS OIL**

Tank Bottoms From: ☐ Pipeline Station ☐ Crude Terminal ☐ Refinery ☐ Other\*

Catchings From: ☐ Gasoline Plant ☐ Gathering Lines ☒ Salt Water Disposal System ☐ Other\*

☐ Pipeline Break Oil or Spill

\*Other (Explain) \_\_\_\_\_

**VOLUME AND DESTINATION:** Estimated Volume 190 Bbls. Field test volume of good oil 90.05 Bbls.

(Not required prior to Division approval)

JENEX OPERATING 11100 S EUNICE HWY 18 HOBBS NM 88240

Destination (Name and Location of treating plant or other facility) \_\_\_\_\_

**DESTRUCTION OF SEDIMENT OIL BY:** ☐ Burning ☐ Pit Disposal ☐ Use on Roads or firewalls ☐ Other

(Explain) \_\_\_\_\_

Location of Destruction \_\_\_\_\_

Justification of Destruction \_\_\_\_\_

**CERTIFICATION:** (APPLICATION MAY BE MADE BY EITHER OF THE FOLLOWING)

I hereby certify that the information above is true and complete to the best of my knowledge and belief.

Owner	Transporter JENEX OPERATING	
By	Address P.O. BOX 308 HOBBS NM 88241	
Title	Signature <u>[Signature]</u>	
E-mail Address	E-mail Address g-p-interprises@msn.com	
Date	Title MANAGER	Date <u>1-28-4</u>

**OIL CONSERVATION DIVISION**

Approved By Linda Williams Title Regist. Anal Date 2/9/04

A COPY OF THIS FORM MUST BE ON LOCATION DURING TANK CLEANING, REMOVAL OF SEDIMENT OIL OR MISCELLANEOUS HYDROCARBONS, AND MUST BE PRESENTED WITH TANK BOTTOMS, SEDIMENT OIL OR MISCELLANEOUS HYDROCARBONS AT THE TREATING PLANT TO WHICH IT IS DELIVERED.

**DISTRIBUTION BY OCD**

<input checked="" type="checkbox"/>	Santa Fe
<input checked="" type="checkbox"/>	File
<input type="checkbox"/>	Operator
<input type="checkbox"/>	Transporter (2)

District I  
1625 N. French Dr., Hobbs, NM 88240  
District II  
1301 W. Grand Avenue, Artesia, NM 88210  
District III  
1000 Rio Brazos Road, Aztec, NM 87410  
District IV  
1220 S. St. Francis Dr., Santa Fe, NM 87505

State of New Mexico  
Energy Minerals and Natural Resources

Oil Conservation Division  
1220 South St. Francis Dr.  
Santa Fe, NM 87505

Form C-117 A  
Revised June 10, 2003

Submit 5 Copies to  
Appropriate District Office

PERMIT NO. H-26785

**TANK CLEANING, SEDIMENT OIL REMOVAL, TRANSPORTATION OF MISCELLANEOUS HYDROCARBONS AND DISPOSAL PERMIT**

Operator or Owner Rice Operating Address 122 W Taylor Hobbs NM 88240  
Lease or Facility Name M-5 Location 5-20-37  
U.L. - Sec - Twp - Rge

**OPERATION TO BE PERFORMED:**

☐ Tank Cleaning ☐ Sediment Oil Removal ☒ Transportation of Miscellaneous Hydrocarbons

Operator or Owner Representative authorizing work Craig

Date Work to be Performed 1-28-4

**TANK CLEANING DATA** Tank Number \_\_\_\_\_ Volume \_\_\_\_\_

Tank Type \_\_\_\_\_ Volume Below Load Line \_\_\_\_\_  
**SEDIMENT OIL OR MISCELLANEOUS HYDROCARBON DATA**

Sediment Oil from: ☐ Pit ☐ Cellar ☐ Other

**MISCELLANEOUS OIL**

Tank Bottoms From: ☐ Pipeline Station ☐ Crude Terminal ☐ Refinery ☐ Other\*

Catchings From ☐ Gasoline Plant ☐ Gathering Lines ☒ Salt Water Disposal System ☐ Other\*

☐ Pipeline Break Oil or Spill

\*Other (Explain) \_\_\_\_\_

**VOLUME AND DESTINATION:** Estimated Volume 190 Bbbls. Field test volume of good oil 86.75 Bbbls.  
(Not required prior to Division approval)

JENEX OPERATING 11100 S EUNICE HWY 18 HOBBS NM 88240

Destination (Name and Location of treating plant or other facility) \_\_\_\_\_

**DESTRUCTION OF SEDIMENT OIL BY:** ☐ Burning ☐ Pit Disposal ☐ Use on Roads or firewalls ☐ Other

(Explain) \_\_\_\_\_

Location of Destruction \_\_\_\_\_

Justification of Destruction \_\_\_\_\_

**CERTIFICATION:** (APPLICATION MAY BE MADE BY EITHER OF THE FOLLOWING)

I hereby certify that the information above is true and complete to the best of my knowledge and belief.

Owner	Transporter JENEX OPERATING	
By	Address P.O. BOX 308 HOBBS NM 88241	
Title	Signature <u>[Signature]</u>	
E-mail Address	E-mail Address g-p-interprises@msn.com	
Date	Title MANAGER	Date <u>1-28-4</u>

**OIL CONSERVATION DIVISION**

Approved By Linda Williams Title Regional Date 2/9/04

A COPY OF THIS FORM MUST BE ON LOCATION DURING TANK CLEANING, REMOVAL OF SEDIMENT OIL OR MISCELLANEOUS HYDROCARBONS, AND MUST BE PRESENTED WITH TANK BOTTOMS, SEDIMENT OIL OR MISCELLANEOUS HYDROCARBONS AT THE TREATING PLANT TO WHICH IT IS DELIVERED.

DISTRIBUTION BY OCD	
<input checked="" type="checkbox"/>	Santa Fe
<input checked="" type="checkbox"/>	File
<input type="checkbox"/>	Operator
<input type="checkbox"/>	Transporter (2)

District I  
1625 N. French Dr., Hobbs, NM 88240  
District II  
1301 W. Grand Avenue, Artesia, NM 88210  
District III  
1000 Rio Brazos Road, Aztec, NM 87410  
District IV  
1220 S. St. Francis Dr., Santa Fe, NM 87505

State of New Mexico  
Energy Minerals and Natural Resources

Oil Conservation Division  
1220 South St. Francis Dr.  
Santa Fe, NM 87505

Form C-117 A  
Revised June 10, 2003

Submit 5 Copies to  
Appropriate District Office

PERMIT NO. H-26784

**TANK CLEANING, SEDIMENT OIL REMOVAL, TRANSPORTATION OF MISCELLANEOUS HYDROCARBONS AND DISPOSAL PERMIT**

Operator or Owner Rice Operat'g Address 122 W Taylor Hobbs NM 88240  
Lease or Facility Name H-35 Location 35-22-37  
U.L. - Sec. - Twp. - Rge.

**OPERATION TO BE PERFORMED:**

☐ Tank Cleaning ☐ Sediment Oil Removal ☒ Transportation of Miscellaneous Hydrocarbons

Operator or Owner Representative authorizing work Craig

Date Work to be Performed 1-28-4

**TANK CLEANING DATA** Tank Number \_\_\_\_\_ Volume \_\_\_\_\_

Tank Type \_\_\_\_\_ Volume Below Load Line \_\_\_\_\_  
**SEDIMENT OIL OR MISCELLANEOUS HYDROCARBON DATA**

Sediment Oil from: ☐ Pit ☐ Cellar ☐ Other

**MISCELLANEOUS OIL**

Tank Bottoms From: ☐ Pipeline Station ☐ Crude Terminal ☐ Refinery ☐ Other\*

Catchings From: ☐ Gasoline Plant ☐ Gathering Lines ☒ Salt Water Disposal System ☐ Other\*

☐ Pipeline Break Oil or Spill

\*Other (Explain) \_\_\_\_\_

**VOLUME AND DESTINATION:** Estimated Volume 190 Bbls. Field test volume of good oil 69.86 Bbls.

(Not required prior to Division approval)

JENEX OPERATING 11100 S EUNICE HWY 18 HOBBS NM 88240

Destination (Name and Location of treating plant or other facility) \_\_\_\_\_

**DESTRUCTION OF SEDIMENT OIL BY:** ☐ Burning ☐ Pit Disposal ☐ Use on Roads or firewalls ☐ Other

(Explain) \_\_\_\_\_

Location of Destruction \_\_\_\_\_

Justification of Destruction \_\_\_\_\_

**CERTIFICATION:** (APPLICATION MAY BE MADE BY EITHER OF THE FOLLOWING)

I hereby certify that the information above is true and complete to the best of my knowledge and belief.

Owner	Transporter	JENEX OPERATING
By	Address	P.O. BOX 308 HOBBS NM 88241
Title	Signature	<u>[Signature]</u>
E-mail Address	E-mail Address	g-p-interprises@msn.com
Date	Title	MANAGER
		Date <u>1-28-4</u>

**OIL CONSERVATION DIVISION**

Approved By Lela Williams Title Mgrt Anal Date 2/9/04

A COPY OF THIS FORM MUST BE ON LOCATION DURING TANK CLEANING, REMOVAL OF SEDIMENT OIL OR MISCELLANEOUS HYDROCARBONS, AND MUST BE PRESENTED WITH TANK BOTTOMS, SEDIMENT OIL OR MISCELLANEOUS HYDROCARBONS AT THE TREATING PLANT TO WHICH IT IS DELIVERED.

**DISTRIBUTION BY OCD**

<input checked="" type="checkbox"/>	Santa Fe
<input checked="" type="checkbox"/>	File
<input type="checkbox"/>	Operator
<input type="checkbox"/>	Transporter (2)

District I  
1625 N. French Dr., Hobbs, NM 88240  
District II  
1301 W. Grand Avenue, Artesia, NM 88210  
District III  
1000 Rio Brazos Road, Aztec, NM 87410  
District IV  
1220 S. St. Francis Dr., Santa Fe, NM 87505

State of New Mexico  
Energy Minerals and Natural Resources

Oil Conservation Division  
1220 South St. Francis Dr.  
Santa Fe, NM 87505

Form C-117 A  
Revised June 10, 2003

Submit 5 Copies to  
Appropriate District Office

PERMIT NO. H-26783

**TANK CLEANING, SEDIMENT OIL REMOVAL, TRANSPORTATION OF MISCELLANEOUS HYDROCARBONS AND DISPOSAL PERMIT**

Operator or Owner E.G.L. Address Box 10886 Midland TX 79702  
Lease or Facility Name Arco St. #2 SWD Location 16-18-35  
U.L. - Sec. - Twp. - Rge.

**OPERATION TO BE PERFORMED:**

☐ Tank Cleaning ☐ Sediment Oil Removal ☒ Transportation of Miscellaneous Hydrocarbons

Operator or Owner Representative authorizing work John

Date Work to be Performed 1-28-4  
**TANK CLEANING DATA** Tank Number \_\_\_\_\_ Volume \_\_\_\_\_

Tank Type \_\_\_\_\_ Volume Below Load Line \_\_\_\_\_  
**SEDIMENT OIL OR MISCELLANEOUS HYDROCARBON DATA**

Sediment Oil from: ☐ Pit ☐ Cellar ☐ Other


**MISCELLANEOUS OIL**

Tank Bottoms From: ☐ Pipeline Station ☐ Crude Terminal ☐ Refinery ☐ Other\*

Catchings From: ☐ Gasoline Plant ☐ Gathering Lines ☒ Salt Water Disposal System ☐ Other\*

☐ Pipeline Break Oil or Spill

\*Other (Explain) \_\_\_\_\_



**VOLUME AND DESTINATION:** Estimated Volume 190 Bbls. Field test volume of good oil 139.69 Bbls.  
(Not required prior to Division approval)

JENEX OPERATING 11100 S EUNICE HWY 18 HOBBS NM 88240

Destination (Name and Location of treating plant or other facility) \_\_\_\_\_

**DESTRUCTION OF SEDIMENT OIL BY:** ☐ Burning ☐ Pit Disposal ☐ Use on Roads or firewalls ☐ Other

(Explain) \_\_\_\_\_

Location of Destruction \_\_\_\_\_

Justification of Destruction \_\_\_\_\_

**CERTIFICATION:** (APPLICATION MAY BE MADE BY EITHER OF THE FOLLOWING)

I hereby certify that the information above is true and complete to the best of my knowledge and belief.

Owner	Transporter JENEX OPERATING	
By	Address P.O. BOX 308 HOBBS NM 88241	
Title	Signature <u>[Signature]</u>	
E-mail Address	E-mail Address <u>g-p-interprises@msn.com</u>	
Date	Title MANAGER	Date <u>1-28-4</u>

**OIL CONSERVATION DIVISION**

Approved By [Signature] Title Ngat Anal Date 2/5/04

A COPY OF THIS FORM MUST BE ON LOCATION DURING TANK CLEANING, REMOVAL OF SEDIMENT OIL OR MISCELLANEOUS HYDROCARBONS, AND MUST BE PRESENTED WITH TANK BOTTOMS, SEDIMENT OIL OR MISCELLANEOUS HYDROCARBONS AT THE TREATING PLANT TO WHICH IT IS DELIVERED.

**DISTRIBUTION BY OCD**

<input checked="" type="checkbox"/>	Santa Fe
<input checked="" type="checkbox"/>	File
<input type="checkbox"/>	Operator
<input type="checkbox"/>	Transporter (2)

District I  
1625 N. French Dr., Hobbs, NM 88240  
District II  
1301 W. Grand Avenue, Artesia, NM 88210  
District III  
1000 Rio Brazos Road, Aztec, NM 87410  
District IV  
1220 S. St. Francis Dr., Santa Fe, NM 87505

State of New Mexico  
Energy Minerals and Natural Resources

Oil Conservation Division  
1220 South St. Francis Dr.  
Santa Fe, NM 87505

Form C-117 A  
Revised June 10, 2003

Submit 5 Copies to  
Appropriate District Office

PERMIT NO. H-26798

**TANK CLEANING, SEDIMENT OIL REMOVAL, TRANSPORTATION OF MISCELLANEOUS HYDROCARBONS AND DISPOSAL PERMIT**

Operator or Owner Gandy Corp Address Box 827 Tatum NM 88267  
Lease or Facility Name Gandy Plant Location 11-10-35  
U.L. - Sec. - Twp. - Rge.

**OPERATION TO BE PERFORMED:**

☐ Tank Cleaning ☐ Sediment Oil Removal ☒ Transportation of Miscellaneous Hydrocarbons

Operator or Owner Representative authorizing work Lewis

Date Work to be Performed 1-30-4

**TANK CLEANING DATA** Tank Number \_\_\_\_\_ Volume \_\_\_\_\_

Tank Type \_\_\_\_\_ Volume Below Load Line \_\_\_\_\_

**SEDIMENT OIL OR MISCELLANEOUS HYDROCARBON DATA**

Sediment Oil from: ☐ Pit ☐ Cellar ☐ Other

**MISCELLANEOUS OIL**

Tank Bottoms From: ☐ Pipeline Station ☐ Crude Terminal ☐ Refinery ☐ Other\*

Catchings From: ☐ Gasoline Plant ☐ Gathering Lines ☒ Salt Water Disposal System ☐ Other\*

☐ Pipeline Break Oil or Spill

\*Other (Explain) \_\_\_\_\_

**VOLUME AND DESTINATION:** Estimated Volume 1000 Bbls. Field test volume of good oil 979.49 Bbls.

(Not required prior to Division approval)

JENEX OPERATING 11100 S EUNICE HWY 18 HOBBS NM 88240

Destination (Name and Location of treating plant or other facility) \_\_\_\_\_

**DESTRUCTION OF SEDIMENT OIL BY:** ☐ Burning ☐ Pit Disposal ☐ Use on Roads or firewalls ☐ Other

(Explain) \_\_\_\_\_

Location of Destruction \_\_\_\_\_

Justification of Destruction \_\_\_\_\_

**CERTIFICATION:** (APPLICATION MAY BE MADE BY EITHER OF THE FOLLOWING)

I hereby certify that the information above is true and complete to the best of my knowledge and belief.

Owner	Transporter	JENEX OPERATING
By	Address	P.O. BOX 308 HOBBS NM 88241
Title	Signature	<i>[Signature]</i>
E-mail Address	E-mail Address	g-p-interprises@msn.com
Date	Title	MANAGER
	Date	1-30-4

**OIL CONSERVATION DIVISION**

Approved By Linda Williams Title Regmt Asst Date 2/9/04

A COPY OF THIS FORM MUST BE ON LOCATION DURING TANK CLEANING, REMOVAL OF SEDIMENT OIL OR MISCELLANEOUS HYDROCARBONS, AND MUST BE PRESENTED WITH TANK BOTTOMS, SEDIMENT OIL OR MISCELLANEOUS HYDROCARBONS AT THE TREATING PLANT TO WHICH IT IS DELIVERED.

**DISTRIBUTION BY OCD**

<input checked="" type="checkbox"/>	Santa Fe
<input checked="" type="checkbox"/>	File
<input type="checkbox"/>	Operator
<input type="checkbox"/>	Transporter (2)

District I  
1625 N. French Dr., Hobbs, NM 88240  
District II  
1301 W. Grand Avenue, Artesia, NM 88210  
District III  
1000 Rio Brazos Road, Aztec, NM 87410  
District IV  
1220 S. St. Francis Dr., Santa Fe, NM 87505

State of New Mexico  
Energy Minerals and Natural Resources

Oil Conservation Division  
1220 South St. Francis Dr.  
Santa Fe, NM 87505

Form C-117 A  
Revised June 10, 2003

Submit 5 Copies to  
Appropriate District Office

PERMIT NO. H-26 797

**TANK CLEANING, SEDIMENT OIL REMOVAL, TRANSPORTATION OF MISCELLANEOUS HYDROCARBONS AND DISPOSAL PERMIT**

Operator or Owner C.R.I. Address P.O. Box 388 Hobbs NM 88241

Lease or Facility Name Hobbs yard Location 27-20-32  
U.L. - Sec. - Twp. - Rge.

**OPERATION TO BE PERFORMED:**

☐ Tank Cleaning ☐ Sediment Oil Removal ☒ Transportation of Miscellaneous Hydrocarbons

Operator or Owner Representative authorizing work John

Date Work to be Performed 1-30-4

**TANK CLEANING DATA** Tank Number \_\_\_\_\_ Volume \_\_\_\_\_

Tank Type \_\_\_\_\_ Volume Below Load Line \_\_\_\_\_

**SEDIMENT OIL OR MISCELLANEOUS HYDROCARBON DATA**

Sediment Oil from: ☐ Pit ☐ Cellar ☐ Other

**MISCELLANEOUS OIL**

Tank Bottoms From: ☐ Pipeline Station ☐ Crude Terminal ☐ Refinery ☐ Other\*

Catchings From: ☐ Gasoline Plant ☐ Gathering Lines ☒ Salt Water Disposal System ☐ Other\*

☐ Pipeline Break Oil or Spill

\*Other (Explain) \_\_\_\_\_

**VOLUME AND DESTINATION:** Estimated Volume 195 Bbls. Field test volume of good oil 198.15 Bbls.

(Not required prior to Division approval)

JENEX OPERATING 11100 S EUNICE HWY 18 HOBBS NM 88240

Destination (Name and Location of treating plant or other facility) \_\_\_\_\_

**DESTRUCTION OF SEDIMENT OIL BY:** ☐ Burning ☐ Pit Disposal ☐ Use on Roads or firewalls ☐ Other


(Explain) \_\_\_\_\_

Location of Destruction \_\_\_\_\_

Justification of Destruction \_\_\_\_\_

**CERTIFICATION: (APPLICATION MAY BE MADE BY EITHER OF THE FOLLOWING)**

I hereby certify that the information above is true and complete to the best of my knowledge and belief.

Owner	Transporter	JENEX OPERATING
By	Address	P.O. BOX 308 HOBBS NM 88241
Title	Signature	
E-mail Address	E-mail Address	g-p-interprises@msn.com
Date	Title	MANAGER
	Date	1-30-4

**OIL CONSERVATION DIVISION**

Approved By Linda Williams Title Agent Date 2/9/04

A COPY OF THIS FORM MUST BE ON LOCATION DURING TANK CLEANING, REMOVAL OF SEDIMENT OIL OR MISCELLANEOUS HYDROCARBONS, AND MUST BE PRESENTED WITH TANK BOTTOMS, SEDIMENT OIL OR MISCELLANEOUS HYDROCARBONS AT THE TREATING PLANT TO WHICH IT IS DELIVERED.

**DISTRIBUTION BY OCD**

☒ Santa Fe  
☒ File  
☐ Operator  
☐ Transporter (2)

District I  
1625 N French Dr., Hobbs, NM 88240  
District II  
1301 W Grand Avenue, Artesia, NM 88210  
District III  
1000 Rio Brazos Road, Aztec, NM 87410  
District IV  
1220 S. St. Francis Dr., Santa Fe, NM 87505

State of New Mexico  
Energy Minerals and Natural Resources

Oil Conservation Division  
1220 South St. Francis Dr.  
Santa Fe, NM 87505

Form C-117 A  
Revised June 10, 2003

Submit 5 Copies to  
Appropriate District Office

PERMIT NO. H-26774

TANK CLEANING, SEDIMENT OIL REMOVAL, TRANSPORTATION OF MISCELLANEOUS HYDROCARBONS AND DISPOSAL PERMIT

Operator or Owner Gandy Corp Address Box 827 Tatum Nm 88267  
Lease or Facility Name Gandy Plant Location 11-10-35  
U.L. - Sec - Twp - Rge

OPERATION TO BE PERFORMED:

☐ Tank Cleaning ☐ Sediment Oil Removal ☒ Transportation of Miscellaneous Hydrocarbons

Operator or Owner Representative authorizing work Lewis

Date Work to be Performed 1-26 through 30-4

TANK CLEANING DATA

Tank Number \_\_\_\_\_ Volume \_\_\_\_\_

Tank Type \_\_\_\_\_

Volume Below Load Line \_\_\_\_\_

SEDIMENT OIL OR MISCELLANEOUS HYDROCARBON DATA

Sediment Oil from: ☐ Pit ☐ Cellar ☐ Other

MISCELLANEOUS OIL

Tank Bottoms From: ☐ Pipeline Station ☐ Crude Terminal ☐ Refinery ☐ Other\*

Catchings From: ☐ Gasoline Plant ☐ Gathering Lines ☒ Salt Water Disposal System ☐ Other\*

☐ Pipeline Break Oil or Spill

\*Other (Explain) \_\_\_\_\_

VOLUME AND DESTINATION:

Estimated Volume 1600 Bbls. Field test volume of good oil 1176.69 Bbls.

(Not required prior to Division approval)

JENEX OPERATING 11100 S EUNICE HWY 18 HOBBS NM 88240

Destination (Name and Location of treating plant or other facility) \_\_\_\_\_

DESTRUCTION OF SEDIMENT OIL BY:

☐ Burning ☐ Pit Disposal ☐ Use on Roads or firewalls ☐ Other

(Explain) \_\_\_\_\_

Location of Destruction \_\_\_\_\_

Justification of Destruction \_\_\_\_\_

CERTIFICATION: (APPLICATION MAY BE MADE BY EITHER OF THE FOLLOWING)

I hereby certify that the information above is true and complete to the best of my knowledge and belief.

Owner	Transporter JENEX OPERATING	
By	Address P.O. BOX 308 HOBBS NM 88241	
Title	Signature <u>[Signature]</u>	
E-mail Address	E-mail Address g-p-interprises@msn.com	
Date	Title MANAGER	Date <u>1-26-4</u>

OIL CONSERVATION DIVISION

Approved By Linda Williams Title Mgrnt Asst Date 2/5/04

A COPY OF THIS FORM MUST BE ON LOCATION DURING TANK CLEANING, REMOVAL OF SEDIMENT OIL OR MISCELLANEOUS HYDROCARBONS, AND MUST BE PRESENTED WITH TANK BOTTOMS, SEDIMENT OIL OR MISCELLANEOUS HYDROCARBONS AT THE TREATING PLANT TO WHICH IT IS DELIVERED

DISTRIBUTION BY OCD

☒ Santa Fe

☒ File

Operator

Transporter (2)



District I  
1625 N. French Dr., Hobbs, NM 88240  
District II  
1301 W. Grand Avenue, Artesia, NM 88210  
District III  
1000 Rio Brazos Road, Aztec, NM 87410  
District IV  
1220 S. St. Francis Dr., Santa Fe, NM 87505

State of New Mexico  
Energy Minerals and Natural Resources

Oil Conservation Division  
1220 South St. Francis Dr.  
Santa Fe, NM 87505

Form C-117 A  
Revised June 10, 2003

Submit 5 Copies to  
Appropriate District Office

PERMIT NO. H-26808

**TANK CLEANING, SEDIMENT OIL REMOVAL, TRANSPORTATION OF MISCELLANEOUS HYDROCARBONS AND DISPOSAL PERMIT**

Operator or Owner Sundance Services Address P.O. Box 1737 Eunice NM 88231  
Lease or Facility Name Prabo Facility Location 29-21-38  
U.L. - Sec. - Twp. - Rge.

**OPERATION TO BE PERFORMED:**

☐ Tank Cleaning ☐ Sediment Oil Removal ☒ Transportation of Miscellaneous Hydrocarbons

Operator or Owner Representative authorizing work Kelly

Date Work to be Performed 1-30-4  
**TANK CLEANING DATA** Tank Number \_\_\_\_\_ Volume \_\_\_\_\_

Tank Type \_\_\_\_\_ Volume Below Load Line \_\_\_\_\_  
**SEDIMENT OIL OR MISCELLANEOUS HYDROCARBON DATA**

Sediment Oil from: ☐ Pit ☐ Cellar ☐ Other

**MISCELLANEOUS OIL**

Tank Bottoms From: ☐ Pipeline Station ☐ Crude Terminal ☐ Refinery ☐ Other\*

Catchings From: ☐ Gasoline Plant ☐ Gathering Lines ☒ Salt Water Disposal System ☐ Other\*

☐ Pipeline Break Oil or Spill

\*Other (Explain) \_\_\_\_\_

**VOLUME AND DESTINATION:** Estimated Volume 190 Bbls. Field test volume of good oil 180.09 Bbls.

(Not required prior to Division approval)

JENEX OPERATING 11100 S EUNICE HWY 18 HOBBS NM 88240

Destination (Name and Location of treating plant or other facility) \_\_\_\_\_

**DESTRUCTION OF SEDIMENT OIL BY:** ☐ Burning ☐ Pit Disposal ☐ Use on Roads or firewalls ☐ Other

(Explain) \_\_\_\_\_

Location of Destruction \_\_\_\_\_

Justification of Destruction \_\_\_\_\_

**CERTIFICATION: (APPLICATION MAY BE MADE BY EITHER OF THE FOLLOWING)**

I hereby certify that the information above is true and complete to the best of my knowledge and belief.

Owner	Transporter	JENEX OPERATING
By	Address	P.O. BOX 308 HOBBS NM 88241
Title	Signature	<u>[Signature]</u>
E-mail Address	E-mail Address	g-p-interprises@msn.com
Date	Title	MANAGER
		Date <u>1-30-4</u>

**OIL CONSERVATION DIVISION.**

Approved By Linda Williams Title Ngmt Asst Date 2/9/04

A COPY OF THIS FORM MUST BE ON LOCATION DURING TANK CLEANING, REMOVAL OF SEDIMENT OIL OR MISCELLANEOUS HYDROCARBONS, AND MUST BE PRESENTED WITH TANK BOTTOMS, SEDIMENT OIL OR MISCELLANEOUS HYDROCARBONS AT THE TREATING PLANT TO WHICH IT IS DELIVERED.

**DISTRIBUTION BY OCD**

<input checked="" type="checkbox"/>	Santa Fe
<input checked="" type="checkbox"/>	File
<input type="checkbox"/>	Operator
<input type="checkbox"/>	Transporter (2)

District I  
1625 N. French Dr., Hobbs, NM 88240  
District II  
1301 W. Grand Avenue, Artesia, NM 88210  
District III  
1000 Rio Brazos Road, Aztec, NM 87410  
District IV  
1220 S. St. Francis Dr., Santa Fe, NM 87505

State of New Mexico  
Energy Minerals and Natural Resources

Oil Conservation Division  
1220 South St. Francis Dr.  
Santa Fe, NM 87505

Form C-117 A  
Revised June 10, 2003

Submit 5 Copies to  
Appropriate District Office

PERMIT NO. H-26809

**TANK CLEANING, SEDIMENT OIL REMOVAL, TRANSPORTATION OF MISCELLANEOUS HYDROCARBONS AND DISPOSAL PERMIT**

Operator or Owner Rice Operating Address 122 W Taylor Hobbs NM 88240  
Lease or Facility Name D-2 Location 2-20-36  
U.L. - Sec. - Twp. - Rge.

**OPERATION TO BE PERFORMED:**

☐ Tank Cleaning ☐ Sediment Oil Removal ☒ Transportation of Miscellaneous Hydrocarbons

Operator or Owner Representative authorizing work Craig

Date Work to be Performed 1-30-4  
**TANK CLEANING DATA** Tank Number \_\_\_\_\_ Volume \_\_\_\_\_

Tank Type \_\_\_\_\_ Volume Below Load Line \_\_\_\_\_  
**SEDIMENT OIL OR MISCELLANEOUS HYDROCARBON DATA**

Sediment Oil from: ☐ Pit ☐ Cellar ☐ Other

**MISCELLANEOUS OIL**

Tank Bottoms From: ☐ Pipeline Station ☐ Crude Terminal ☐ Refinery ☐ Other\*

Catchings From: ☐ Gasoline Plant ☐ Gathering Lines ☒ Salt Water Disposal System ☐ Other\*  
☐ Pipeline Break Oil or Spill

\*Other (Explain) \_\_\_\_\_

**VOLUME AND DESTINATION:** Estimated Volume 190 Bbls. Field test volume of good oil 78.91 Bbls.  
(Not required prior to Division approval)

JENEX OPERATING 11100 S EUNICE HWY 18 HOBBS NM 88240

Destination (Name and Location of treating plant or other facility) \_\_\_\_\_

**DESTRUCTION OF SEDIMENT OIL BY:** ☐ Burning ☐ Pit Disposal ☐ Use on Roads or firewalls ☐ Other

(Explain) \_\_\_\_\_

Location of Destruction \_\_\_\_\_

Justification of Destruction \_\_\_\_\_

**CERTIFICATION:** (APPLICATION MAY BE MADE BY EITHER OF THE FOLLOWING)

I hereby certify that the information above is true and complete to the best of my knowledge and belief.

Owner	Transporter	JENEX OPERATING
By	Address	P.O. BOX 308 HOBBS NM 88241
Title	Signature	<i>[Signature]</i>
E-mail Address	E-mail Address	g-p-interprises@msn.com
Date	Title	MANAGER
		Date <u>1-30-4</u>

**OIL CONSERVATION DIVISION**

Approved By Linda Williams Title Regional Chief Date 2/9/04

A COPY OF THIS FORM MUST BE ON LOCATION DURING TANK CLEANING, REMOVAL OF SEDIMENT OIL OR MISCELLANEOUS HYDROCARBONS, AND MUST BE PRESENTED WITH TANK BOTTOMS, SEDIMENT OIL OR MISCELLANEOUS HYDROCARBONS AT THE TREATING PLANT TO WHICH IT IS DELIVERED.

**DISTRIBUTION BY OCD**

<input checked="" type="checkbox"/>	Santa Fe
<input checked="" type="checkbox"/>	File
<input type="checkbox"/>	Operator
<input type="checkbox"/>	Transporter (2)

District I  
 1625 N. French Dr., Hobbs, NM 88240  
 District II  
 1301 W. Grand Avenue, Artesia, NM 88210  
 District III  
 1000 Rio Brazos Road, Aztec, NM 87410  
 District IV  
 1220 S. St. Francis Dr., Santa Fe, NM 87505

State of New Mexico  
 Energy Minerals and Natural Resources

Oil Conservation Division  
 1220 South St. Francis Dr.  
 Santa Fe, NM 87505

Form C-117 A  
 Revised March 17, 1999

Submit 5 Copies to  
 Appropriate District Office

PERMIT NO. A-14156

TANK CLEANING, SEDIMENT OIL REMOVAL, TRANSPORTATION OF MISCELLANEOUS HYDROCARBONS AND DISPOSAL PERMIT

Operator or Owner Dakota Resources Address 911 N. Midkiff Rd Midland TX 79701  
 Name of Facility Big Eddy 100 sub Location 8-21-28  
 U.T. - Sec. - Twp. - Rge

OPERATION TO BE PERFORMED:

☐ Tank Cleaning ☐ Sediment Oil Removal ☒ Transportation of Miscellaneous Hydrocarbons

Operator or Owner Representative authorizing work mike

Date Work to be Performed 12-31-4

TANK CLEANING DATA

Tank Number

Volume

Tank Type

Volume Below Load Line

SEDIMENT OIL OR MISCELLANEOUS HYDROCARBON DATA

Sediment Oil from: ☐ Pit ☐ Cellar ☐ Other

MISCELLANEOUS OIL

Tank Bottoms From: ☐ Pipeline Station ☐ Crude Terminal ☐ Refinery ☐ Other\*

Catchings From: ☐ Gasoline Plant ☐ Gathering Lines ☒ Salt Water Disposal System ☐ Other\*

☐ Pipeline Break Oil or Spill

\*Other (Explain)

RECEIVED

JAN 09 2004

OCD-ARTESIA

VOLUME AND DESTINATION:

Estimated Volume 190 Bbls.

Field test volume of good oil 129.18 Bbls.  
 (Not required prior to Division approval)

Destination (Name and Location of treating plant or other facility) Jenex Operating 11100 s eunice hwy 18

Hobbs NM 88240

DESTRUCTION OF SEDIMENT OIL BY:

☐ Burning ☐ Pit Disposal ☐ Use on Roads or firewalls ☐ Other

(Explain)

Location of Destruction

Justification of Destruction

CERTIFICATION: (APPLICATION MAY BE MADE BY EITHER OF THE FOLLOWING)

I hereby certify that the information above is true and complete to the best of my knowledge and belief.

Owner

Transporter Jenex Operating

By

Address P.O. Box 308 Hobbs NM 88241

Title

Signature

Date

Title Manager

Date 12-31-3

OIL CONSERVATION DIVISION

LINDA NELSON  
 GEOLOGICAL / PETROLEUM  
 Title TECHNICIAN

JAN 11 2004

Approved By

Date

A COPY OF THIS FORM MUST BE ON LOCATION DURING TANK CLEANING, REMOVAL OF SEDIMENT OIL OR  
 MISCELLANEOUS HYDROCARBONS, AND MUST BE PRESENTED WITH TANK BOTTOMS, SEDIMENT OIL OR  
 MISCELLANEOUS HYDROCARBONS AT THE TREATING PLANT TO WHICH IT IS DELIVERED.

DISTRIBUTION BY OCD	
<input checked="" type="checkbox"/>	Santa Fe
<input type="checkbox"/>	File
<input type="checkbox"/>	Operator
<input type="checkbox"/>	Transporter (2)

District I  
1675 N. French Dr., Hobbs, NM 88240  
District II  
1301 W. Grand Avenue, Artesia, NM 88210  
District III  
1000 Rio Brazos Road, Aztec, NM 87410  
District IV  
1320 S. St. Francis Dr., Santa Fe, NM 87505

State of New Mexico  
Energy Minerals and Natural Resources

Oil Conservation Division  
1220 South St. Francis Dr.  
Santa Fe, NM 87505

Form C-117 A  
Revised March 17, 1999

Submit 5 Copies to  
Appropriate District Office

PERMIT NO. A-14153

TANK CLEANING, SEDIMENT OIL REMOVAL, TRANSPORTATION OF MISCELLANEOUS HYDROCARBONS AND DISPOSAL PERMIT

Operator or Owner Dakota Resources Address 911 N. midk. St Rd Midland Tx 79701  
Lease or Facility Name Big Eddy 100 SWD Location 8-21-28  
U.L. - Sec. - Twp. - Rge

OPERATION TO BE PERFORMED:

☐ Tank Cleaning ☐ Sediment Oil Removal ☒ Transportation of Miscellaneous Hydrocarbons

Operator or Owner Representative authorizing work mike

Date Work to be Performed 12-24-3

TANK CLEANING DATA Tank Number \_\_\_\_\_ Volume \_\_\_\_\_

Tank Type \_\_\_\_\_

Volume Below Load Line \_\_\_\_\_

SEDIMENT OIL OR MISCELLANEOUS HYDROCARBON DATA

Sediment Oil from: ☐ Pit ☐ Cellar ☐ Other

MISCELLANEOUS OIL

Tank Bottoms From: ☐ Pipeline Station ☐ Crude Terminal ☐ Refinery ☐ Other\*

Catchings From: ☐ Gasoline Plant ☐ Gathering Lines ☒ Salt Water Disposal System ☐ Other\*

☐ Pipeline Break Oil or Spill

\*Other (Explain) \_\_\_\_\_

RECEIVED

JAN 08 2004

OCD-ARTESIA

VOLUME AND DESTINATION: Estimated Volume 380 Bbls. Field test volume of good oil 345.18 Bbls  
(Not required prior to Division approval)

Destination (Name and Location of treating plant or other facility) Jenex Operating 11100 s eunice hwy 18

Hobbs NM 88240

DESTRUCTION OF SEDIMENT OIL BY: ☐ Burning ☐ Pit Disposal ☐ Use on Roads or firewalls ☐ Other

(Explain) \_\_\_\_\_

Location of Destruction \_\_\_\_\_

Justification of Destruction \_\_\_\_\_

CERTIFICATION: (APPLICATION MAY BE MADE BY EITHER OF THE FOLLOWING)

I hereby certify that the information above is true and complete to the best of my knowledge and belief.

Owner \_\_\_\_\_

Transporter Jenex Operating

By \_\_\_\_\_

Address P.O. Box 308 Hobbs NM 88241

Title \_\_\_\_\_

Signature [Signature]

Date \_\_\_\_\_

Title Manager

Date 12-24-3

OIL CONSERVATION DIVISION

LINDA NELSON  
GEOLOGICAL / PETROLEUM  
TECHNICIAN

Approved By \_\_\_\_\_

Title \_\_\_\_\_

Date \_\_\_\_\_

JAN 08 2004

A COPY OF THIS FORM MUST BE ON LOCATION DURING TANK CLEANING, REMOVAL OF SEDIMENT OIL OR MISCELLANEOUS HYDROCARBONS, AND MUST BE PRESENTED WITH TANK BOTTOMS, SEDIMENT OIL OR MISCELLANEOUS HYDROCARBONS AT THE TREATING PLANT TO WHICH IT IS DELIVERED.

DISTRIBUTION BY OCD	
<input checked="" type="checkbox"/>	Santa Fe
<input type="checkbox"/>	File
<input type="checkbox"/>	Operator
<input type="checkbox"/>	Transporter (2)

Division I  
1625 N. French Dr., Hobbs, NM 88240  
Division II  
1301 W. Grand Avenue, Artesia, NM 88210  
Division III  
1000 Rio Brazos Road, Aztec, NM 87410  
Division IV  
1220 S. St. Francis Dr., Santa Fe, NM 87505

State of New Mexico  
Energy Minerals and Natural Resources

Oil Conservation Division  
1220 South St. Francis Dr.  
Santa Fe, NM 87505

Form C-117 A  
Revised March 12, 1999

Submit 5 Copies to  
Appropriate District Office

PERMIT NO. A-14150

TANK CLEANING, SEDIMENT OIL REMOVAL, TRANSPORTATION OF MISCELLANEOUS HYDROCARBONS AND DISPOSAL PERMIT

Operator or Owner OK Hot Oil Service Address Box 146 Loco Hills Nm 88255

Lease or Facility Name OK Hot Oil Plant Location 29-17-29

U.L. - Sec. - Twp. - Rge

OPERATION TO BE PERFORMED:

☐ Tank Cleaning ☐ Sediment Oil Removal ☒ Transportation of Miscellaneous Hydrocarbons

Operator or Owner Representative authorizing work Tracy

Date Work to be Performed 12-18-3

TANK CLEANING DATA Tank Number \_\_\_\_\_ Volume \_\_\_\_\_

Tank Type \_\_\_\_\_ Volume Below Load Line \_\_\_\_\_

SEDIMENT OIL OR MISCELLANEOUS HYDROCARBON DATA

Sediment Oil from: ☐ Pit ☐ Cellar ☐ Other

MISCELLANEOUS OIL

Tank Contents From: ☐ Pipeline Station ☐ Crude Terminal ☐ Refinery ☐ Other\*

Catchings From: ☐ Gasoline Plant ☐ Gathering Lines ☒ Salt Water Disposal System ☐ Other\*

☐ Pipeline Break Oil or Spill

\*Other (Explain) \_\_\_\_\_

RECEIVED

JAN 08 2004

OCD-ARTESIA

VOLUME AND DESTINATION: Estimated Volume 760 Bbls. Field test volume of good oil 751.97 Bbls.

(Not required prior to Division approval)

Destination (Name and Location of treating plant or other facility) Jenex Operating 11100 s unice hwy 18

Hobbs NM 88240

DESTRUCTION OF SEDIMENT OIL BY: ☐ Burning ☐ Pit Disposal ☐ Use on Roads or firewalls ☐ Other

(Explain) \_\_\_\_\_

Location of Destruction \_\_\_\_\_

Justification of Destruction \_\_\_\_\_

CERTIFICATION: (APPLICATION MAY BE MADE BY EITHER OF THE FOLLOWING)

I hereby certify that the information above is true and complete to the best of my knowledge and belief.

Owner \_\_\_\_\_ Transporter Jenex Operating

By \_\_\_\_\_ Address P.O. Box 308 Hobbs NM 88241

Title \_\_\_\_\_ Signature [Signature]

Date \_\_\_\_\_ Title Manager Date 12-17-3

OIL CONSERVATION DIVISION

LINDA NELSON  
GEOLOGICAL / PETROLEUM  
TECHNICIAN

JAN 08 2004

Approved By \_\_\_\_\_ Title \_\_\_\_\_ Date \_\_\_\_\_

A COPY OF THIS FORM MUST BE ON LOCATION DURING TANK CLEANING, REMOVAL OF SEDIMENT OIL OR MISCELLANEOUS HYDROCARBONS, AND MUST BE PRESENTED WITH TANK BOTTOMS, SEDIMENT OIL OR MISCELLANEOUS HYDROCARBONS AT THE TREATING PLANT TO WHICH IT IS DELIVERED.

DISTRIBUTION BY OCD	
<input checked="" type="checkbox"/>	Santa Fe
<input type="checkbox"/>	File
<input type="checkbox"/>	Operator
<input type="checkbox"/>	Transporter (2)

District I  
1625 N. French Dr., Hobbs, NM 88240  
District II  
1301 W. Grand Avenue, Artesia, NM 88210  
District III  
1000 Rio Brazos Road, Aztec, NM 87410  
District IV  
1220 S. St. Francis Dr., Santa Fe, NM 87505

State of New Mexico  
Energy Minerals and Natural Resources

Oil Conservation Division  
1220 South St. Francis Dr.  
Santa Fe, NM 87505

Form C-117 A  
Revised March 17, 1999

Submit 5 Copies to  
Appropriate District Office

PERMIT NO. A-14142

TANK CLEANING, SEDIMENT OIL REMOVAL, TRANSPORTATION OF MISCELLANEOUS HYDROCARBONS AND DISPOSAL PERMIT

Operator or Owner Dakota Resources Address 911 N. Midkiff Rd Midland TX 79701  
 Lease or Facility Name Rig Eddy 100 SWO Location 8-21-28  
 U.L. - Sec. - Twp. - Rce

OPERATION TO BE PERFORMED:

☐ Tank Cleaning ☐ Sediment Oil Removal ☒ Transportation of Miscellaneous Hydrocarbons

Operator or Owner Representative authorizing work Mike

Date Work to be Performed 12-16-3

TANK CLEANING DATA

Tank Number

Volume

Tank Type

Volume Below Load Line

SEDIMENT OIL OR MISCELLANEOUS HYDROCARBON DATA

Sediment Oil from: ☐ Pit ☐ Cellar ☐ Other

MISCELLANEOUS OIL

Tank Bottoms From: ☐ Pipeline Station ☐ Crude Terminal ☐ Refinery ☐ Other\*

Catchings From: ☐ Gasoline Plant ☐ Gathering Lines ☒ Salt Water Disposal System ☐ Other\*

☐ Pipeline Break Oil or Spill

\*Other (Explain)

RECEIVED

JAN 18 2004

OCD-ARTESIA

VOLUME AND DESTINATION:

Estimated Volume 190 Bbls.

Field test volume of good oil 191.58 Bbls.  
(Not required prior to Division approval)

Destination (Name and Location of treating plant or other facility) Jenex Operating 11100 s unice hwy 18  
Hobbs NM 88240

DESTRUCTION OF SEDIMENT OIL BY:

☐ Burning ☐ Pit Disposal ☐ Use on Roads or firewalls ☐ Other

(Explain)

Location of Destruction

Justification of Destruction

CERTIFICATION: (APPLICATION MAY BE MADE BY EITHER OF THE FOLLOWING)

I hereby certify that the information above is true and complete to the best of my knowledge and belief.

Owner

Transporter Jenex Operating

By

Address P.O. Box 308 Hobbs NM 88241

Title

Signature

Date

Title Manager

Date 12-16-3

OIL CONSERVATION DIVISION

LINDA NELSON  
GEOLOGICAL / PETROLEUM  
TECHNICIAN

Approved By

Title

Date

JAN 18 2004

A COPY OF THIS FORM MUST BE ON LOCATION DURING TANK CLEANING, REMOVAL OF SEDIMENT OIL OR MISCELLANEOUS HYDROCARBONS, AND MUST BE PRESENTED WITH TANK BOTTOMS, SEDIMENT OIL OR MISCELLANEOUS HYDROCARBONS AT THE TREATING PLANT TO WHICH IT IS DELIVERED.

DISTRIBUTION BY OCD	
<input checked="" type="checkbox"/>	Santa Fe
<input type="checkbox"/>	File
<input type="checkbox"/>	Operator
<input type="checkbox"/>	Transporter (2)

District I  
1625 N. French Dr., Hobbs, NM 88240  
District II  
1301 W. Grand Avenue, Artesia, NM 88210  
District III  
1000 Rio Brazos Road, Aztec, NM 87410  
District IV  
1220 S. St. Francis Dr., Santa Fe, NM 87505

State of New Mexico  
Energy Minerals and Natural Resources

Oil Conservation Division  
1220 South St. Francis Dr.  
Santa Fe, NM 87505

Form C-117 A  
Revised March 17, 1999

Submit 5 Copies to  
Appropriate District Office

PERMIT NO. A-14140

TANK CLEANING, SEDIMENT OIL REMOVAL, TRANSPORTATION OF MISCELLANEOUS HYDROCARBONS AND DISPOSAL PERMIT

Operator or Owner MWS Producing Address Box 1404 Stanton Tx 79782

Lease or Facility Name State Dr Location 36-22-27

U.L. - Sec. - Twp. - Rge.

OPERATION TO BE PERFORMED:

☐ Tank Cleaning ☐ Sediment Oil Removal ☒ Transportation of Miscellaneous Hydrocarbons

Operator or Owner Representative authorizing work mike

Date Work to be Performed 12-15-3

TANK CLEANING DATA

Tank Number \_\_\_\_\_

Volume \_\_\_\_\_

Tank Type \_\_\_\_\_

Volume Below Load Line \_\_\_\_\_

SEDIMENT OIL OR MISCELLANEOUS HYDROCARBON DATA

Sediment Oil from: ☐ Pit ☐ Cellar ☐ Other

MISCELLANEOUS OIL

Tank Bottoms From: ☐ Pipeline Station ☐ Crude Terminal ☐ Refinery ☐ Other\*

Catchings From: ☐ Gasoline Plant ☐ Gathering Lines ☒ Salt Water Disposal System ☐ Other\*

☐ Pipeline Break Oil or Spill

\*Other (Explain) \_\_\_\_\_

RECEIVED

JAN 08 2004

OCD-ARTESIA

VOLUME AND DESTINATION:

Estimated Volume 195 Bbls.

Field test volume of good oil 188.92 Bbls.  
(Not required prior to Division approval)

Destination (Name and Location of treating plant or other facility) Jenex Operating 11100 s eunice hwy 18  
Hobbs NM 88240

DESTRUCTION OF SEDIMENT OIL BY:

☐ Burning ☐ Pit Disposal ☐ Use on Roads or firewalls ☐ Other

(Explain) \_\_\_\_\_

Location of Destruction \_\_\_\_\_

Justification of Destruction \_\_\_\_\_

CERTIFICATION: (APPLICATION MAY BE MADE BY EITHER OF THE FOLLOWING)

I hereby certify that the information above is true and complete to the best of my knowledge and belief.

Owner \_\_\_\_\_

Transporter Jenex Operating

By \_\_\_\_\_

Address P.O. Box 308 Hobbs NM 88241

Title \_\_\_\_\_

Signature [Signature]

Date \_\_\_\_\_

Title Manager

Date 12-15-3

OIL CONSERVATION DIVISION

Approved By \_\_\_\_\_

Title \_\_\_\_\_

LINDA NELSON  
GEOLOGICAL / PETROLEUM  
TECHNICIAN

Date \_\_\_\_\_

JAN 08 2004

A COPY OF THIS FORM MUST BE ON LOCATION DURING TANK CLEANING, REMOVAL OF SEDIMENT OIL OR MISCELLANEOUS HYDROCARBONS, AND MUST BE PRESENTED WITH TANK BOTTOMS, SEDIMENT OIL OR MISCELLANEOUS HYDROCARBONS AT THE TREATING PLANT TO WHICH IT IS DELIVERED.

DISTRIBUTION BY OCD	
<input checked="" type="checkbox"/>	Santa Fe
<input type="checkbox"/>	File
<input type="checkbox"/>	Operator
<input type="checkbox"/>	Transporter (2)

Division I  
1075 N. French Dr., Hobbs, NM 88240  
Division II  
1301 W. Grand Avenue, Artesia, NM 88210  
Division III  
1000 Rio Brazos Road, Aztec, NM 87410  
Division IV  
1220 S. St. Francis Dr., Santa Fe, NM 87505

State of New Mexico  
Energy Minerals and Natural Resources

Oil Conservation Division  
1220 South St. Francis Dr.  
Santa Fe, NM 87505

Form C-117 A  
Revised March 17, 1999

Submit 5 Copies to  
Appropriate District Office

PERMIT NO. A-14128

TANK CLEANING, SEDIMENT OIL REMOVAL, TRANSPORTATION OF MISCELLANEOUS HYDROCARBONS AND DISPOSAL PERMIT

Operator or Owner MUS Producing Address Box 1404 Stanton TX 79782  
Name of Facility State DU SWD Location 36-22-27  
U.L. - Sec. - Twp. - Rge

OPERATION TO BE PERFORMED:

☐ Tank Cleaning ☐ Sediment Oil Removal ☒ Transportation of Miscellaneous Hydrocarbons

Operator or Owner Representative authorizing work mike

Date Work to be Performed 12-5-3

TANK CLEANING DATA

Tank Number \_\_\_\_\_

Volume \_\_\_\_\_

Tank Type \_\_\_\_\_

Volume Below Load Line \_\_\_\_\_

SEDIMENT OIL OR MISCELLANEOUS HYDROCARBON DATA

Sediment Oil from: ☐ Pit ☐ Cellar ☐ Other

MISCELLANEOUS OIL

Tank Bottoms From: ☐ Pipeline Station ☐ Crude Terminal ☐ Refinery ☐ Other\*

Catchings From: ☐ Gasoline Plant ☐ Gathering Lines ☒ Salt Water Disposal System ☐ Other\*

☐ Pipeline Break Oil or Spill

\*Other (Explain) \_\_\_\_\_

RECEIVED

JAN 08 2004

OCD-ARTESIA

VOLUME AND DESTINATION:

Estimated Volume 190 Bbls.

Field test volume of good oil 194.00 Bbls.  
(Not required prior to Division approval)

Destination (Name and Location of treating plant or other facility) Jenex Operating 11100 s unice hwy 18  
Hobbs NM 88240

DESTRUCTION OF SEDIMENT OIL BY:

☐ Burning ☐ Pit Disposal ☐ Use on Roads or firewalls ☐ Other

(Explain) \_\_\_\_\_

Location of Destruction \_\_\_\_\_

Justification of Destruction \_\_\_\_\_

CERTIFICATION: (APPLICATION MAY BE MADE BY EITHER OF THE FOLLOWING)

I hereby certify that the information above is true and complete to the best of my knowledge and belief.

Owner \_\_\_\_\_

Transporter Jenex Operating

By \_\_\_\_\_

Address P.O. Box 308 Hobbs NM 88241

Title \_\_\_\_\_

Signature [Signature]

Date \_\_\_\_\_

Title Manager

Date 12-5-3

OIL CONSERVATION DIVISION

LINDA NELSON  
GEOLOGICAL / PETROLEUM  
TECHNICIAN

Date JAN 08 2004

DISTRIBUTION BY OCD	
<input checked="" type="checkbox"/>	Santa Fe
<input type="checkbox"/>	File
<input type="checkbox"/>	Operator
<input type="checkbox"/>	Transporter (2)

A COPY OF THIS FORM MUST BE ON LOCATION DURING TANK CLEANING, REMOVAL OF SEDIMENT OIL OR MISCELLANEOUS HYDROCARBONS, AND MUST BE PRESENTED WITH TANK BOTTOMS, SEDIMENT OIL OR MISCELLANEOUS HYDROCARBONS AT THE TREATING PLANT TO WHICH IT IS DELIVERED.



District I  
 1625 N. French Dr., Hobbs, NM 88240  
 District II  
 1301 W. Grand Avenue, Artesia, NM 88210  
 District III  
 1000 Rio Brazos Road, Aztec, NM 87410  
 District IV  
 1220 S. St. Francis Dr., Santa Fe, NM 87505

State of New Mexico  
 Energy Minerals and Natural Resources

Oil Conservation Division  
 1220 South St. Francis Dr.  
 Santa Fe, NM 87505

Form C-117 A  
 Revised March 17, 1999

Submit 5 Copies to  
 Appropriate District Office

PERMIT NO. A-14125

TANK CLEANING, SEDIMENT OIL REMOVAL, TRANSPORTATION OF MISCELLANEOUS HYDROCARBONS AND DISPOSAL PERMIT

Operator or Owner MWS Producing Address Box 1404 Stanton TX 79782

Lease or Facility Name State DU SWD #1 Location 36-22-27

U.L. - Sec. - Twp. - Rge.

OPERATION TO BE PERFORMED:

☐ Tank Cleaning
 ☐ Sediment Oil Removal
 ☒ Transportation of Miscellaneous Hydrocarbons

Operator or Owner Representative authorizing work mike

Date Work to be Performed 12-2-3

**TANK CLEANING DATA** Tank Number \_\_\_\_\_ Volume \_\_\_\_\_

Tank Type \_\_\_\_\_

Volume Below Load Line \_\_\_\_\_

**SEDIMENT OIL OR MISCELLANEOUS HYDROCARBON DATA**

Sediment Oil from: ☐ Pit ☐ Cellar ☐ Other

**MISCELLANEOUS OIL**

Tank Bottoms From: ☐ Pipeline Station ☐ Crude Terminal ☐ Refinery ☐ Other\*

Catchings From: ☐ Gasoline Plant ☐ Gathering Lines ☒ Salt Water Disposal System ☐ Other\*

☐ Pipeline Break Oil or Spill

\*Other (Explain) \_\_\_\_\_

RECEIVED

JAN 08 2004

OCD-ARTESIA

**VOLUME AND DESTINATION:** Estimated Volume 19c Bbls. Field test volume of good oil 189.03 Bbls  
(Not required prior to Division approval)

Destination (Name and Location of treating plant or other facility) Jenex Operating 11100 s eunice hwy 18  
Hobbs NM 88240

**DESTRUCTION OF SEDIMENT OIL BY:** ☐ Burning ☐ Pit Disposal ☐ Use on Roads or firewalls ☐ Other

(Explain) \_\_\_\_\_

Location of Destruction \_\_\_\_\_

Justification of Destruction \_\_\_\_\_

**CERTIFICATION: (APPLICATION MAY BE MADE BY EITHER OF THE FOLLOWING)**

I hereby certify that the information above is true and complete to the best of my knowledge and belief.

Owner \_\_\_\_\_ Transporter Jenex Operating

By \_\_\_\_\_ Address P.O. Box 308 Hobbs NM 88241

Title \_\_\_\_\_ Signature [Signature]

Date \_\_\_\_\_ Title Manager Date 12-2-3

**OIL CONSERVATION DIVISION**

LINDA NELSON  
 GEOLOGICAL / PETROLEUM  
 TECHNICIAN

JAN 08 2004

Approved By \_\_\_\_\_ Title \_\_\_\_\_ Date \_\_\_\_\_

A COPY OF THIS FORM MUST BE ON LOCATION DURING TANK CLEANING, REMOVAL OF SEDIMENT OIL OR MISCELLANEOUS HYDROCARBONS, AND MUST BE PRESENTED WITH TANK BOTTOMS, SEDIMENT OIL OR MISCELLANEOUS HYDROCARBONS AT THE TREATING PLANT TO WHICH IT IS DELIVERED.

DISTRIBUTION BY OCD	
<input checked="" type="checkbox"/>	Santa Fe
<input type="checkbox"/>	File
<input type="checkbox"/>	Operator
<input type="checkbox"/>	Transporter (2)

District I  
1625 N. French Dr., Hobbs, NM 88240  
District II  
1301 W. Grand Avenue, Artesia, NM 88210  
District III  
1000 Rio Brazos Road, Aztec, NM 87410  
District IV  
1220 S. St. Francis Dr., Santa Fe, NM 87505

State of New Mexico  
Energy Minerals and Natural Resources

Oil Conservation Division  
1220 South St. Francis Dr.  
Santa Fe, NM 87505

JAN 17 2004

CONSERVATION  
DIVISION

Form C-117 A  
Revised March 17, 1999

Submit 5 Copies to  
Appropriate District Office

PERMIT NO. A-14100

**TANK CLEANING, SEDIMENT OIL REMOVAL, TRANSPORTATION OF MISCELLANEOUS HYDROCARBONS AND DISPOSAL PERMIT**

Operator or Owner CK Hot Oil Service Address Box 146 Loco Hills Nm 88255

Lease or Facility Name CK Hot Oil Plant Location 29-17-29

U.L. - Sec. - Twp. - Rge.

**OPERATION TO BE PERFORMED:**

☐ Tank Cleaning ☐ Sediment Oil Removal ☒ Transportation of Miscellaneous Hydrocarbons

Operator or Owner Representative authorizing work Tracy

Date Work to be Performed 11-2, 3-3

TANK CLEANING DATA Tank Number \_\_\_\_\_ Volume \_\_\_\_\_

Tank Type \_\_\_\_\_ Volume Below Load Line \_\_\_\_\_

**SEDIMENT OIL OR MISCELLANEOUS HYDROCARBON DATA**

Sediment Oil from: ☐ Pit ☐ Cellar ☐ Other

**MISCELLANEOUS OIL**

Tank Bottoms From: ☐ Pipeline Station ☐ Crude Terminal ☐ Refinery ☐ Other\*

Catchings From: ☐ Gasoline Plant ☐ Gathering Lines ☒ Salt Water Disposal System ☐ Other\*

☐ Pipeline Break Oil or Spill

\*Other (Explain) \_\_\_\_\_

RECEIVED

DEC - 4 2003

OCD-ARTESIA

**VOLUME AND DESTINATION:** Estimated Volume 260 Bbls. Field test volume of good oil 750.13 Bbls  
(Not required prior to Division approval)

Destination (Name and Location of treating plant or other facility) Jenex Operating 11100 s eunice hwy 18  
Hobbs NM 88240

**DESTRUCTION OF SEDIMENT OIL BY:** ☐ Burning ☐ Pit Disposal ☐ Use on Roads or firewalls ☐ Other

(Explain) \_\_\_\_\_

Location of Destruction \_\_\_\_\_

Justification of Destruction \_\_\_\_\_

**CERTIFICATION: (APPLICATION MAY BE MADE BY EITHER OF THE FOLLOWING)**

I hereby certify that the information above is true and complete to the best of my knowledge and belief.

Owner \_\_\_\_\_

Transporter Jenex Operating

By \_\_\_\_\_

Address P.O. Box 308 Hobbs NM 88241

Title \_\_\_\_\_

Signature [Signature]

Date \_\_\_\_\_

Title Manager

Date 11-1-3

**OIL CONSERVATION DIVISION**

**LINDA NELSON  
GEOLOGICAL / PETROLEUM  
TECHNICIAN**

JAN 06 2004

Approved By \_\_\_\_\_ Date \_\_\_\_\_

A COPY OF THIS FORM MUST BE ON LOCATION DURING TANK CLEANING, REMOVAL OF SEDIMENT OIL OR MISCELLANEOUS HYDROCARBONS, AND MUST BE PRESENTED WITH TANK BOTTOMS, SEDIMENT OIL OR MISCELLANEOUS HYDROCARBONS AT THE TREATING PLANT TO WHICH IT IS DELIVERED.

DISTRIBUTION BY OCD	
<input checked="" type="checkbox"/>	Santa Fe
<input type="checkbox"/>	File
<input type="checkbox"/>	Operator
<input type="checkbox"/>	Transporter (2)

District I  
1625 N French Dr., Hobbs, NM 88240  
District II  
1301 W. Grand Avenue, Artesia, NM 88210  
District III  
1000 Rio Brazos Road, Aztec, NM 87410  
District IV  
1220 S St Francis Dr., Santa Fe, NM 87505

State of New Mexico  
Energy Minerals and Natural Resources

Oil Conservation Division  
1220 South St. Francis Dr.  
Santa Fe, NM 87505

Form C-117 A  
Revised March 17, 1999

Submit 5 Copies to  
Appropriate District Office

PERMIT NO. A-14101

TANK CLEANING, SEDIMENT OIL REMOVAL, TRANSPORTATION OF MISCELLANEOUS HYDROCARBONS AND DISPOSAL PERMIT

Operator or Owner Dakota Resources Address 911 N. Midway Rd Midland Tx 79701  
Lease or Facility Name Big Eddy 100 SWD Location 8-21-28  
U.L. - Sec. - Twp. - Rge.

OPERATION TO BE PERFORMED:

☐ Tank Cleaning ☐ Sediment Oil Removal ☒ Transportation of Miscellaneous Hydrocarbons

Operator or Owner Representative authorizing work mike

Date Work to be Performed 11-1-3

TANK CLEANING DATA

Tank Number \_\_\_\_\_

Volume \_\_\_\_\_

Tank Type \_\_\_\_\_

Volume Below Load Line \_\_\_\_\_

SEDIMENT OIL OR MISCELLANEOUS HYDROCARBON DATA

Sediment Oil from: ☐ Pit ☐ Cellar ☐ Other

MISCELLANEOUS OIL

Tank Bottoms From: ☐ Pipeline Station ☐ Crude Terminal ☐ Refinery ☐ Other\*

Catchings From: ☐ Gasoline Plant ☐ Gathering Lines ☒ Salt Water Disposal System ☐ Other\*

☐ Pipeline Break Oil or Spill

\*Other (Explain) \_\_\_\_\_

RECEIVED

DEC - 4 2003

OCD-ARTESIA

VOLUME AND DESTINATION:

Estimated Volume 190 Bbls.

Field test volume of good oil 196.22 Bbls  
(Not required prior to Division approval)

Destination (Name and Location of treating plant or other facility) Jenex Operating 11100 s unice hwy 18  
Hobbs NM 88240

DESTRUCTION OF SEDIMENT OIL BY:

☐ Burning ☐ Pit Disposal ☐ Use on Roads or firewalls ☐ Other

(Explain) \_\_\_\_\_

Location of Destruction \_\_\_\_\_

Justification of Destruction \_\_\_\_\_

CERTIFICATION: (APPLICATION MAY BE MADE BY EITHER OF THE FOLLOWING)

I hereby certify that the information above is true and complete to the best of my knowledge and belief.

Owner \_\_\_\_\_

Transporter Jenex Operating

By \_\_\_\_\_

Address P.O. Box 308 Hobbs NM 88241

Title \_\_\_\_\_

Signature [Signature]

Date \_\_\_\_\_

Title Manager

Date 11-1-3

OIL CONSERVATION DIVISION

LINDA NELSON  
GEOLOGICAL / PETROLEUM  
TECHNICIAN

JAN 06 2004

Approved By \_\_\_\_\_

Date \_\_\_\_\_

A COPY OF THIS FORM MUST BE ON LOCATION DURING TANK CLEANING, REMOVAL OF SEDIMENT OIL OR MISCELLANEOUS HYDROCARBONS, AND MUST BE PRESENTED WITH TANK BOTTOMS, SEDIMENT OIL OR MISCELLANEOUS HYDROCARBONS AT THE TREATING PLANT TO WHICH IT IS DELIVERED.

DISTRIBUTION BY OCD	
<input checked="" type="checkbox"/>	Santa Fe
<input type="checkbox"/>	File
<input type="checkbox"/>	Operator
<input type="checkbox"/>	Transporter (2)

District I  
1675 N. French Dr., Hobbs, NM 88240  
District II  
1301 W. Grand Avenue, Artesia, NM 88210  
District III  
1000 Rio Brazos Road, Aztec, NM 87410  
District IV  
1270 S. St. Francis Dr., Santa Fe, NM 87505

State of New Mexico  
Energy Minerals and Natural Resources

Oil Conservation Division  
1220 South St. Francis Dr.  
Santa Fe, NM 87505

Form C-117 A  
Revised March 12, 1999

Submit 5 Copies to  
Appropriate District Office

PERMIT NO. A-14102

TANK CLEANING, SEDIMENT OIL REMOVAL, TRANSPORTATION OF MISCELLANEOUS HYDROCARBONS AND DISPOSAL PERMIT

Operator or Owner mws Producing Address Box 1464 Stanton Tx 79782

Lease or Facility Name State DU Location 36-22-27

OPERATION TO BE PERFORMED:

U.I. - Sec. - Twp. - Rge.

☐ Tank Cleaning ☐ Sediment Oil Removal ☒ Transportation of Miscellaneous Hydrocarbons

Operator or Owner Representative authorizing work mike

Date Work to be Performed 11-5-3

TANK CLEANING DATA Tank Number \_\_\_\_\_ Volume \_\_\_\_\_

Tank Type \_\_\_\_\_

Volume Below Load Line \_\_\_\_\_

SEDIMENT OIL OR MISCELLANEOUS HYDROCARBON DATA

Sediment Oil from: ☐ Pit ☐ Cellar ☐ Other

MISCELLANEOUS OIL

Tank Bottoms From: ☐ Pipeline Station ☐ Crude Terminal ☐ Refinery ☐ Other\*

Catchings From: ☐ Gasoline Plant ☐ Gathering Lines ☒ Salt Water Disposal System ☐ Other\*

☐ Pipeline Break Oil or Spill

\*Other (Explain) \_\_\_\_\_

RECEIVED

DEC - 4 2003

OCD-ARTESIA

VOLUME AND DESTINATION: Estimated Volume 190 Bbls. Field test volume of good oil 188.00 Bbls.  
(Not required prior to Division approval)

Destination (Name and Location of treating plant or other facility) Jenex Operating 11100 s junice hwy 18  
Hobbs NM 88240

DESTRUCTION OF SEDIMENT OIL BY: ☐ Burning ☐ Pit Disposal ☐ Use on Roads or firewalls ☐ Other

(Explain) \_\_\_\_\_

Location of Destruction \_\_\_\_\_

Justification of Destruction \_\_\_\_\_

CERTIFICATION: (APPLICATION MAY BE MADE BY EITHER OF THE FOLLOWING)

I hereby certify that the information above is true and complete to the best of my knowledge and belief.

Owner \_\_\_\_\_

Transporter Jenex Operating

By \_\_\_\_\_

Address P.O. Box 308 Hobbs NM 88241

Title \_\_\_\_\_

Signature [Signature]

Date \_\_\_\_\_

Title Manager

Date 11-5-3

OIL CONSERVATION DIVISION

LINDA NELSON

GEOLOGICAL / PETROLEUM  
TECHNICIAN

JAN 06 2004

Approved By \_\_\_\_\_

Title \_\_\_\_\_

Date \_\_\_\_\_

A COPY OF THIS FORM MUST BE ON LOCATION DURING TANK CLEANING, REMOVAL OF SEDIMENT OIL OR MISCELLANEOUS HYDROCARBONS, AND MUST BE PRESENTED WITH TANK BOTTOMS, SEDIMENT OIL OR MISCELLANEOUS HYDROCARBONS AT THE TREATING PLANT TO WHICH IT IS DELIVERED.

DISTRIBUTION BY OCD	
<input checked="" type="checkbox"/>	Santa Fe
<input type="checkbox"/>	File
<input type="checkbox"/>	Operator
<input type="checkbox"/>	Transporter (2)

District I  
1625 N. French Dr., Hobbs, NM 88240  
District II  
1201 W. Grand Avenue, Artesia, NM 88210  
District III  
1000 Rio Brazos Road, Aztec, NM 87410  
District IV  
1220 S. St. Francis Dr., Santa Fe, NM 87505

State of New Mexico  
Energy Minerals and Natural Resources

Oil Conservation Division  
1220 South St. Francis Dr.  
Santa Fe, NM 87505

Form C-117 A  
Revised March 17, 1999

Submit 5 Copies to  
Appropriate District Office

PERMIT NO. A-14103

TANK CLEANING, SEDIMENT OIL REMOVAL, TRANSPORTATION OF MISCELLANEOUS HYDROCARBONS AND DISPOSAL PERMIT

Operator or Owner Dakota Resources Address 911 N. Midkiff Rd Midland Tx 79701  
Lease or Facility Name Big Eddy 100 SWD Location 8-21-28  
U.L. - Sec. - Twp. - Rge.

OPERATION TO BE PERFORMED:

☐ Tank Cleaning ☐ Sediment Oil Removal ☒ Transportation of Miscellaneous Hydrocarbons

Operator or Owner Representative authorizing work mike

Date Work to be Performed 11-8-3

TANK CLEANING DATA

Tank Number

Volume

Tank Type

Volume Below Load Line

SEDIMENT OIL OR MISCELLANEOUS HYDROCARBON DATA

Sediment Oil from: ☐ Pit ☐ Cellar ☐ Other

MISCELLANEOUS OIL

Tank Bottoms From: ☐ Pipeline Station ☐ Crude Terminal ☐ Refinery ☐ Other\*

Catchings From: ☐ Gasoline Plant ☐ Gathering Lines ☒ Salt Water Disposal System ☐ Other\*

☐ Pipeline Break Oil or Spill

\*Other (Explain)

RECEIVED

DEC - 4 2003

OCD-ARTESIA

VOLUME AND DESTINATION:

Estimated Volume 300 Bbls.

Field test volume of good oil 350.34 Bbls.  
(Not required prior to Division approval)

Destination (Name and Location of treating plant or other facility) Jenex Operating 11100 S Eunice hwy 18  
Hobbs NM 88240

DESTRUCTION OF SEDIMENT OIL BY:

☐ Burning ☐ Pit Disposal ☐ Use on Roads or firewalls ☐ Other

(Explain)

Location of Destruction

Justification of Destruction

CERTIFICATION: (APPLICATION MAY BE MADE BY EITHER OF THE FOLLOWING)

I hereby certify that the information above is true and complete to the best of my knowledge and belief.

Owner

Transporter

By

Address

Title

Signature

Date

Title

Date

OIL CONSERVATION DIVISION

Approved By

LINDA NELSON  
GEOLOGICAL / PETROLEUM  
TECHNICIAN

Date

JAN 06 2004

A COPY OF THIS FORM MUST BE ON LOCATION DURING TANK CLEANING, REMOVAL OF SEDIMENT OIL OR MISCELLANEOUS HYDROCARBONS, AND MUST BE PRESENTED WITH TANK BOTTOMS, SEDIMENT OIL OR MISCELLANEOUS HYDROCARBONS AT THE TREATING PLANT TO WHICH IT IS DELIVERED.

DISTRIBUTION BY OCD	
<input checked="" type="checkbox"/>	Santa Fe
<input type="checkbox"/>	File
<input type="checkbox"/>	Operator
<input type="checkbox"/>	Transporter (2)

District I  
1625 N. French Dr., Hobbs, NM 88240  
District II  
1301 W. Grand Avenue, Artesia, NM 88210  
District III  
1000 Rio Brazos Road, Aztec, NM 87410  
District IV  
1220 S. St. Francis Dr., Santa Fe, NM 87505

State of New Mexico  
Energy Minerals and Natural Resources

Oil Conservation Division  
1220 South St. Francis Dr.  
Santa Fe, NM 87505

Form C-117 A  
Revised March 17, 1999

Submit 5 Copies to  
Appropriate District Office

PERMIT NO. A-14105

**TANK CLEANING, SEDIMENT OIL REMOVAL, TRANSPORTATION OF MISCELLANEOUS HYDROCARBONS AND DISPOSAL PERMIT**

Operator or Owner MLV Producing Address Box 1404 Stanton TX 79782  
Lease or Facility Name State Dr. SWD Location 36-22-27  
U.L. - Sec. - Twp. - Rge.

**OPERATION TO BE PERFORMED:**

☐ Tank Cleaning ☐ Sediment Oil Removal ☒ Transportation of Miscellaneous Hydrocarbons

Operator or Owner Representative authorizing work mike

Date Work to be Performed 11-11-3

**TANK CLEANING DATA**

Tank Number \_\_\_\_\_

Volume \_\_\_\_\_

Tank Type \_\_\_\_\_

Volume Below Load Line \_\_\_\_\_

**SEDIMENT OIL OR MISCELLANEOUS HYDROCARBON DATA**

Sediment Oil from: ☐ Pit ☐ Cellar ☐ Other

**MISCELLANEOUS OIL**

Tank Bottoms From: ☐ Pipeline Station ☐ Crude Terminal ☐ Refinery ☐ Other\*

Catchings From: ☐ Gasoline Plant ☐ Gathering Lines ☒ Salt Water Disposal System ☐ Other\*

☐ Pipeline Break Oil or Spill

\*Other (Explain) \_\_\_\_\_

RECEIVED

DEC - 4 2003

OCD-ARTESIA

**VOLUME AND DESTINATION:**

Estimated Volume 190 Bbls.

Field test volume of good oil 188.03 Bbls.  
(Not required prior to Division approval)

Destination (Name and Location of treating plant or other facility) Jenex Operating 11100 s junice hwy 18  
Hobbs NM 88240

**DESTRUCTION OF SEDIMENT OIL BY:**

☐ Burning ☐ Pit Disposal ☐ Use on Roads or firewalls ☐ Other

(Explain) \_\_\_\_\_

Location of Destruction \_\_\_\_\_

Justification of Destruction \_\_\_\_\_

**CERTIFICATION: (APPLICATION MAY BE MADE BY EITHER OF THE FOLLOWING)**

I hereby certify that the information above is true and complete to the best of my knowledge and belief.

Owner \_\_\_\_\_

Transporter Jenex Operating

By \_\_\_\_\_

Address P.O. Box 308 Hobbs NM 88241

Title \_\_\_\_\_

Signature [Signature]

Date \_\_\_\_\_

Title Manager

Date 11-11-3

**OIL CONSERVATION DIVISION**

LINDA NELSON

GEOLOGICAL / PETROLEUM  
TECHNICIAN

Date JAN 06 2004

Approved By \_\_\_\_\_

A COPY OF THIS FORM MUST BE ON LOCATION DURING TANK CLEANING, REMOVAL OF SEDIMENT OIL OR MISCELLANEOUS HYDROCARBONS, AND MUST BE PRESENTED WITH TANK BOTTOMS, SEDIMENT OIL OR MISCELLANEOUS HYDROCARBONS AT THE TREATING PLANT TO WHICH IT IS DELIVERED.

**DISTRIBUTION BY OCD**

<input checked="" type="checkbox"/>	Santa Fe
<input type="checkbox"/>	File
<input type="checkbox"/>	Operator
<input type="checkbox"/>	Transporter (2)

District I  
1625 N. French Dr., Hobbs, NM 88240  
District II  
1301 W. Grand Avenue, Artesia, NM 88210  
District III  
1000 Rio Brazos Road, Aztec, NM 87410  
District IV  
1220 S. St. Francis Dr., Santa Fe, NM 87505

State of New Mexico  
Energy Minerals and Natural Resources

Oil Conservation Division  
1220 South St. Francis Dr.  
Santa Fe, NM 87505

Form C-117 A  
Revised March 17, 1999

Submit 5 Copies to  
Appropriate District Office

PERMIT NO. A-14116

TANK CLEANING, SEDIMENT OIL REMOVAL, TRANSPORTATION OF MISCELLANEOUS HYDROCARBONS AND DISPOSAL PERMIT

Operator or Owner OK Hot Oil Service Address Box 146 Loco Hills NM 88255  
Lease or Facility Name OK Hot Oil Plant Location 29-17-29  
U.L. - Sec. - Twp. - Rge.

OPERATION TO BE PERFORMED:

☐ Tank Cleaning ☐ Sediment Oil Removal ☒ Transportation of Miscellaneous Hydrocarbons

Operator or Owner Representative authorizing work Tracy

Date Work to be Performed 11-20-03

TANK CLEANING DATA

Tank Number

Volume

Tank Type

Volume Below Load Line

SEDIMENT OIL OR MISCELLANEOUS HYDROCARBON DATA

Sediment Oil from: ☐ Pit ☐ Cellar ☐ Other

MISCELLANEOUS OIL

Tank Bottoms From: ☐ Pipeline Station ☐ Crude Terminal ☐ Refinery ☐ Other\*

Catchings From: ☐ Gasoline Plant ☐ Gathering Lines ☒ Salt Water Disposal System ☐ Other\*

☐ Pipeline Break Oil or Spill

\*Other (Explain)

RECEIVED

DEC - 4 2003

OCD-ARTESIA

VOLUME AND DESTINATION:

Estimated Volume 760 Bbls.

Field test volume of good oil 753.23 Bbls

(Not required prior to Division approval)

Destination (Name and Location of treating plant or other facility) Jenex Operating 11100 s unice hwy 18

Hobbs NM 88240

DESTRUCTION OF SEDIMENT OIL BY:

☐ Burning ☐ Pit Disposal ☐ Use on Roads or firewalls ☐ Other

(Explain)

Location of Destruction

Justification of Destruction

CERTIFICATION: (APPLICATION MAY BE MADE BY EITHER OF THE FOLLOWING)

I hereby certify that the information above is true and complete to the best of my knowledge and belief.

Owner

Transporter Jenex Operating

By

Address P.O. Box 308 Hobbs NM 88241

Title

Signature

Date

Title

Manager

Date 11-18-03

OIL CONSERVATION DIVISION

LINDA NELSON  
GEOLOGICAL / PETROLEUM  
TECHNICIAN

JAN 06 2004

Approved By

Title

Date

A COPY OF THIS FORM MUST BE ON LOCATION DURING TANK CLEANING, REMOVAL OF SEDIMENT OIL OR MISCELLANEOUS HYDROCARBONS, AND MUST BE PRESENTED WITH TANK BOTTOMS, SEDIMENT OIL OR MISCELLANEOUS HYDROCARBONS AT THE TREATING PLANT TO WHICH IT IS DELIVERED.

DISTRIBUTION BY OCD	
<input checked="" type="checkbox"/>	Santa Fe
<input type="checkbox"/>	File
<input type="checkbox"/>	Operator
<input type="checkbox"/>	Transporter (2)