

1R - 427-09

REPORTS

DATE:

7-29-2003

1R0427-9

DISCLOSURE REPORT

**RICE OPERATING COMPANY
JUNCTION BOX DISCLOSURE* REPORT**

BOX LOCATION

SWD SYSTEM	JUNCTION	UNIT	SECTION	TOWNSHIP	RANGE	COUNTY	BOX DIMENSIONS - FEET		
EME	L-6 boot	L	6	20S	37E	Lea	Length	Width	Depth
							Moved 30 ft west		

LAND TYPE: BLM _____ STATE _____ FEE LANDOWNER Chevron Texaco OTHER _____

Depth to Groundwater 35 feet NMOCD SITE ASSESSMENT RANKING SCORE: 20

Date Started 7/15/2003 Date Completed 7/28/2003 OCD Witness No

Soil Excavated 26 cubic yards Excavation Length 15 Width 4 Depth 12 feet

Soil Disposed 0 cubic yards Offsite Facility n/a Location n/a

FINAL ANALYTICAL RESULTS: Sample Date 7/15/2003 Sample Depth 12 ft bgs

Procure 5-point composite sample of bottom and 4-point composite sample of sidewalls. TPH, BTEX and Chloride laboratory test results completed by using an approved lab and testing procedures pursuant to NMOCD guidelines.

Sample Location	Benzene mg/kg	Toluene mg/kg	Ethyl Benzene mg/kg	Total Xylenes mg/kg	GRO mg/kg	DRO mg/kg	Chloride mg/kg
vertical @12 ft bgs	<0.005	<0.005	0.313	1.19	1380	3040	2240

General Description of Remedial Action: This was the site of a junction box that contained a boot. The new watertight box has been moved 30 ft west. Vertical delineation of the old location yielded consistent chloride and TPH concentrations to a depth of 12 ft. NMOCD TPH guidelines were not met. The hole has been backfilled and the location identified for further consideration at a later date.

CHLORIDE FIELD TESTS

LOCATION	DEPTH (ft)	ppm
Vertical	8	800
	12	1900

ADDITIONAL EVALUATION IS HIGH PRIORITY.

cc: lab results, photos

I HEREBY CERTIFY THAT THE INFORMATION ABOVE IS TRUE AND COMPLETE TO THE BEST OF MY KNOWLEDGE AND BELIEF.

DATE 7/29/2003 PRINTED NAME Kristin Farris

SIGNATURE Kristin Farris TITLE Project Scientist

*** This site is a "DISCLOSURE." It will be placed on a prioritized list of similar sites for further consideration.**

EME jct. L-6 Boot



Removing NORM From Old Jct. Box (April 2003)



Vertical Excavation at Source (July 15, 2003)



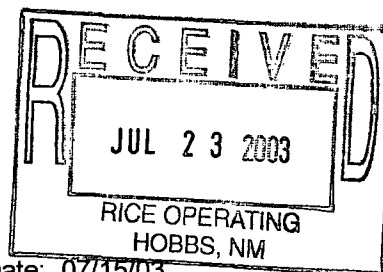
Backfilled Looking West at New Junction Box & Boot With Identification Plate in Foreground (July 28, 2003)



PHONE (915) 673-7001 • 2111 BEECHWOOD • ABILENE, TX 79603

PHONE (505) 393-2326 • 101 E. MARLAND • HOBBS, NM 88240

ANALYTICAL RESULTS FOR
RICE OPERATING CO.
ATTN: KRISTIN FARRIS
122 W. TAYLOR
HOBBS, NM 88240
FAX TO: (505) 397-1471



Receiving Date: 07/17/03
Reporting Date: 07/18/03
Project Number: NOT GIVEN
Project Name: L-6 BOOT
Project Location: EME

Sampling Date: 07/15/03
Sample Type: SOIL
Sample Condition: COOL & INTACT
Sample Received By: GP
Analyzed By: BC/AH

LAB NUMBER	SAMPLE ID	GRO (C ₆ -C ₁₀) (mg/Kg)	DRO (>C ₁₀ -C ₂₈) (mg/Kg)	CI* (mg/Kg)
		07/17/03	07/17/03	07/18/03
H7820-1	VERTICAL @ 12' BGS	1380	3040	2240
Quality Control		743	741	1020
True Value QC		800	800	1000
% Recovery		92.8	92.6	102
Relative Percent Difference		1.0	0.4	0

METHODS: TPH GRO & DRO: EPA SW-846 8015 M; CI: Std. Methods 4500-CI'B

*Analyses performed on 1:4 w:v aqueous extracts.


Chemist

7/18/03
Date

H7820A.XLS

PLEASE NOTE: Liability and Damages. Cardinal's liability and client's exclusive remedy for any claim arising, whether based in contract or tort, shall be limited to the amount paid by client for analyses. All claims, including those for negligence and any other cause whatsoever shall be deemed waived unless made in writing and received by Cardinal within thirty (30) days after completion of the applicable service. In no event shall Cardinal be liable for incidental or consequential damages, including, without limitation, business interruptions, loss of use, or loss of profits incurred by client, its subsidiaries, affiliates or successors arising out of or related to the performance of services hereunder by Cardinal, regardless of whether such claim is based upon any of the above-stated reasons or otherwise.



PHONE (915) 673-7001 • 2111 BEECHWOOD • ABILENE, TX 79603

PHONE (505) 393-2326 • 101 E. MARLAND • HOBBS, NM 88240


ANALYTICAL RESULTS FOR
RICE OPERATING CO.
ATTN: KRISTIN FARRIS
122 W. TAYLOR
HOBBS, NM 88240
FAX TO: (505) 397-1471


Receiving Date: 07/17/03
Reporting Date: 07/18/03
Project Number: NOT GIVEN
Project Name: L-6 BOOT
Project Location: EME

Sampling Date: 07/15/03
Sample Type: SOIL
Sample Condition: COOL & INTACT
Sample Received By: GP
Analyzed By: BC

LAB NUMBER	SAMPLE ID	BENZENE (mg/Kg)	TOLUENE (mg/Kg)	ETHYL BENZENE (mg/Kg)	TOTAL XYLENES (mg/Kg)
ANALYSIS DATE		07/17/03	07/17/03	07/17/03	07/13/03
H7820-1	VERTICAL @ 12' BGS	<0.005	<0.005	0.313	1.19
Quality Control		0.097	0.099	0.090	0.261
True Value QC		0.100	0.100	0.100	0.300
% Recovery		96.6	99.3	89.7	86.9
Relative Percent Difference		1.9	1.8	1.1	0.1

METHOD: EPA SW-846 8260


Chemist


Date

PLEASE NOTE: **Liability and Damages.** Cardinal's liability and client's exclusive remedy for any claim arising, whether based in contract or tort, shall be limited to the amount paid by client for analyses. All claims, including those for negligence and any other cause whatsoever shall be deemed waived unless made in writing and received by Cardinal within thirty (30) days after completion of the applicable service. **H7820-1: XLS** Cardinal be liable for incidental or consequential damages, including, without limitation, business interruptions, loss of use, or loss of profits incurred by client, its subsidiaries, affiliates or successors arising out of or related to the performance of services hereunder by Cardinal, regardless of whether such claim is based upon any of the above-stated reasons or otherwise.



2111 Beechwood, Abilene, TX 79603 101 East Marland, Hobbs, NM 88240
(915) 673-7001 Fax (915) 673-7020 (505) 393-2326 Fax (505) 393-2476

Page _____ of _____

CHAIN-OF-CUSTODY AND ANALYSIS REQUEST

[illegible]