



**2019**  
**GROUNDWATER STATUS UPDATE**

**MONUMENT 18**  
NW ¼ NW ¼ SECTION 7, TOWNSHIP 20 SOUTH, RANGE 37 EAST  
LEA COUNTY, NEW MEXICO  
PLAINS SRS NUMBER: TNM MONUMENT 18-KNOWN  
NMOCD Reference 1R-0124

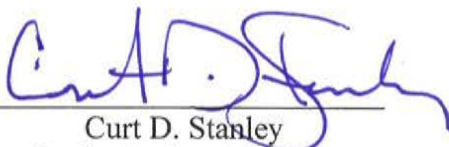
Prepared For:

**PLAINS MARKETING, L.P.**  
333 CLAY STREET, SUITE 1600  
HOUSTON, TEXAS 77002

Prepared By:

**TRC Environmental Corporation**  
10 Desta Drive, Suite 150E  
Midland, Texas 79705

**February 2020**

  
Curt D. Stanley  
Senior Project Manager

## TABLE OF CONTENTS

INTRODUCTION .....	1
SITE DESCRIPTION AND BACKGROUND INFORMATION .....	1
ANTICIPATED ACTIONS.....	2
LIMITATIONS.....	2
DISTRIBUTION.....	3

### **FIGURES**

Figure 1 – Site Location Map

### **APPENDICES**

Appendix A – Release Notification and Corrective Action (Form C-141)

## INTRODUCTION

On behalf of Plains Marketing, L.P., (Plains), TRC Environmental Corporation (TRC) is pleased to submit this 2019 Groundwater Status Update in compliance with the New Mexico Oil Conservation Division (NMOCD) letter of May 1998, requiring submittal of an Annual Monitoring Report by April 1 of each year. Beginning on May 29, 2004, project management responsibilities were assumed by TRC, previously NOVA Safety and Environmental (NOVA). The Monument 18 Site (the Site), formally the responsibility of Enron Oil Trading and Transportation (EOTT), is now the responsibility of Plains. This report is intended to be viewed as a complete document with figures, attachments, and text. The report presents the results of the groundwater monitoring events conducted in calendar year 2019. For reference, the Site Location Map is provided as Figure 1.

**On March 10, 2017, the NMOCD Santa Fe Office approved the temporary cessation of groundwater sampling at the Monument 18 Release Site due to continuing excavation activities.**

## SITE DESCRIPTION AND BACKGROUND INFORMATION

The legal description of the site location is NW ¼ NW ¼, Section 7, Township 20 South, Range 37 East, Lea County, New Mexico. No information with respect to the release date or volume of crude oil released and recovered is available as the release occurred while the pipeline was operated by Texas New Mexico Pipe Line Company (TNMPL). The Release Notification and Corrective Action Form (C-141) is provided as Appendix A.

*A Remediation Summary and Proposed Soil Closure Strategy* (Work Plan) was submitted to the NMOCD in March 2013. The Work Plan proposed soil remediation activities intended to progress the site toward an NMOCD approved soil closure.

On April 22, 2013, Plains received approval from the NMOCD to commence the activities outlined in the Work Plan. Excavation activities began during the 3<sup>rd</sup> quarter of 2013 and continued throughout 2014.

In the 2<sup>nd</sup> quarter of 2015, Plains submitted and received NMOCD approval for the *Interim Remediation Summary and Revised Proposed Soil Closure Strategy*.

On October 31, 2016, Plains submitted an *Addendum to the Interim Remediation Summary and Revised Proposed Soil Closure Strategy* (Addendum) to the NMOCD. On January 27, 2017, Plains verbally requested an amendment to the Addendum and February 7, 2017, Plains received an email approval from the NMOCD.

Additional details of NMOCD approved soil remediation activities will not be addressed in this 2019 Groundwater Status Update. A *Remediation Summary and Soil Closure Request* will be prepared and submitted to the NMOCD at the completion of the NMOCD approved activities.

Currently, there are five (5) monitor wells (MW-3, MW-5, MW-6, MW-9, and MW-10) on site. Monitor wells MW-1, MW-4, MW-7, and MW-8 have been temporarily excavated.

**On March 10, 2017, the NMOCD Santa Fe Office approved the temporary cessation of groundwater sampling at the Monument 18 Release Site due to continuing excavation activities.**

## **ANTICIPATED ACTIONS**

Quarterly gauging and groundwater sampling will resume when excavation activities are completed.

*A Remediation Summary and Soil Closure Request* will be submitted to the NMOCD on completion of the NMOCD approved excavation activities.

An Annual Monitoring Report or Groundwater Status Update will be submitted to the NMOCD before April 1, 2021.

## **LIMITATIONS**

TRC has prepared this Groundwater Status Update to the best of its ability. No other warranty, expressed or implied, is made or intended.

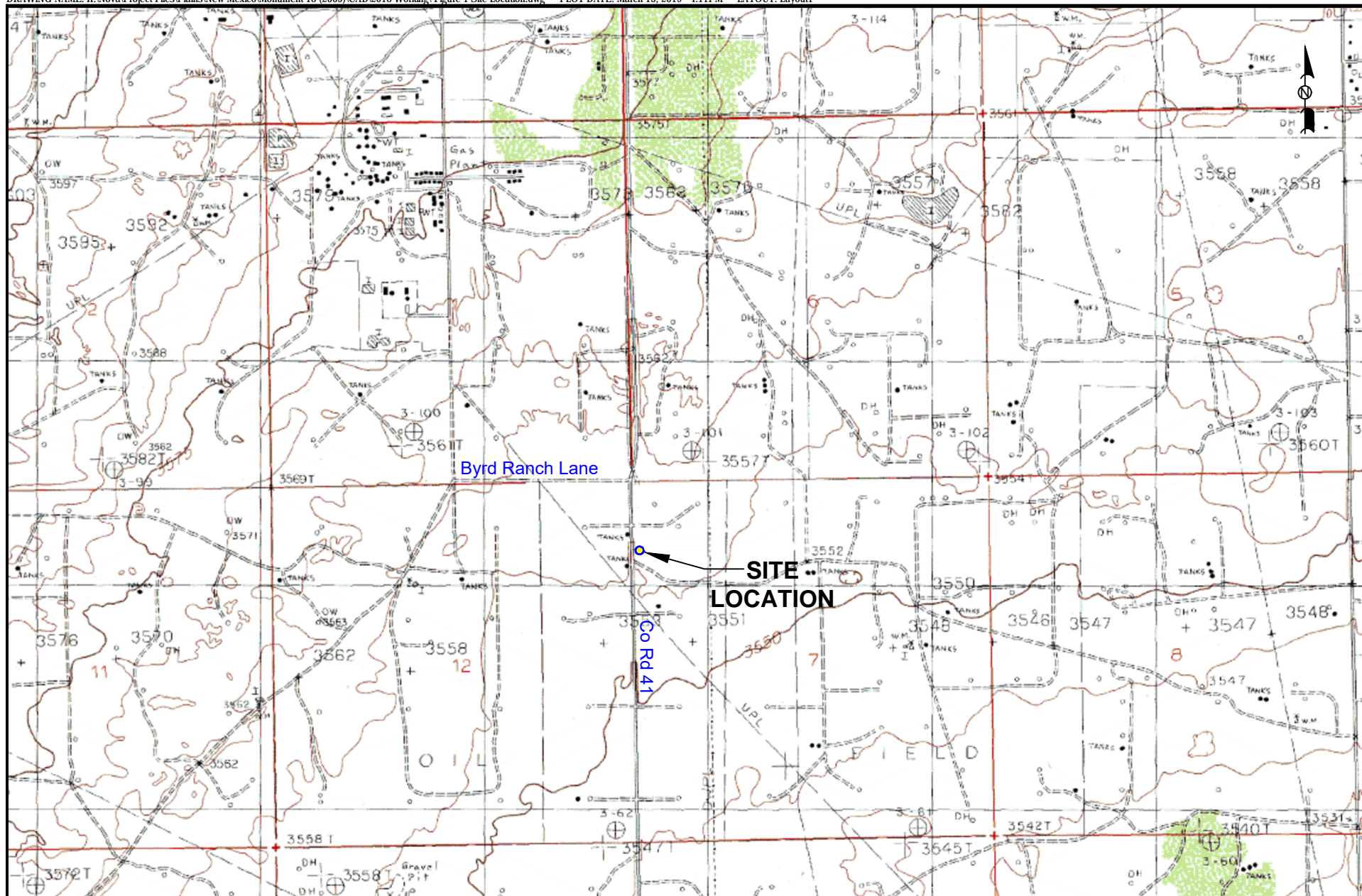
TRC has examined and relied upon documents referenced in the report and has relied on oral statements made by certain individuals. TRC has not conducted an independent examination of the facts contained in referenced materials and statements. We have presumed the genuineness of the documents and that the information provided in documents or statements is true and accurate. TRC has prepared this report, in a professional manner, using the degree of skill and care exercised by similar environmental consultants. TRC also notes that the facts and conditions referenced in this report may change over time and the conclusions and recommendations set forth herein are applicable only to the facts and conditions as described at the time of this report.

This report has been prepared for the benefit of Plains. The information contained in this report, including all exhibits and attachments, may not be used by any other party without the express consent of TRC and/or Plains.

## **DISTRIBUTION**

- Copy 1      Bradford Billings  
New Mexico Energy, Minerals and Natural Resources Department  
Oil Conservation Division  
1220 South St. Francis Drive  
Santa Fe, NM 87505
- Copy 2:      New Mexico Energy, Minerals and Natural Resources Department  
Oil Conservation Division, District 1  
1625 French Drive  
Hobbs, NM 88240
- Copy 3:      Camille Bryant  
Plains Marketing, L.P.  
10 Desta Drive, Suite 550E  
Midland, TX 79705  
cjbryant@paalp.com
- Copy 4:      Jeff Dann  
Plains Marketing, L.P.  
333 Clay Street  
Suite 1600  
Houston, TX 77002  
jpdann@paalp.com
- Copy 5:      TRC Environmental Corporation  
10 Desta Drive, Suite 150E  
Midland, TX 79705  
cdstanley@trcsolutions.com

## Figures



**LEGEND:**

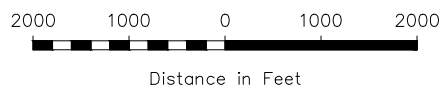


Figure 1  
Site Location Map  
Plains Marketing, L.P.  
Monument 18  
NMOCD Reference # 1RP-124-0  
Lea County, NM

Scale: 1" = 100'

CAD By: TA      Checked By: CS

Draft: February 16, 2016

Lat. N 32.591869°, Long. W 103.298961°

NW1/4 NW1/4 Sec 7 T20S R37E

TRC Proj. No.: 014172



Appendix A  
Release Notification and Corrective Action  
(NMOCD Form C-141)



District I  
1625 N. French Dr., Hobbs, NM 88240  
District II  
1301 W. Grand Avenue, Artesia, NM 88210  
District III  
1000 Rio Brazos Road, Aztec, NM 87410  
District IV  
1220 S. St. Francis Dr., Santa Fe, NM 87505

State of New Mexico  
Energy Minerals and Natural Resources

Oil Conservation Division  
1220 South St. Francis Dr.  
Santa Fe, NM 87505

Form C-141  
Revised October 10, 2003

Submit 2 Copies to appropriate  
District Office in accordance  
with Rule 116 on back  
side of form

## Release Notification and Corrective Action

### OPERATOR

x Initial Report ☐ Final Report

Name of Company	Plains Pipeline, LP	Contact:	Camille Reynolds
Address:	3705 E. Hwy 158, Midland, TX 79706	Telephone No.	505-441-0965
Facility Name	Monument # 18	Facility Type:	Pipeline

Surface Owner:	Mineral Owner	Lease No.
Jim B Cooper		

### LOCATION OF RELEASE

Unit Letter	Section	Township	Range	Feet from the	North/South Line	Feet from the	East/West Line	County
D	7	20S	37E					Lea

Latitude 32 degrees 35' 30.0" Longitude 103 degrees 17' 55.9"

### NATURE OF RELEASE

Type of Release:	Volume of Release:	Volume Recovered
Source of Release:	Date and Hour of Occurrence	Date and Hour of Discovery
	Unknown	
Was Immediate Notice Given?	If YES, To Whom?	
Yes <input type="checkbox"/> No <input type="checkbox"/> Not Required <input type="checkbox"/>		
By Whom?	Date and Hour	
Was a Watercourse Reached?	If YES, Volume Impacting the Watercourse.	
<input type="checkbox"/> Yes <input checked="" type="checkbox"/> No		

If a Watercourse was Impacted, Describe Fully.\*

Describe Cause of Problem and Remedial Action Taken.\*

Describe Area Affected and Cleanup Action Taken.\*

**NOTE: Texas-New Mexico Pipeline was the owner/operator of the pipeline system at the time of the release, initial response information is unavailable.**

I hereby certify that the information given above is true and complete to the best of my knowledge and understand that pursuant to NMOCD rules and regulations all operators are required to report and/or file certain release notifications and perform corrective actions for releases which may endanger public health or the environment. The acceptance of a C-141 report by the NMOCD marked as "Final Report" does not relieve the operator of liability should their operations have failed to adequately investigate and remediate contamination that pose a threat to ground water, surface water, human health or the environment. In addition, NMOCD acceptance of a C-141 report does not relieve the operator of responsibility for compliance with any other federal, state, or local laws and/or regulations.

		<u>OIL CONSERVATION DIVISION</u>	
Signature:		Approved by District Supervisor:	
Printed Name:	Camille Reynolds		
Title:	Remediation Coordinator	Approval Date:	Expiration Date:
E-mail Address:	cjreynolds@paalp.com	Conditions of Approval:	
Date: 3/21/2005	Phone: (505)441-0965	Attached <input type="checkbox"/>	

\* Attach Additional Sheets If Necessary