

District I
1625 N. French Dr., Hobbs, NM 88240
District II
1301 W. Grand Avenue, Artesia, NM 88210
District III
1000 Rio Brazos Road, Aztec, NM 87410
District IV
1220 S. St. Francis Dr., Santa Fe, NM 87505

State of New Mexico
Energy Minerals and Natural Resources

Oil Conservation Division
1220 South St. Francis Dr.
Santa Fe, NM 87505

Form C-141
Revised October 10, 2003

Submit 2 Copies to appropriate
District Office in accordance
with Rule 116 on back
side of form

Release Notification and Corrective Action

OPERATOR

☒ Initial Report

☐ Final Report

Name of Company ConocoPhillips Company	Contact Mickey Garner
Address 3300 North A St. Bldg 6, Midland, TX 79705-5406	Telephone No. 505.391.3158
Facility Name Wyatt A Federal	Facility Type Oil and Gas
Surface Owner State of New Mexico	Mineral Owner BLM
Lease No NM108507	

LOCATION OF RELEASE

Unit Letter E	Section 33	Township 17S	Range 33E	Feet from the	North/South Line	Feet from the	East/West Line	County Lea
-------------------------	----------------------	------------------------	---------------------	---------------	------------------	---------------	----------------	----------------------

Latitude **N 32.79480** Longitude **W 103.67433**

NATURE OF RELEASE

Type of Release Crude Oil	Volume of Release 21bbl (21oil, 0water)	Volume Recovered (4oil, 0water)
Source of Release 300 bbl Steel Tank	Date and Hour of Occurrence 7-29-2007 02:00	Date and Hour of Discovery 7-29-2007 07:30
Was Immediate Notice Given? <input checked="" type="checkbox"/> Yes <input type="checkbox"/> No <input checked="" type="checkbox"/> Not Required	If YES, To Whom? Pat Richards NMOCD	
By Whom? Mickey Garner	Date and Hour 7-29-2007 17:52	
Was a Watercourse Reached? <input type="checkbox"/> Yes <input checked="" type="checkbox"/> No	If YES, Volume Impacting the Watercourse. N/A	

If a Watercourse was Impacted, Describe Fully.*
N/A




Describe Cause of Problem and Remedial Action Taken.*

The source of discharge was a hole in the bottom of a 300 bbl steel tank. A vacuum truck was called out to pick up free liquids.

Describe Area Affected and Cleanup Action Taken.*

The area affected is an 1100' X 10' section of prepared location pad and roadway. No vegetation was affected. The area will be delineated and remediated in accordance with NMOCD guidelines.

I hereby certify that the information given above is true and complete to the best of my knowledge and understand that pursuant to NMOCD rules and regulations all operators are required to report and/or file certain release notifications and perform corrective actions for releases which may endanger public health or the environment. The acceptance of a C-141 report by the NMOCD marked as "Final Report" does not relieve the operator of liability should their operations have failed to adequately investigate and remediate contamination that pose a threat to ground water, surface water, human health or the environment. In addition, NMOCD acceptance of a C-141 report does not relieve the operator of responsibility for compliance with any other federal, state, or local laws and/or regulations.

Signature: 	OIL CONSERVATION DIVISION	
Printed Name: Mickey Garner	Approved by District Supervisor: 	
Title: HSE Lead	Approval Date: 8-3-07	Expiration Date: 10-3-07
E-mail Address: Mickey.D.Garner@conocophillips.com	Conditions of Approval: SUBMITAL OF FINAL C-141	Attached <input type="checkbox"/> 
Date: 7-31-2007 Phone: 505.391.3158		

- Attach Additional Sheets If Necessary

W/ DELINEATION & CLEANUP DOCUMENTATION BY
RP# 1518