Patterson

Sector Bond Log

Company El Paso Energy
Well VPR A-56
Field Canadian River
County Colfax
State NM

Company	El Paso Energy Raton L.L.C.
Well	VPR A-56
Field	Canadian River
County	Colfax
State	NM

Location
646' FSL & 1151' FWL
SEC. 23 TWP. 32N RGE. 20E

Other Services

Permanent Datum	Ground Level	Elevation	7680'
Log Measured From	Ground Level		
Drilling Measured From	Ground Level		

Elevation
K.B. ——
D.F. ——
G.L. 7680'

Date	3-29-01		
Run Number	One		
Depth Driller	1745'		
Depth Logger	1740'		
Bottom Logged Interval	1736'		
Top Log Interval	Surface		
Open Hole Size	7 7/8"		
Type Fluid	Water		
Density / Viscosity			
Max. Recorded Temp.	108 Deg. F		
Estimated Cement Top	Surface		
Time Well Ready	11:00		
Time Logger on Bottom	11:11		
Equipment Number	00		
Location	Weston		
Recorded By	Funk		
Witnessed By	Mr. Wittaker		

Borehole Record				Tubing Record			
Run Number	Bit	From	To	Size	Weight	From	To
One	11"	0	N/A				
Two	7 7/8"	0	2056'				

Casing Record	Size	Wgt/Ft	Top	Bottom
Surface String	8 5/8"		0	N/A
Prot. String				
Production String	5 1/2"	15.5#	0	2011'
Liner				

<<< Fold Here >>>

All interpretations are opinions based on inferences from electrical or other measurements and we cannot and do not guarantee the accuracy or correctness of any interpretation, and we shall not, except in the case of gross or willful negligence on our part, be liable or responsible for any loss, costs, damages, or expenses incurred or sustained by anyone resulting from any interpretation made by any of our officers, agents or employees. These interpretations are also subject to our general terms and conditions set out in our current Price Schedule.

Comments

Patterson

Main Pass

Database File: va56sb2.db
Dataset Pathname: pass2.2
Presentation Format: sector
Dataset Creation: Thu Mar 29 12:03:58 2001 by Calc 6.0
Charted by: Depth in Feet scaled 1:240

0	GR (GAPI)	200
400	TT3FT (usec)	200
0	AMP3FT (mV)	100

0	AMPMAX (mV)	100
0	AMPAVG (mV)	100
0	AMPMIN (mV)	100
18	CCL	-2

200	WVF5FT	1200

1	Sector Map	8

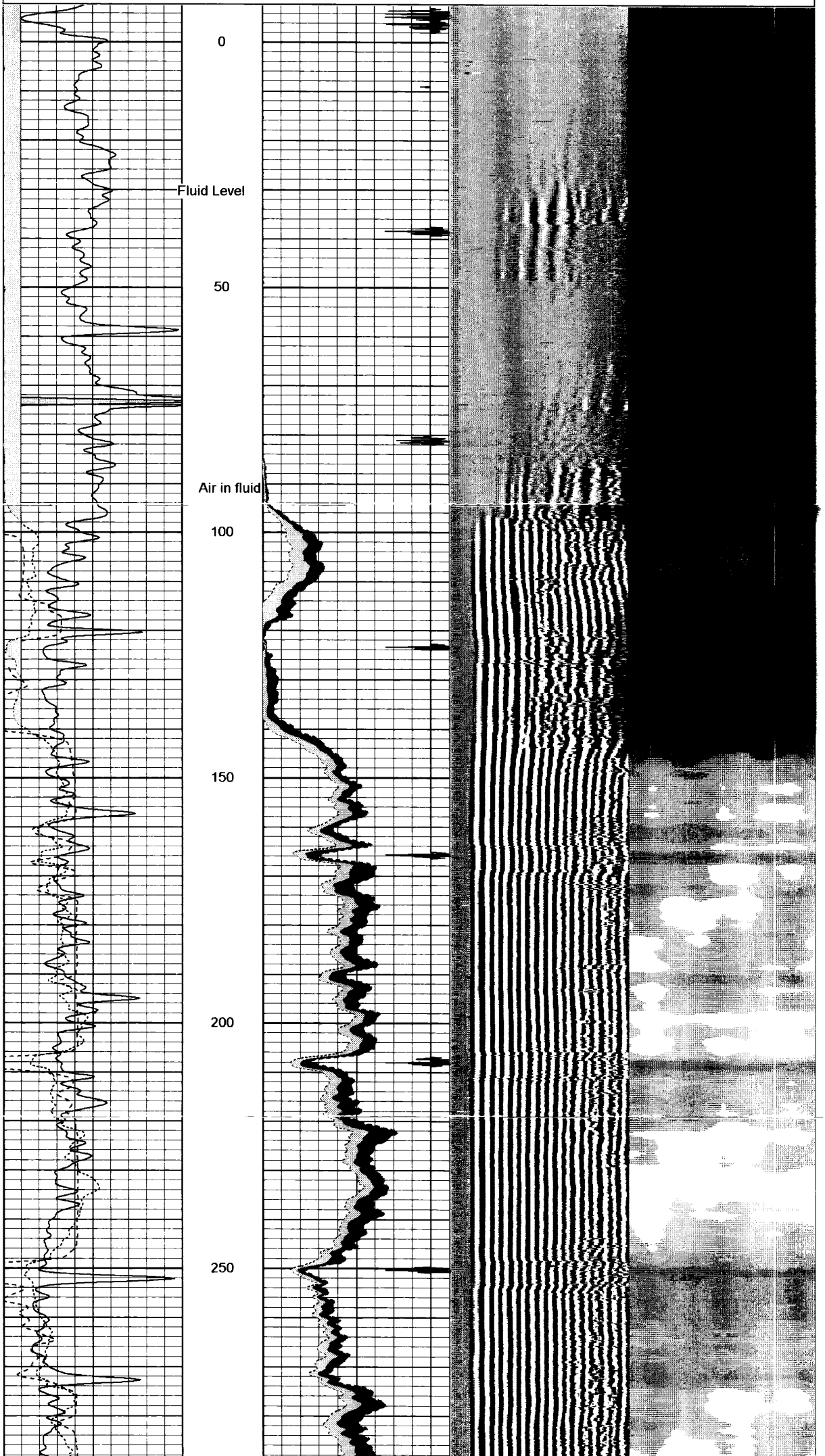

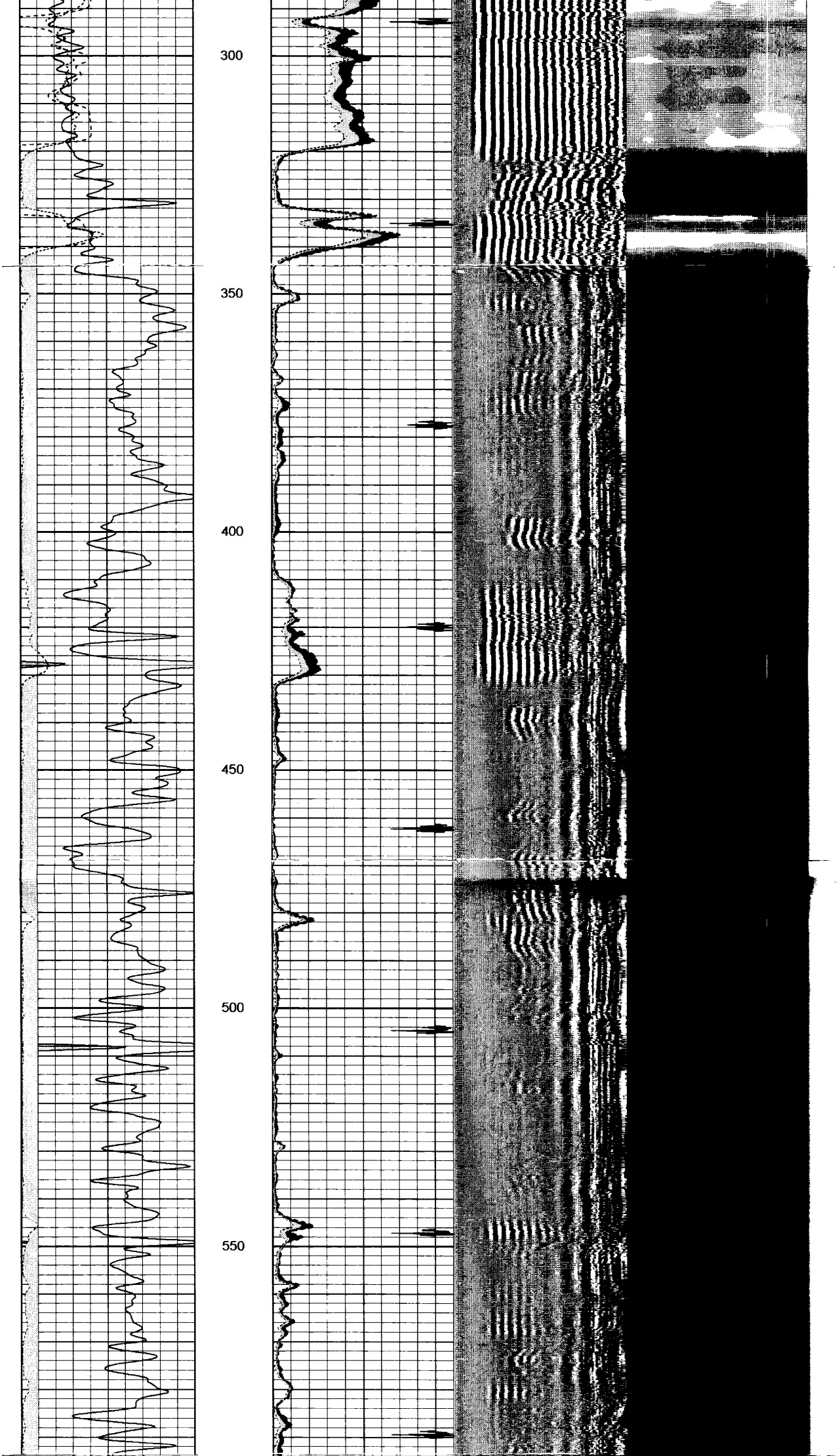

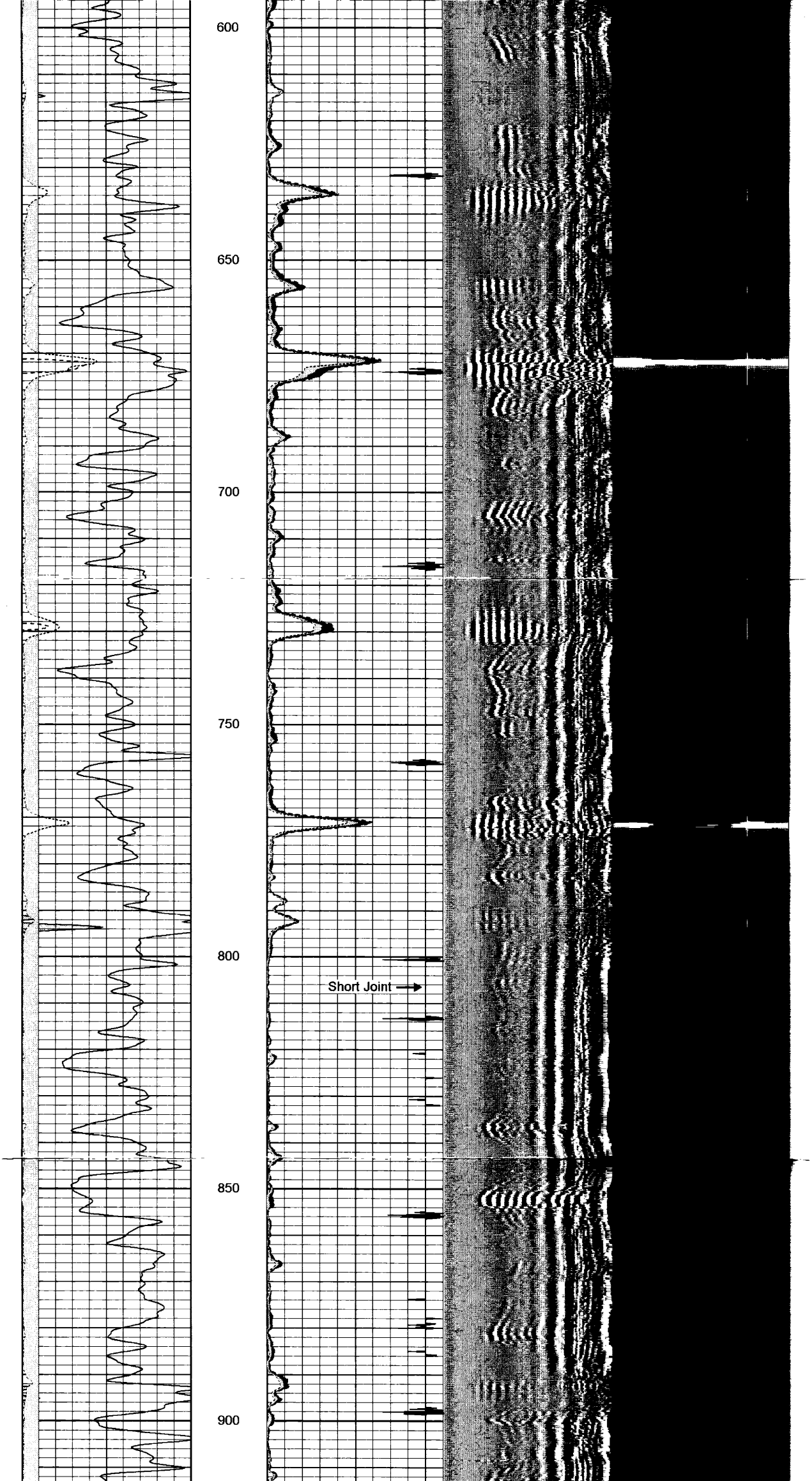

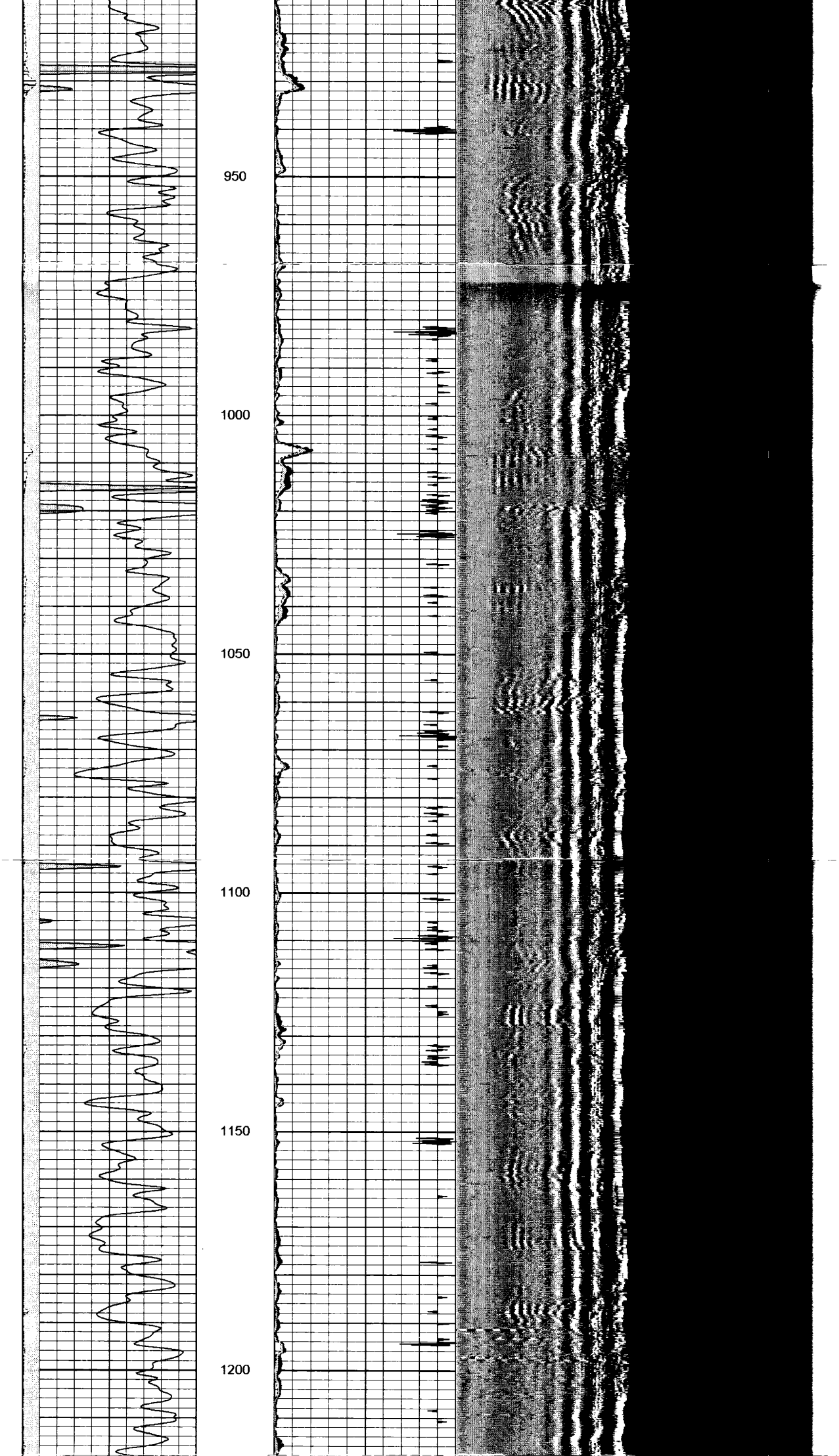

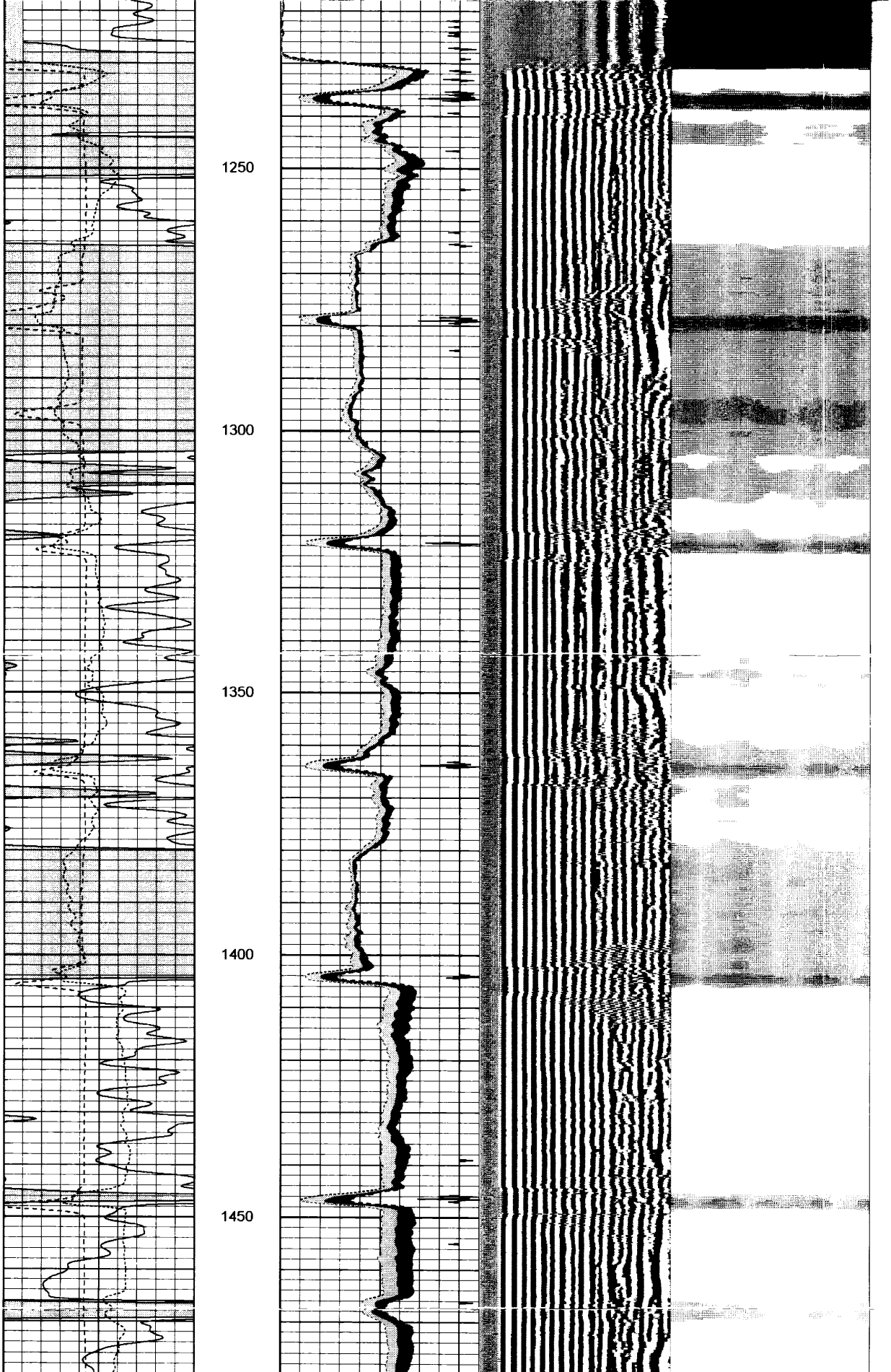

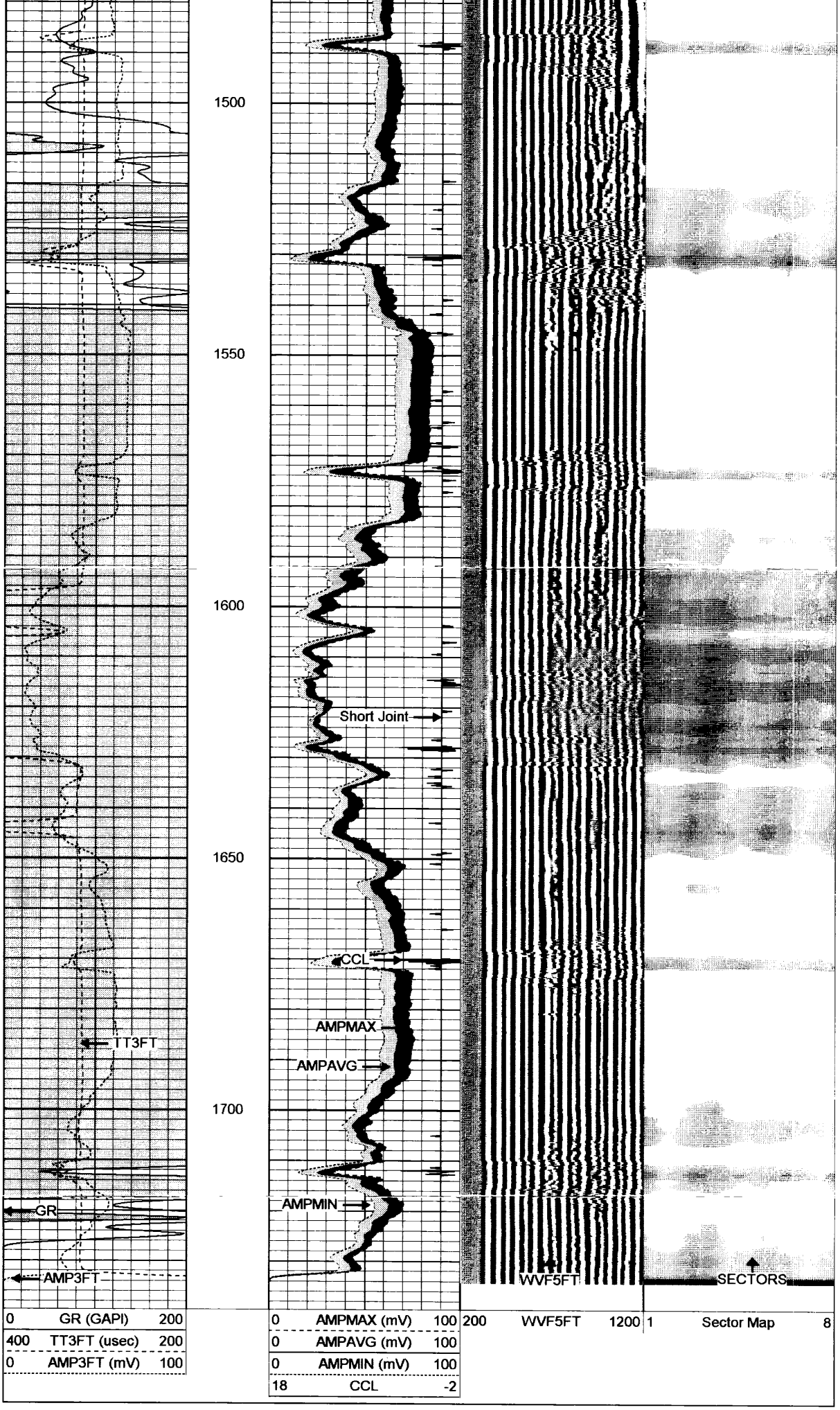

Patterson

Repeat Section

Database File: va56sb2.db
Dataset Pathname: pass1
Presentation Format: sector
Dataset Creation: Thu Mar 29 11:02:38 2001 by Log 6.0
Charted by: Depth in Feet scaled 1:240

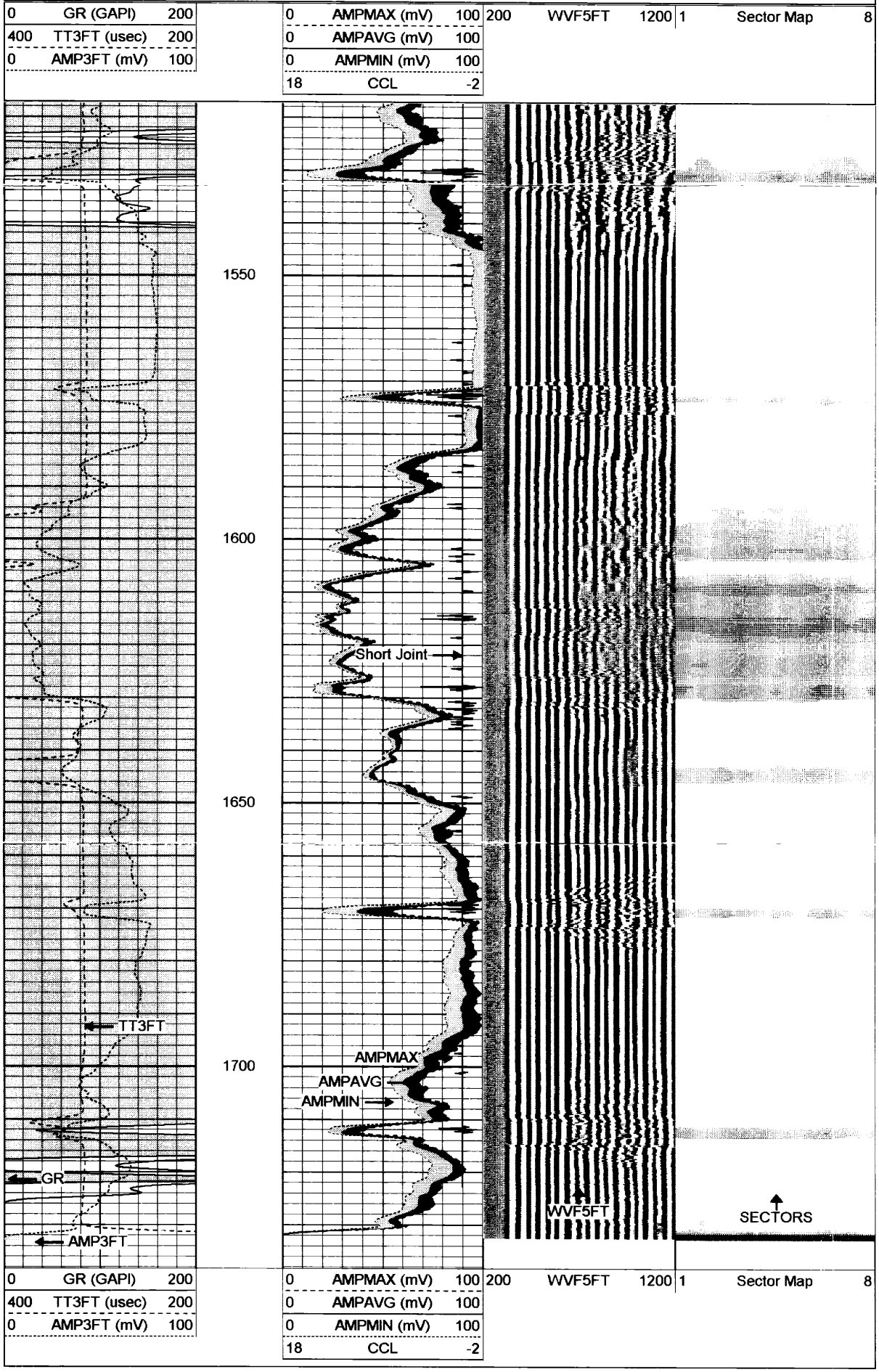

Segmented Cement Bond Log Calibration Report

Serial Number:	ARTEX325S	
Tool Model:	X	
Calibration Casing Diameter:	5.500	in
Calibration Depth:	1259.802	ft

Master Calibration, performed Thu Mar 29 10:58:37 2001:

	Raw (v)		Calibrated (mv)		Results	
	Zero	Cal	Zero	Cal	Gain	Offset
3'	-0.008	3.250	0.500	71.921	21.918	0.686
CAL						
5'	-0.081	4.000	0.000	71.921	17.623	1.431
SUM						
S1	-0.022	4.000	0.000	85.000	21.135	0.460
S2	-0.034	4.000	0.000	85.000	21.071	0.715
S3	-0.012	4.000	0.000	85.000	21.185	0.259
S4	-0.014	4.000	0.000	85.000	21.177	0.290
S5	-0.026	4.000	0.000	85.000	21.111	0.557
S6	-0.021	4.000	0.000	85.000	21.138	0.449
S7	-0.042	4.000	0.000	85.000	21.031	0.876
S8	-0.032	4.000	0.000	85.000	21.083	0.668

Internal Reference Calibration, performed Thu Jan 01 00:00:00 1970:

	Raw (v)		Calibrated (v)		Results	
	Zero	Cal	Zero	Cal	Gain	Offset
CAL						

Air Zero Calibration, performed Thu Mar 29 10:57:02 2001:

	Raw (v)	Calibrated (v)	Results
	Zero	Zero	Offset
3'	0.000	0.000	0.000
5'	0.000	0.000	0.000
SUM			
S1	0.000	0.000	0.000
S2	0.000	0.000	0.000
S3	0.000	0.000	0.000
S4	0.000	0.000	0.000
S5	0.000	0.000	0.000
S6	0.000	0.000	0.000
S7	0.000	0.000	0.000
S8	0.000	0.000	0.000

Gamma Ray Calibration Report

Serial Number:	ARTEX325S	
Tool Model:	X	
Performed:	Tue Mar 06 12:14:48 2001	
Calibrator Value:	200	GAPI
Background Reading:	90	cps
Calibrator Reading:	301	cps
Sensitivity:	1	GAPI/cps

[redacted]