


Submit 3 Copies To Appropriate District Office  
 District I  
 1625 N. French Dr., Hobbs, NM 87240  
 District II  
 811 South First, Artesia, NM 87210  
 District III  
 1000 Rio Brazos Rd., Aztec, NM 87410  
 District IV  
 2040 South Pacheco, Santa Fe, NM 87505



State of New Mexico  
 Energy, Minerals and Natural Resources  
**OIL CONSERVATION DIVISION**  
 2040 South Pacheco  
 Santa Fe, NM 87505

WELL API NO. <b>30-007-20258</b>
5. Indicate Type of Lease STATE <input type="checkbox"/> FEE <input checked="" type="checkbox"/>
6. State Oil & Gas Lease No. N/A
7. Lease Name or Unit Agreement Name:  <b>Rail Canyon</b>
8. Well No.  #1
9. Pool name or Wildcat  Wildcat
10. Elevation (Show whether DR, RKB, RT, GR, etc.) 6740 G.R.

**SUNDRY NOTICES AND REPORTS ON WELLS**  
 (DO NOT USE THIS FORM FOR PROPOSALS TO DRILL OR TO DEEPEN OR PLUG BACK TO A DIFFERENT RESERVOIR. USE "APPLICATION FOR PERMIT" (FORM C-101) FOR SUCH PROPOSALS.)

1. Type of Well:  
 Oil Well  Gas Well  Other

2. Name of Operator  
**Pacific Western Land Company**

3. Address of Operator  
**One North Central Ave., Phoenix AZ 85004**

4. Well Location  
 Unit Letter A 1235.7 feet from the North line and 1073.3 feet from the East line  
 Section 36 Township 29 N Range 20 E NMPM Colfax County

11. Check Appropriate Box to Indicate Nature of Notice, Report or Other Data

<b>NOTICE OF INTENTION TO:</b>		<b>SUBSEQUENT REPORT OF:</b>	
PERFORM REMEDIAL WORK <input type="checkbox"/>	PLUG AND ABANDON <input type="checkbox"/>	REMEDIAL WORK <input type="checkbox"/>	ALTERING CASING <input type="checkbox"/>
TEMPORARILY ABANDON <input checked="" type="checkbox"/>	CHANGE PLANS <input type="checkbox"/>	COMMENCE DRILLING OPNS. <input type="checkbox"/>	PLUG AND ABANDONMENT <input type="checkbox"/>
PULL OR ALTER CASING <input type="checkbox"/>	MULTIPLE COMPLETION <input type="checkbox"/>	CASING TEST AND CEMENT JOB <input type="checkbox"/>	
OTHER: <input type="checkbox"/>		OTHER: <input type="checkbox"/>	

12. Describe proposed or completed operations. (Clearly state all pertinent details, and give pertinent dates, including estimated date of starting any proposed work). SEE RULE 1103. For Multiple Completions: Attach wellbore diagram of proposed completion or recompilation.


Pacific Western drilled this well as a coalbed methane evaluation well. Pacific Western requests a one year period to further evaluate this well and decide to further develop the field or plug and abandon this well.

I hereby certify that the information above is true and complete to the best of my knowledge and belief.

SIGNATURE Dawn Meidinger TITLE Counsel DATE 2/4/02  
 Dawn Meidinger, Esq. Vice President, PWLC Telephone No. 602-366-8082

APPROVED BY \_\_\_\_\_ TITLE \_\_\_\_\_ DATE \_\_\_\_\_  
 Conditions of approval, if any:

Submit 3 Copies To Appropriate District Office  
 District I  
 1625 N. French Dr., Hobbs, NM 87240  
 District II  
 811 South First, Artesia, NM 87210  
 District III  
 1000 Rio Brazos Rd., Aztec, NM 87410  
 District IV  
 2040 South Pacheco, Santa Fe, NM 87505



State of New Mexico  
 Energy, Minerals and Natural Resources  
**OIL CONSERVATION DIVISION**  
 2040 South Pacheco  
 Santa Fe, NM 87505

Form C-103  
 Revised March 25, 1999

WELL API NO.  
**30-007-20258**

5. Indicate Type of Lease  
 STATE  FEE

6. State Oil & Gas Lease No.  
 N/A

**SUNDRY NOTICES AND REPORTS ON WELLS**  
 (DO NOT USE THIS FORM FOR PROPOSALS TO DRILL OR TO DEEPEN OR PLUG BACK TO A DIFFERENT RESERVOIR. USE "APPLICATION FOR PERMIT" (FORM C-101) FOR SUCH PROPOSALS.)

1. Type of Well:  
 Oil Well  Gas Well  Other

2. Name of Operator  
**Pacific Western Land Company**

3. Address of Operator  
**One North Central Ave., Phoenix AZ 85004**

4. Well Location  
 Unit Letter A 1235.7 feet from the North line and 1073.3 feet from the East line  
 Section 36 Township 29 N Range 20 E NMPM Colfax County

7. Lease Name or Unit Agreement Name:  
**Rail Canyon**

8. Well No.  
**#1**

9. Pool name or Wildcat  
**Wildcat**

10. Elevation (Show whether DR, RKB, RT, GR, etc.)  
**6740 G.R.**

11. Check Appropriate Box to Indicate Nature of Notice, Report or Other Data

<b>NOTICE OF INTENTION TO:</b>		<b>SUBSEQUENT REPORT OF:</b>	
PERFORM REMEDIAL WORK <input type="checkbox"/>	PLUG AND ABANDON <input type="checkbox"/>	REMEDIAL WORK <input type="checkbox"/>	ALTERING CASING <input type="checkbox"/>
TEMPORARILY ABANDON <input checked="" type="checkbox"/>	CHANGE PLANS <input type="checkbox"/>	COMMENCE DRILLING OPNS. <input type="checkbox"/>	PLUG AND ABANDONMENT <input type="checkbox"/>
PULL OR ALTER CASING <input type="checkbox"/>	MULTIPLE COMPLETION <input type="checkbox"/>	CASING TEST AND CEMENT JOB <input type="checkbox"/>	
OTHER: <input type="checkbox"/>		OTHER: <input type="checkbox"/>	

12. Describe proposed or completed operations. (Clearly state all pertinent details, and give pertinent dates, including estimated date of starting any proposed work). SEE RULE 1103. For Multiple Completions: Attach wellbore diagram of proposed completion or recompilation.

Pacific Western drilled this well as a coalbed methane evaluation well.  
 Pacific Western requests a one year period to further evaluate this well and decide to further develop the field or plug and abandon this well.


I hereby certify that the information above is true and complete to the best of my knowledge and belief.

SIGNATURE Dawn Meidinger TITLE Counsel DATE 2/4/02  
Dawn Meidinger, Esq. Vice President, PWLC Telephone No. 602-366-8082

(This space for State use)

APPROVED BY \_\_\_\_\_ TITLE \_\_\_\_\_ DATE \_\_\_\_\_  
 Conditions of approval, if any:

Submit 3 Copies To Appropriate District Office  
 District I  
 1625 N. French Dr., Hobbs, NM 87240  
 District II  
 811 South First, Artesia, NM 87210  
 District III  
 1000 Rio Brazos Rd., Aztec, NM 87410  
 District IV  
 2040 South Pacheco, Santa Fe, NM 87505



State of New Mexico  
 Energy Minerals and Natural Resources  
**OIL CONSERVATION DIVISION**  
 2040 South Pacheco  
 Santa Fe, NM 87505

Form C-103  
 Revised March 25, 1999

WELL API NO. <b>30-007-20258</b>
5. Indicate Type of Lease STATE <input type="checkbox"/> FEE <input checked="" type="checkbox"/>
6. State Oil & Gas Lease No. N/A
7. Lease Name or Unit Agreement Name:  Rail Canyon
8. Well No. #1
9. Pool name or Wildcat Wildcat

**SUNDRY NOTICES AND REPORTS ON WELLS**  
 (DO NOT USE THIS FORM FOR PROPOSALS TO DRILL OR TO DEEPEN OR PLUG BACK TO A DIFFERENT RESERVOIR. USE "APPLICATION FOR PERMIT" (FORM C-101) FOR SUCH PROPOSALS.)

1. Type of Well:  
 Oil Well  Gas Well  Other

2. Name of Operator  
**Pacific Western Land Company**

3. Address of Operator  
**One North Central Ave., Phoenix AZ 85004**

4. Well Location  
 Unit Letter A :1235.7 feet from the North line and 1073.3 feet from the East line  
 Section 36 Township 29 N Range 20 E NMPM Colfax County

10. Elevation (Show whether DR, RKB, RT, GR, etc.)  
**6740 G.R.**

11. Check Appropriate Box to Indicate Nature of Notice, Report or Other Data

<b>NOTICE OF INTENTION TO:</b>		<b>SUBSEQUENT REPORT OF:</b>	
PERFORM REMEDIAL WORK <input type="checkbox"/>	PLUG AND ABANDON <input type="checkbox"/>	REMEDIAL WORK <input type="checkbox"/>	ALTERING CASING <input type="checkbox"/>
TEMPORARILY ABANDON <input checked="" type="checkbox"/>	CHANGE PLANS <input type="checkbox"/>	COMMENCE DRILLING OPNS. <input type="checkbox"/>	PLUG AND ABANDONMENT <input type="checkbox"/>
PULL OR ALTER CASING <input type="checkbox"/>	MULTIPLE COMPLETION <input type="checkbox"/>	CASING TEST AND CEMENT JOB <input type="checkbox"/>	
OTHER: <input type="checkbox"/>		OTHER: <input type="checkbox"/>	

12. Describe proposed or completed operations. (Clearly state all pertinent details, and give pertinent dates, including estimated date of starting any proposed work). SEE RULE 1103. For Multiple Completions: Attach wellbore diagram of proposed completion or recompilation.

Pacific Western drilled this well as a coalbed methane evaluation well. Pacific Western requests a one year period to further evaluate this well and decide to further develop the field or plug and abandon this well.

I hereby certify that the information above is true and complete to the best of my knowledge and belief.

SIGNATURE Dawn Meidinger TITLE Counsel DATE 2/4/02  
 Type or print name Dawn Meidinger, Esq., Vice President, PWLC Telephone No. 602-366-8082

(This space for State use)

APPROVED BY \_\_\_\_\_ TITLE \_\_\_\_\_ DATE \_\_\_\_\_  
 Conditions of approval, if any: