

OIL CONSERVATION DIVISION RECEIVED

STATE OF NEW MEXICO
ENERGY AND MINERALS DEPARTMENT

P. O. BOX 2088
SANTA FE, NEW MEXICO 87501

SEP 19 1980

Form C-102
Revised 10-1-70

All distances must be from the outer boundaries of the Section.

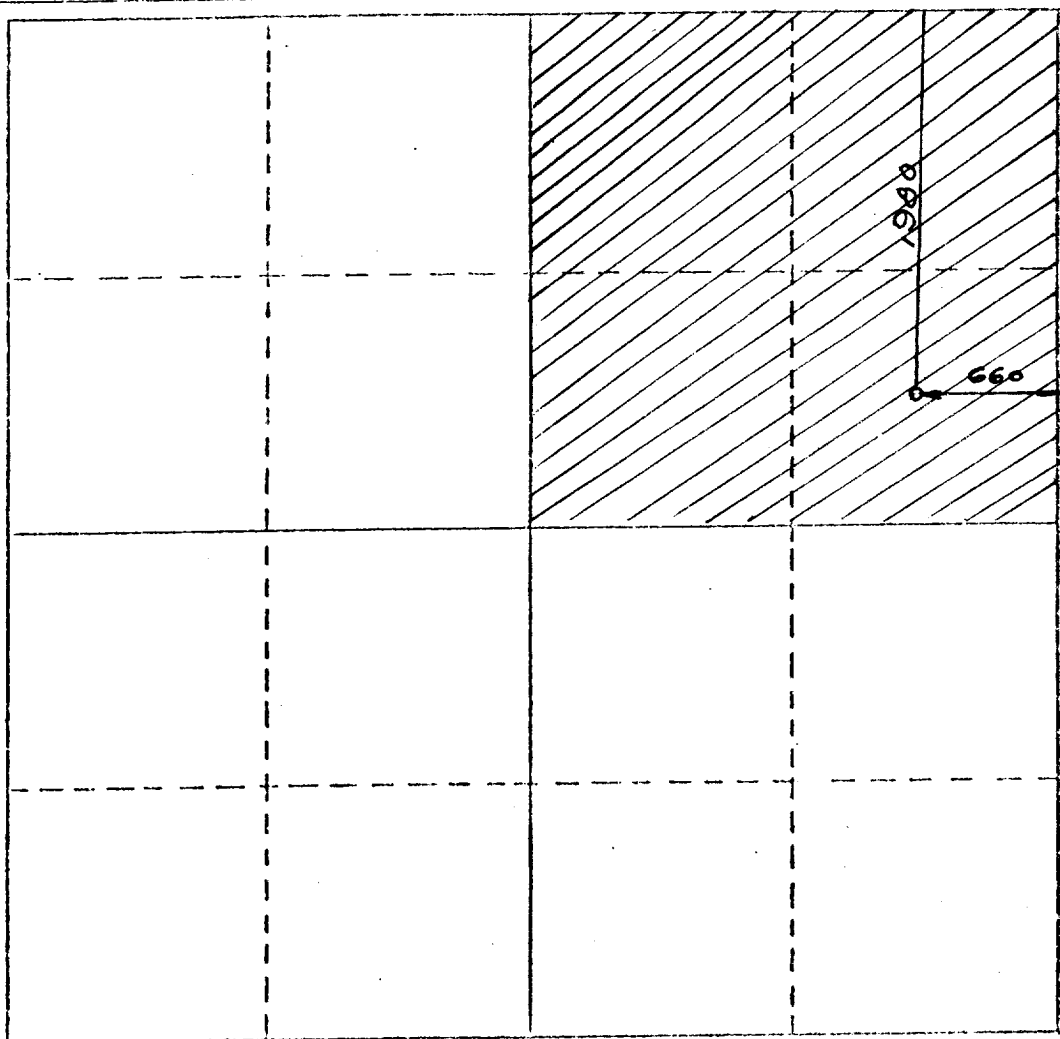
Operator AmeriGas		Lease Libby		OIL CONSERVATION DIVISION SANTA FE		Section No. 3
Unit Letter H	Section 15	Township T 20 N	Range R 31 E	County HARDING		
Actual Footage Location of Well:						
1980		feet from the NORTH		line and 660		feet from the EAST line
Ground Level Elev. 4600	Producing Formation Abo		Pool South Bueyeros		Dedicated Acreage: 160 Acres	

1. Outline the acreage dedicated to the subject well by colored pencil or hachure marks on the plat below.
2. If more than one lease is dedicated to the well, outline each and identify the ownership thereof (both as to working interest and royalty).
3. If more than one lease of different ownership is dedicated to the well, have the interests of all owners been consolidated by communitization, unitization, force-pooling, etc?

Yes No If answer is "yes," type of consolidation _____

If answer is "no," list the owners and tract descriptions which have actually been consolidated. (Use reverse side of this form if necessary.) _____

No allowable will be assigned to the well until all interests have been consolidated (by communitization, unitization, forced-pooling, or otherwise) or until a non-standard unit, eliminating such interests, has been approved by the Division.



CERTIFICATION

I hereby certify that the information contained herein is true and complete to the best of my knowledge and belief.

John E. Smith
Name

Production Manager
Position

AmeriGas
Company

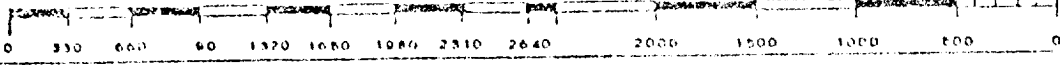
9-9-80
Date

I hereby certify that the well location shown on this plat was plotted from field notes of actual surveys made by me or under my supervision, and that the same is true and correct to the best of my knowledge.

John E. Smith
Registered Professional Engineer and/or Land Surveyor

N.M.L.S. NO. 5103

Certificate No.



All distances must be from the outer boundaries of the Section.

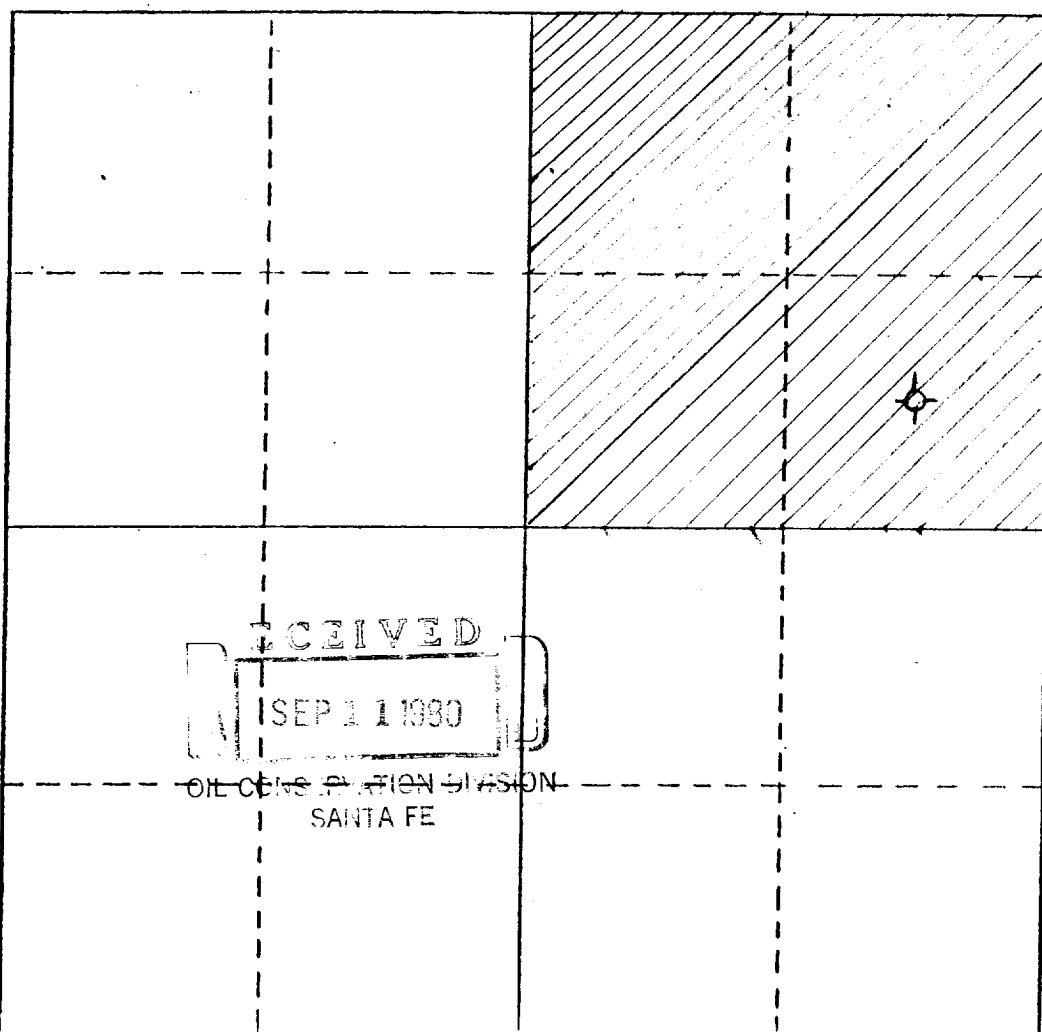
Operator AmeriGas		Lease Libby			Well No. 3
Unit Letter H	Section 15	Township 20N	Range 31E	County Harding	
Actual Postage Location of Well: 660 feet from the East line and 1980 feet from the North line					
Ground Level Elev.	Producing Formation Abo	Pool South Bueyeros		Dedicated Acreage: 160 Acres	

1. Outline the acreage dedicated to the subject well by colored pencil or hachure marks on the plat below.
2. If more than one lease is dedicated to the well, outline each and identify the ownership thereof (both as to working interest and royalty).
3. If more than one lease of different ownership is dedicated to the well, have the interests of all owners been consolidated by communitization, unitization, force-pooling, etc?

Yes No If answer is "yes," type of consolidation _____

If answer is "no," list the owners and tract descriptions which have actually been consolidated. (Use reverse side of this form if necessary.) _____

No allowable will be assigned to the well until all interests have been consolidated (by communitization, unitization, forced-pooling, or otherwise) or until a non-standard unit, eliminating such interests, has been approved by the Division.



CERTIFICATION

I hereby certify that the information contained herein is true and complete to the best of my knowledge and belief.

John E. Smith

Name
John E. Smith
Position
Production Manager
Company
AmeriGas
Date
9-9-80

I hereby certify that the well location shown on this plat was plotted from field notes of actual surveys made by me or under my supervision, and that the same is true and correct to the best of my knowledge and belief.

Date Surveyed
Registered Professional Engineer and/or Land Surveyor

Certificate No.

