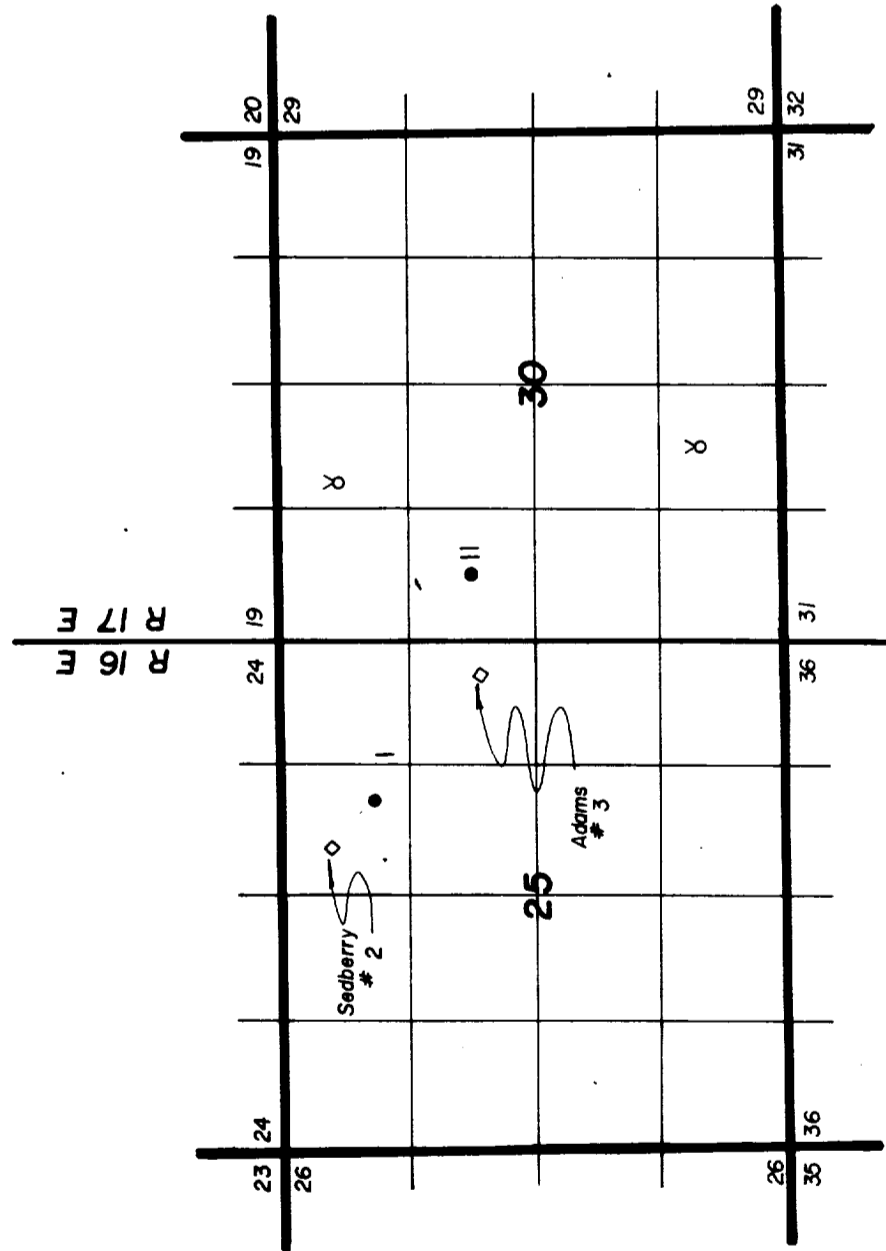


LAS VEGAS GRANT



T 17 N (Projected)



- Proposed Wells
- ◇ Existing Well Sites
- X Wind Mills - Water

NEW MEXICO COORDINATE SYSTEM		
WELL	NORTHING	EASTING
Sedberry No. 2	1,703,645	244,717
Adams No. 3	1,702,070	246,539
1	1,703,225	245,220


East Zone

Surveyor's Certification

I, John C. Drissel, do hereby certify that this plat represents an actual survey made under my direction and the survey is true and correct to the best of my knowledge and belief.

John C. Drissel
John C. Drissel PE & LS 4660

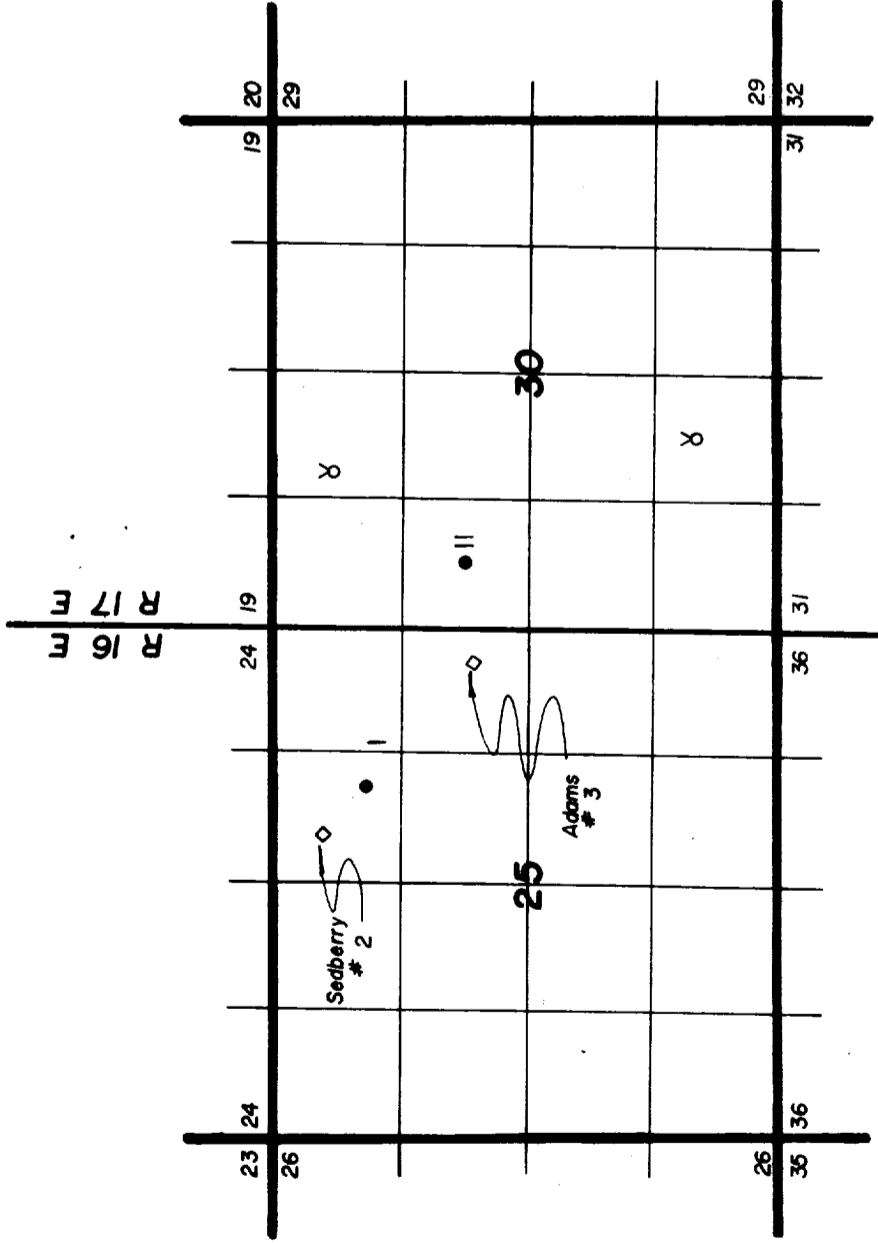
Date: 2 APR 74



WELL LOCATIONS

SCALE 1" = 2000'	DRAWN BY DEIM
DATE 2 APRIL 74	REVISED
Prepared for	
SILVER MONUMENT MINERALS INC.	
Prepared by	DRAWING NUMBER
Balley & Associates, P.A. consulting engineers surveyors Las Vegas Santa Rosa	744161

T 17 N (projected)




LAS VEGAS GRANT

NEW MEXICO COORDINATE SYSTEM		
WELL	NORTHING	EASTING
Sedberry No. 2	1,703,645	244,717
Adams No. 3	1,702,070	246,539
1	1,703,225	245,220

East Zone

- Proposed Wells
- ◇ Existing Well Sites
- ⋈ Wind Mills - Water




Surveyor's Certification

I, John C. Drissel, do hereby certify that this plat represents an actual survey made under my direction and the survey is true and correct to the best of my knowledge and belief.

John C. Drissel
John C. Drissel PE & LS 4660

Date: 2 APR 74



WELL LOCATIONS

SCALE 1" = 2000'
DATE 2 APRIL 74
DRAWN BY DEIM
REVISED

Prepared for
SILVER MONUMENT MINERALS INC.

Prepared by Balley & Associates, P.A.
consulting engineers and surveyors
Las Vegas, Santa Rosa

DRAWING NUMBER
744161