

OIL CONSERVATION DIVISION
P. O. BOX 2088
SANTA FE, NEW MEXICO 87501
APR 07 1982
OIL CONSERVATION DIVISION
SANTA FE

Form C-103
Revised 10-1-78

NO. OF COPIES RECEIVED		
DISTRIBUTION		
SANTA FE		
FILE		
U.S.G.S.		
LAND OFFICE		
OPERATOR		

5. Indicate Type of Lease
State Fee

6. State Oil & Gas Lease No.

SUNDRY NOTICES AND REPORTS ON WELLS

DO NOT USE THIS FORM FOR PROPOSALS TO DRILL OR TO DEEPEN OR PLUG BACK TO A DIFFERENT RESERVOIR.
USE "APPLICATION FOR PERMIT -" (FORM C-101) FOR SUCH PROPOSALS.

1. OIL WELL GAS WELL OTHER-
7. Unit Agreement Name

2. Name of Operator
COLORADO PLATEAU GEOLOGICAL SERVICES, INC.
8. Farm or Lease Name
Ferrill

3. Address of Operator
P. O. Box 537 FARMINGTON, NM 87401
9. Well No.
2

4. Location of Well
UNIT LETTER 0 330 FEET FROM THE South LINE AND 1980 FEET FROM
10. Field and Pool, or Wildcat
Wildcat

THE East LINE, SECTION 5 TOWNSHIP 13N RANGE 9E NMPM.

15. Elevation (Show whether DF, RT, GR, etc.)
5913GR
12. County
Santa Fe

16. Check Appropriate Box To Indicate Nature of Notice, Report or Other Data

NOTICE OF INTENTION TO:

SUBSEQUENT REPORT OF:

PERFORM REMEDIAL WORK
TEMPORARILY ABANDON
PULL OR ALTER CASING
OTHER

PLUG AND ABANDON
CHANGE PLANS

REMEDIAL WORK
COMMENCE DRILLING OPNS.
CASING TEST AND CEMENT JOB
OTHER

ALTERING CASING
PLUG AND ABANDONMENT

17. Describe Proposed or Completed Operations (Clearly state all pertinent details, and give pertinent dates, including estimated date of starting any proposed work) SEE RULE 1103.

We have plugged and abandoned this well with cement plugs as follows:

1. TD (1610) to 1100' (500')
2. 1000' to 750' (250')
3. 0 to 200' (200')

We have also installed a surface marker (4 1/2").

18. I hereby certify that the information above is true and complete to the best of my knowledge and belief.

SIGNED Sam A. Blum TITLE President DATE April 4, 1982

APPROVED BY [Signature] TITLE SENIOR PETROLEUM GEOLOGIST DATE _____

OIL CONSERVATION DIVISION

P. O. BOX 2088
SANTA FE, NEW MEXICO 87501

Form C-103
Revised 10-1-78

NO. OF COPIES RECEIVED		
DISTRIBUTION		
SANTA FE		
FILE		
U.S.G.S.		
LAND OFFICE		
OPERATOR		

APR 07 1982

5a. Indicate Type of Lease
State Fee

5. State Oil & Gas Lease No.

SUNDRY NOTICES AND REPORTS ON WELLS

(DO NOT USE THIS FORM FOR PROPOSALS TO DRILL OR TO DEEPEN OR PLUG BACK TO A DIFFERENT RESERVOIR. USE "APPLICATION FOR PERMIT -" (FORM C-101) FOR SUCH PROPOSALS.)

1. OIL WELL GAS WELL OTHER

2. Name of Operator
COLORADO PLATEAU GEOLOGICAL SERVICES, INC.

3. Address of Operator
P. O. Box 537 FARMINGTON, NM 87401

4. Location of Well
UNIT LETTER 0 330 FEET FROM THE South LINE AND 1980 FEET FROM
THE East LINE, SECTION 5 TOWNSHIP 13N RANGE 9E N.M.P.M.

7. Unit Agreement Name

8. Farm or Lease Name
Ferrill

9. Well No.
2

10. Field and Pool, or Wildcat
Wildcat

15. Elevation (Show whether DF, RT, GR, etc.)
5913GR

12. County
Santa Fe

16. Check Appropriate Box To Indicate Nature of Notice, Report or Other Data

NOTICE OF INTENTION TO:

PERFORM REMEDIAL WORK PLUG AND ABANDON REMEDIAL WORK ALTERING CASING

TEMPORARILY ABANDON CHANGE PLANS COMMENCE DRILLING OPNS. PLUG AND ABANDONMENT

PULL OR ALTER CASING OTHER CASING TEST AND CEMENT JOB

OTHER OTHER

SUBSEQUENT REPORT OF:

17. Describe Proposed or Completed Operations (Clearly state all pertinent details, and give pertinent dates, including estimated date of starting any proposed work) SEE RULE 1103.

We have plugged and abandoned this well with cement plugs as follows:

1. TD (1610) to 1100' (500')
2. 1000' to 750' (250')
3. 0 to 200' (200')

We have also installed a surface marker (4½").

18. I hereby certify that the information above is true and complete to the best of my knowledge and belief.

SIGNED Sam A. Bluff TITLE President DATE April 4, 1982

APPROVED BY Carl Bluff TITLE SENIOR PETROLEUM GEOLOGIST DATE _____

OIL CONSERVATION DIVISION

P. O. BOX 2088

SANTA FE, NEW MEXICO 87501

Form C-103
Revised 10-1-78

NO. OF COPIES RECEIVED	
DISTRIBUTION	
SANTA FE	
FILE	
U.S.G.S.	
LAND OFFICE	
OPERATOR	

APR 07 1982
SANTA FE

5a. Indicate Type of Lease
State Fee

5. State Oil & Gas Lease No.

SUNDRY NOTICES AND REPORTS ON WELLS
DO NOT USE THIS FORM FOR PROPOSALS TO DRILL OR TO OPEN OR PLUG BACK TO A DIFFERENT RESERVOIR.
USE "APPLICATION FOR PERMIT -" (FORM C-101) FOR SUCH PROPOSALS.

1. OIL WELL <input checked="" type="checkbox"/> GAS WELL <input type="checkbox"/> OTHER- <input type="checkbox"/>	7. Unit Agreement Name
2. Name of Operator COLORADO PLATEAU GEOLOGICAL SERVICES, INC.	8. Farm or Lease Name Ferrill
3. Address of Operator P. O. Box 537 FARMINGTON, NM 87401	9. Well No. 2
4. Location of Well UNIT LETTER 0 330 FEET FROM THE South LINE AND 1980 FEET FROM THE East LINE, SECTION 5 TOWNSHIP 13N RANGE 9E NMPM.	10. Field and Pool, or Wildcat Wildcat
15. Elevation (Show whether DF, RT, GR, etc.) 5913GR	12. County Santa Fe

16. Check Appropriate Box To Indicate Nature of Notice, Report or Other Data

NOTICE OF INTENTION TO:	SUBSEQUENT REPORT OF:
PERFORM REMEDIAL WORK <input type="checkbox"/>	REMEDIAL WORK <input type="checkbox"/>
TEMPORARILY ABANDON <input type="checkbox"/>	COMMENCE DRILLING OPNS. <input type="checkbox"/>
PULL OR ALTER CASING <input type="checkbox"/>	CASING TEST AND CEMENT JOB <input type="checkbox"/>
OTHER <input type="checkbox"/>	OTHER <input type="checkbox"/>
PLUG AND ABANDON <input type="checkbox"/>	ALTERING CASING <input type="checkbox"/>
CHANGE PLANS <input type="checkbox"/>	PLUG AND ABANDONMENT <input checked="" type="checkbox"/>

17. Describe Proposed or Completed Operations (Clearly state all pertinent details, and give pertinent dates, including estimated date of starting any proposed work) SEE RULE 1103.

We have plugged and abandoned this well with cement plugs as follows:

1. TD (1610) to 1100' (500')
2. 1000' to 750' (250')
3. 0 to 200' (200')

We have also installed a surface marker (4½").

18. I hereby certify that the information above is true and complete to the best of my knowledge and belief.

SIGNED Bernard A. Blah TITLE President DATE April 4, 1982

APPROVED BY [Signature] TITLE SENIOR PETROLOGICAL GEOLOGIST DATE _____

OIL CONSERVATION DIVISION

P. O. BOX 2088

SANTA FE, NEW MEXICO 87501

Form C-103
Revised 10-1-78

NO. OF COPIES RECEIVED	
DISTRIBUTION	
SANTA FE	
FILE	
U.S.G.S.	
LAND OFFICE	
OPERATOR	

APR 07 1982
OIL CONSERVATION DIV.
SANTA FE

5a. Indicate Type of Lease
State Fee

5. State Oil & Gas Lease No.

SUNDRY NOTICES AND REPORTS ON WELLS
(DO NOT USE THIS FORM FOR PROPOSALS TO DRILL OR TO DEEPEN OR PLUG BACK TO A DIFFERENT RESERVOIR. USE "APPLICATION FOR PERMIT -" (FORM C-101) FOR SUCH PROPOSALS.)

1. OIL WELL GAS WELL OTHER-

2. Name of Operator
COLORADO PLATEAU GEOLOGICAL SERVICES, INC.

3. Address of Operator
P. O. Box 537 FARMINGTON, NM 87401

4. Location of Well
UNIT LETTER 0 330 FEET FROM THE South LINE AND 1980 FEET FROM

THE East LINE, SECTION 5 TOWNSHIP 13N RANGE 9E NMPM.

7. Unit Agreement Name

8. Farm or Lease Name
Ferrill

9. Well No.
2

10. Field and Pool, or Wildcat
Wildcat

15. Elevation (Show whether DF, RT, GR, etc.)
5913GR

12. County
Santa Fe

16. Check Appropriate Box To Indicate Nature of Notice, Report or Other Data

NOTICE OF INTENTION TO:

PERFORM REMEDIAL WORK PLUG AND ABANDON

TEMPORARILY ABANDON CHANGE PLANS

PULL OR ALTER CASING

OTHER

SUBSEQUENT REPORT OF:

REMEDIAL WORK ALTERING CASING

COMMENCE DRILLING OPNS. PLUG AND ABANDONMENT

CASING TEST AND CEMENT JOB

OTHER

17. Describe Proposed or Completed Operations (Clearly state all pertinent details, and give pertinent dates, including estimated date of starting any proposed work) SEE RULE 1103.

We have plugged and abandoned this well with cement plugs as follows:

1. TD (1610) to 1100' (500')
2. 1000' to 750' (250')
3. 0 to 200' (200')

We have also installed a surface marker (4½").

18. I hereby certify that the information above is true and complete to the best of my knowledge and belief.

SIGNED Bruce A. Bell TITLE President DATE April 4, 1982

APPROVED BY Carl Utley TITLE SENIOR GEOLOGICAL GEOLOGIST DATE _____

OIL CONSERVATION DIVISION
P. O. BOX 2088
SANTA FE, NEW MEXICO 87501

Form C-103
Revised 10-1-78

NO. OF COPIES RECEIVED	
DISTRIBUTION	
SANTA FE	
FILE	
U.S.G.S.	
LAND OFFICE	
OPERATOR	

APR 07 1982

5a. Indicate Type of Lease
State Fee

5. State Oil & Gas Lease No.

SUNDRY NOTICES AND REPORTS ON WELLS
(DO NOT USE THIS FORM FOR PROPOSALS TO DRILL OR TO DEEPEN OR PLUG BACK TO A DIFFERENT RESERVOIR. USE "APPLICATION FOR PERMIT -" (FORM C-101) FOR SUCH PROPOSALS.)

OIL WELL GAS WELL OTHER-

7. Unit Agreement Name

Name of Operator
COLORADO PLATEAU GEOLOGICAL SERVICES, INC.

8. Farm or Lease Name
Ferrill

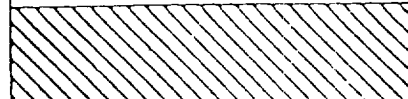
Address of Operator
P. O. Box 537 FARMINGTON, NM 87401

9. Well No.
2

Location of Well
UNIT LETTER 0 330 FEET FROM THE South LINE AND 1980 FEET FROM

10. Field and Pool, or Wildcat
Wildcat

THE East LINE, SECTION 5 TOWNSHIP 13N RANGE 9E NMPM.



15. Elevation (Show whether DF, RT, GR, etc.)
5913GR

12. County
Santa Fe

16. Check Appropriate Box To Indicate Nature of Notice, Report or Other Data
NOTICE OF INTENTION TO: SUBSEQUENT REPORT OF:

PERFORM REMEDIAL WORK <input type="checkbox"/>	PLUG AND ABANDON <input type="checkbox"/>	REMEDIAL WORK <input type="checkbox"/>	ALTERING CASING <input type="checkbox"/>
TEMPORARILY ABANDON <input type="checkbox"/>	CHANGE PLANS <input type="checkbox"/>	COMMENCE DRILLING OPNS. <input type="checkbox"/>	PLUG AND ABANDONMENT <input checked="" type="checkbox"/>
PULL OR ALTER CASING <input type="checkbox"/>	OTHER <input type="checkbox"/>	CASING TEST AND CEMENT JOB <input type="checkbox"/>	

17. Describe Proposed or Completed Operations (Clearly state all pertinent details, and give pertinent dates, including estimated date of starting any proposed work) SEE RULE 1103.

We have plugged and abandoned this well with cement plugs as follows:

1. TD (1610) to 1100' (500')
2. 1000' to 750' (250')
3. 0 to 200' (200')

We have also installed a surface marker (4½").

18. I hereby certify that the information above is true and complete to the best of my knowledge and belief.

SIGNED Bern A. Bell TITLE President DATE April 4, 1982

APPROVED BY Carl Wilson TITLE SENIOR PETROLEUM GEOLOGIST DATE _____

OIL CONSERVATION DIVISION

P. O. BOX 2088
SANTA FE, NEW MEXICO 87501

Form C-103
Revised 10-1-78

NO. OF COPIES RECEIVED		
DISTRIBUTION		
SANTA FE		
FILE	✓	
U.S.G.S.		
LAND OFFICE		
OPERATOR		

APR 07 1982
OIL CONSERVATION DIVISION
SANTA FE

5a. Indicate Type of Lease
State Fee

5. State Oil & Gas Lease No.

SUNDRY NOTICES AND REPORTS ON WELLS
(DO NOT USE THIS FORM FOR PROPOSALS TO DRILL OR TO DEEPEN OR PLUG BACK TO A DIFFERENT RESERVOIR. USE "APPLICATION FOR PERMIT -" (FORM C-101) FOR SUCH PROPOSALS.)

1. OIL WELL GAS WELL OTHER

2. Name of Operator
COLORADO PLATEAU GEOLOGICAL SERVICES, INC.

3. Address of Operator
P. O. Box 537, FARMINGTON, NM 87401

4. Location of Well
UNIT LETTER 0 330 FEET FROM THE South LINE AND 1980 FEET FROM
THE East LINE, SECTION 5 TOWNSHIP 13N RANGE 9E NMPM.

15. Elevation (Show whether DF, RT, GR, etc.)
5913 GR

12. County
Santa Fe

16. Check Appropriate Box To Indicate Nature of Notice, Report or Other Data

NOTICE OF INTENTION TO:		SUBSEQUENT REPORT OF:	
PERFORM REMEDIAL WORK <input type="checkbox"/>	PLUG AND ABANDON <input checked="" type="checkbox"/>	REMEDIAL WORK <input type="checkbox"/>	ALTERING CASING <input type="checkbox"/>
TEMPORARILY ABANDON <input type="checkbox"/>	CHANGE PLANS <input type="checkbox"/>	COMMENCE DRILLING OPNS. <input type="checkbox"/>	PLUG AND ABANDONMENT <input type="checkbox"/>
PULL OR ALTER CASING <input type="checkbox"/>	OTHER <input type="checkbox"/>	CASING TEST AND CEMENT JOB <input type="checkbox"/>	OTHER <input type="checkbox"/>

17. Describe Proposed or Completed Operations (Clearly state all pertinent details, and give pertinent dates, including estimated date of starting any proposed work) SEE RULE 11703.

We have drilled this well to 1610' Total depth. Top Dakota was 1285'. Subject to your approval, we intend to plug and abandon this well with a 500' class A cement plug from TD to 1100'. A second 250' plug from 1000' to 750', and a 200' surface plug.

18. I hereby certify that the information above is true and complete to the best of my knowledge and belief.

SIGNED [Signature] TITLE President DATE April 1, 1982

APPROVED BY [Signature] TITLE SENIOR PETROLEUM GEOLOGIST DATE 4-7-82

OIL CONSERVATION DIVISION

P. O. BOX 2088
SANTA FE, NEW MEXICO 87501

Form C-103
Revised 10-1-78

NO. OF COPIES RECEIVED		
DISTRIBUTION		
SANTA FE		
FILE	<input checked="" type="checkbox"/>	
U.S.G.S.		
LAND OFFICE		
OPERATOR		

5a. Indicate Type of Lease
State Fee

5. State Oil & Gas Lease No.

SUNDRY NOTICES AND REPORTS ON WELLS

(DO NOT USE THIS FORM FOR PROPOSALS TO DRILL OR TO DEEPEN OR PLUG BACK TO A DIFFERENT RESERVOIR. USE "APPLICATION FOR PERMIT..." (FORM C-101) FOR SUCH PROPOSALS.)

1. <input checked="" type="checkbox"/> OIL WELL <input type="checkbox"/> GAS WELL OTHER-	7. Unit Agreement Name
2. Name of Operator COLORADO PLATEAU GEOLOGICAL SERVICES, INC.	8. Farm or Lease Name Ferrel
3. Address of Operator P. O. Box 537, Farmington, New Mexico 87401	9. Well No. 2
4. Location of Well UNIT LETTER 0 330 FEET FROM THE South LINE AND 1980 FEET FROM THE EAST LINE, SECTION 5 TOWNSHIP 13N RANGE 9E NMPM.	10. Field and Pool, or Wildcat Wildcat
15. Elevation (Show whether DF, RT, GR, etc.) 5913 GR	12. County Santa Fe

16. Check Appropriate Box To Indicate Nature of Notice, Report or Other Data

NOTICE OF INTENTION TO:		SUBSEQUENT REPORT OF:	
PERFORM REMEDIAL WORK <input type="checkbox"/>	PLUG AND ABANDON <input type="checkbox"/>	REMEDIAL WORK <input type="checkbox"/>	ALTERING CASING <input type="checkbox"/>
TEMPORARILY ABANDON <input type="checkbox"/>	CHANGE PLANS <input checked="" type="checkbox"/>	COMMENCE DRILLING OPNS. <input type="checkbox"/>	PLUG AND ABANDONMENT <input type="checkbox"/>
PULL OR ALTER CASING <input type="checkbox"/>	OTHER <input type="checkbox"/>	CASING TEST AND CEMENT JOB <input type="checkbox"/>	OTHER <input type="checkbox"/>

17. Describe Proposed or Completed Operations (Clearly state all pertinent details, and give pertinent dates, including estimated date of starting any proposed work) SEE RULE 1103.

We request a 90 day extension to our application to drill, filed Nov. 30, 1981 and approved by you Dec. 22, 1981. Rig availability and weather problems have made drilling unfeasible at the present time.

APPROVAL VALID FOR 90 DAYS
PERMIT EXPIRES 6/20/82
UNLESS DRILLING UNDERWAY


18. I hereby certify that the information above is true and complete to the best of my knowledge and belief.

SIGNED Ben A. [Signature] TITLE President DATE February 7, 1982

APPROVED BY Carl Ulvog TITLE SENIOR PETROLEUM GEOLOGIST DATE 2-17-82

NO. OF COPIES RECEIVED	
DISTRIBUTION	
SANTA FE	<input checked="" type="checkbox"/>
FILE	
U.S.G.S.	
LAND OFFICE	
OPERATOR	

NEW MEXICO OIL CONSERVATION COMMISSION



Form C-101
Revised 1-1-65

5A. Indicate Type of Lease
STATE FEE

APF #
30-049-20016
OIL CONSERVATION COMMISSION
SANTA FE

5. State Oil & Gas Lease No.

APPLICATION FOR PERMIT TO DRILL, DEEPEN, OR PLUG BACK

1a. Type of Work		7. Unit Agreement Name	
b. Type of Well DRILL <input checked="" type="checkbox"/> DEEPEN <input type="checkbox"/> PLUG BACK <input type="checkbox"/> OIL WELL <input checked="" type="checkbox"/> GAS WELL <input type="checkbox"/> OTHER <input type="checkbox"/> SINGLE ZONE <input type="checkbox"/> MULTIPLE ZONE <input type="checkbox"/>		8. Farm or Lease Name FERREL	
2. Name of Operator COLORADO PLATEAU GEOLOGICAL SERVICES, INC.		9. Well No. 2	
3. Address of Operator P.O. BOX 537, Farmington, New Mexico 87401		10. Field and Pool, or Wildcat WILDCAT	
4. Location of Well UNIT LETTER <u>0</u> LOCATED <u>330</u> FEET FROM THE <u>SOUTH</u> LINE AND <u>1980</u> FEET FROM THE <u>EAST</u> LINE OF SEC. <u>5</u> TWP. <u>13N</u> RGE. <u>9E</u> NMPM		12. County SANTA FE	
21. Elevations (Show whether DF, RT, etc.) GR		19. Proposed Depth 2000'	19A. Formation DAKOTA
21A. Kind & Status Plug. Bond BLANKET	21B. Drilling Contractor STEWART BROS.	20. Rotary or C.T. ROTARY	
22. Approx. Date Work will start JAN. 15, 1982			

PROPOSED CASING AND CEMENT PROGRAM

SIZE OF HOLE	SIZE OF CASING	WEIGHT PER FOOT	SETTING DEPTH	SACKS OF CEMENT	EST. TOP
8 5/8"	7"	17#	100'	100	surface
6 3/4"	4 1/2"	15.5#	3000'	as necessary for production	surface

We propose to drill a 6 3/4" hole to 2000' to test the Dakota Formation. In the event oil or gas is encountered we will run 4 1/2" production string as necessary. We will set 100' of 7" surface casing and all casing will be cemented to surface to protect any potential fresh water zones.

APPROVAL VALID FOR 90 DAYS
PERMIT NUMBER 3-22-82
UNLESS DRILLING UNDERWAY

OIL CONSERVATION COMMISSION TO BE NOTIFIED
WITHIN 24 HOURS OF SIGNATURE OPERATIONS

IN ABOVE SPACE DESCRIBE PROPOSED PROGRAM: IF PROPOSAL IS TO DEEPEN OR PLUG BACK, GIVE DATA ON PRESENT PRODUCTIVE ZONE AND PROPOSED NEW PRODUCTIVE ZONE. GIVE BLOWOUT PREVENTER PROGRAM, IF ANY.

I hereby certify that the information above is true and complete to the best of my knowledge and belief.

Signed Steve G. S. G. V. E. Title President CPGS Date Nov. 30, 1981

(This space for State Use)

APPROVED BY Carl Ulvog TITLE CHIEF OF BUREAU OF OIL CONSERVATION DATE 12/22/81

CONDITIONS OF APPROVAL, IF ANY:

OIL CONSERVATION DIVISION

STATE OF NEW MEXICO
ENERGY AND MINERALS DEPARTMENT


P. O. BOX 2088

SANTA FE, NEW MEXICO 87501

Form C-102
Revised 10-1-78

All distances must be from the outer boundaries of the Section.

Operator COLORADO PLATEAU & GEOL. SERVICES			Lease FERRILL		Well No. 2
Unit Letter 0	Section 5	Township 13N	Range 9E	County Santa Fe	
Actual Footage Location of Well: 330 feet from the South line and 1980 feet from the East line					
Ground Level Elev. 5913	Producing Formation DAKOTA		Pool WILDCAT	Dedicated Acreage: 40 Acres	

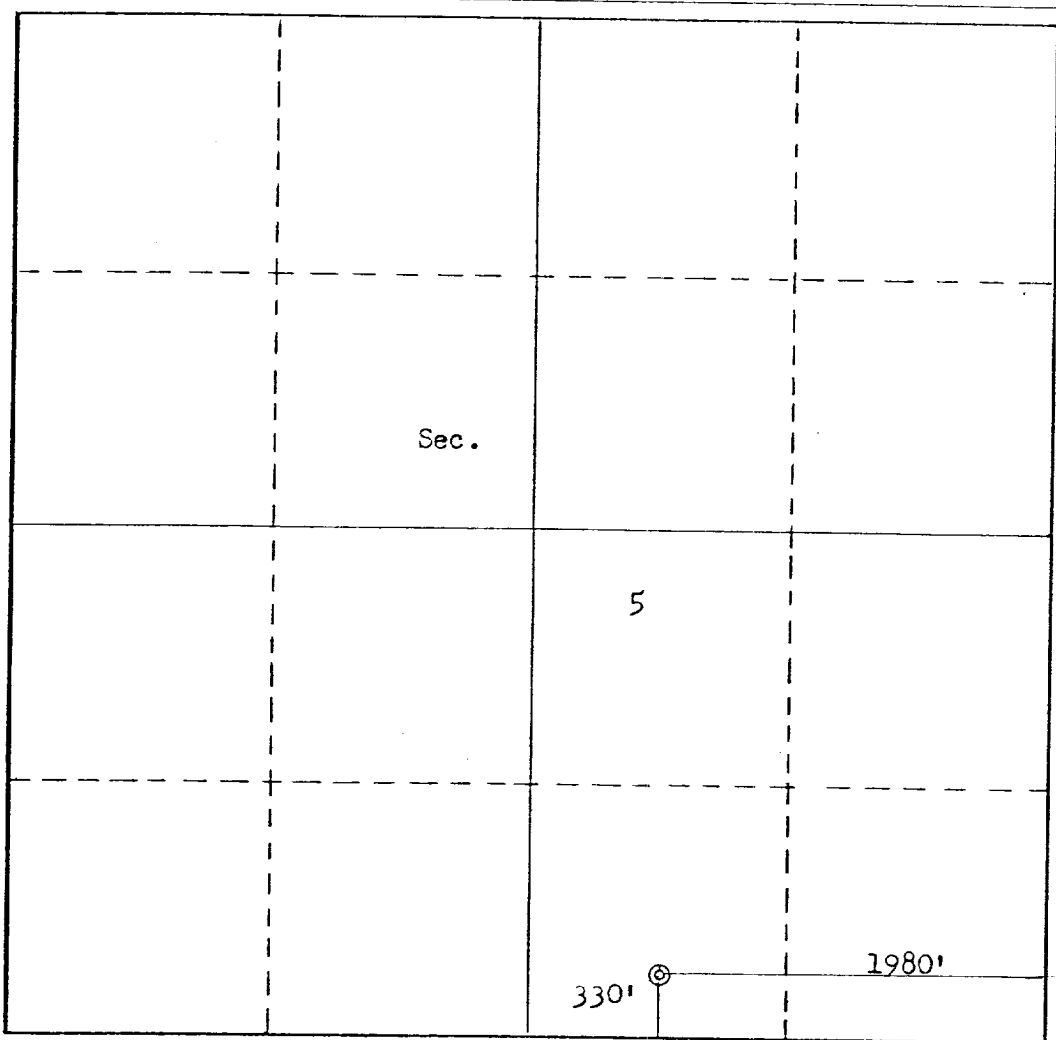


1. Outline the acreage dedicated to the subject well by colored pencil or hachure marks on the plat below.
2. If more than one lease is dedicated to the well, outline each and identify the ownership thereof (both as to working interest and royalty).
3. If more than one lease of different ownership is dedicated to the well, have the interests of all owners been consolidated by communitization, unitization, force-pooling, etc?

Yes No If answer is "yes," type of consolidation _____

If answer is "no," list the owners and tract descriptions which have actually been consolidated. (Use reverse side of this form if necessary.) _____

No allowable will be assigned to the well until all interests have been consolidated (by communitization, unitization, forced-pooling, or otherwise) or until a non-standard unit, eliminating such interests, has been approved by the Commission.



CERTIFICATION

I hereby certify that the information contained herein is true and complete to the best of my knowledge and belief.

Bruce A. Black

Name
Bruce A. Black

Position
President

Company
Colorado Plateau Geo. Services, Inc.

Date
December 11, 1981

I hereby certify that the well location shown on this plat was plotted from field notes of actual surveys made by me or under my supervision, and that the same is true and correct to the best of my knowledge and belief.

Fred B. Kerr, Jr.

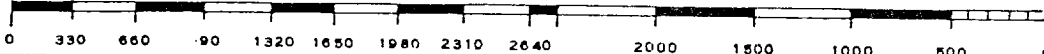

Date Surveyed
December 11, 1981

Registered Professional Engineer and/or Land Surveyor

Fred B. Kerr, Jr.
Fred B. Kerr, Jr.

Certificate No.

3950





STATE OF NEW MEXICO
ENERGY AND MINERALS DEPARTMENT
OIL CONSERVATION DIVISION

BRUCE KING
GOVERNOR

LARRY KEHOE
SECRETARY

POST OFFICE BOX 2088
STATE LAND OFFICE BUILDING
SANTA FE, NEW MEXICO 87501
(505) 827-2434

July 26, 1982

Pelto Oil Co.
2 Greenspoint Plaza
Suite 400
16825 Northchase
Houston, Texas 77060

RE: State # 1-F, 36-14N-8E,
Ortiz #1-0, 26-14N-8E,
Ferrel #1-N, 1-13N-8E,
McKee #1-P, #2-B, #3-P
5,7, 8 - 13N-9E, Santa Fe
County, NM

Gentlemen:

This letter is to inform you that this division is lacking required data on the above mentioned wells. The data required for the above wells are as follows:

- 1.) State #1, copy of electric logs, Form C-105
- 2.) Ortiz #1, copy of electric logs, Form C-105
- 3.) McKee #1, copy of electric logs, Form C-103 on P&A

We have received no information or data on the Ferrel #1, McKee #2, and McKee #3 and this office has assumed that these wells are abandoned locations and are not to be drilled without approval from this office.

Your assistance in helping close our files would be greatly appreciated. If you have any questions concerning the above, please contact this office.

Sincerely,

Roy E. Johnson
Petroleum Geologist

REJ/dp

cc: Bruce Black
P.O. Box 537
Farmington, NM 87401

NO. OF COPIES RECEIVED		
DISTRIBUTION		
SANTA FE		
FILE		✓
U.S.G.S.		
LAND OFFICE		
OPERATOR		

NEW MEXICO OIL CONSERVATION COMMISSION

Form C-103
Supersedes Old
C-102 and C-103
Effective 1-1-65

5a. Indicate Type of Lease
State Fee
5. State Oil & Gas Lease No.

SUNDRY NOTICES AND REPORTS ON WELLS

(DO NOT USE THIS FORM FOR PROPOSALS TO DRILL OR TO DEEPEN OR PLUG BACK TO A DIFFERENT RESERVOIR. USE "APPLICATION FOR PERMIT -" (FORM C-101) FOR SUCH PROPOSALS.)

1. OIL WELL GAS WELL OTHER

2. Name of Operator
PELTO OIL COMPANY.

3. Address of Operator
TWO GREENSPPOINT PLAZA - SUITE 400, 16825 NORTHCHASE, HOUSTON, TX 77060

4. Location of Well
UNIT LETTER C, 330 FEET FROM THE NORTH LINE AND 1650 FEET FROM
THE WEST LINE, SECTION 7 TOWNSHIP 13N RANGE 9E NMPM.

7. Unit Agreement Name

8. Farm or Lease Name
FERREL

9. Well No.
2

10. Field and Pool, or Wildcat
WILDCAT

15. Elevation (Show whether DF, RT, GR, etc.)
6010'GR

12. County
SANTA FE

16. Check Appropriate Box To Indicate Nature of Notice, Report or Other Data
NOTICE OF INTENTION TO:

PERFORM REMEDIAL WORK

TEMPORARILY ABANDON

PULL OR ALTER CASING

OTHER Abandon location

PLUG AND ABANDON

CHANGE PLANS

SUBSEQUENT REPORT OF:

REMEDIAL WORK

COMMENCE DRILLING OPNS.

CASING TEST AND CEMENT JOBS

OTHER

ALTERING CASING

PLUG AND ABANDONMENT

17. Describe Proposed or Completed Operations (Clearly state all pertinent details, and give pertinent dates, including estimated date of starting any proposed work) SEE RULE 1103.

PELTO IS ABANDONING THIS LOCATION.

18. I hereby certify that the information above is true and complete to the best of my knowledge and belief.

SIGNED [Signature] TITLE CONSULTANT for PELTO DATE NOV. 8, 1981

APPROVED BY [Signature] TITLE STRICTLY CONFIDENTIAL GEOLOGIST DATE 11-10-81

CONDITIONS OF APPROVAL, IF ANY: