

NOTICE OF INTENTION TO DRILL

Notice must be given to the Oil Conservation Commission or its proper agent and approval obtained before drilling begins. If changes in the proposed plan are considered advisable, a copy of this notice showing such changes will be returned to the sender. Submit this notice in triplicate. One copy will be returned following approval. See additional instructions in Rules and Regulations of the Commission.

Breckenridge, Texas October 26, 1950.

OIL CONSERVATION COMMISSION, Santa Fe, New Mexico,

Gentlemen:

You are hereby notified that it is our intention to commence the drilling of a well to be known as

F.E. Gilbreath and E.D. Spears well No. 1 in NE 1/4 NW 1/4

of Sec. 19, T. 6N, R. 9E, N. M., P. M., wildcat Field, Torrance County.

The well is 660 feet (E.) (S.) of the north line and 660 feet (E.) (W.) of the east line of NW 1/4 Sec. 19, T6N, R9E

(Give location from section or other legal subdivision lines. Cross out wrong directions.)

If state land the oil and gas lease is No. Assignment No.

If patented land the owner is Homer J. Berkshire et al

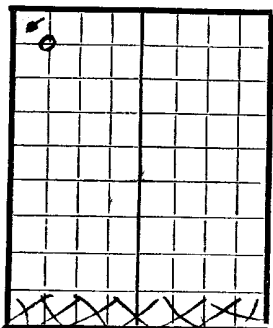
Address Estancia, New Mexico

If government land the permittee is

Address

The lessee is F.E. Gilbreath, Breckenridge, Texas.

Address



AREA 640 ACRES

LOCATE WELL CORRECTLY

We propose to drill well with drilling equipment as follows:

rotary

The status of a bond for this well in conformance with Rule 39 of the General Rules and Regulations of the Commission is as follows:

We propose to use the following strings of casing and to land or cement them as indicated:

Size of Hole	Size of Casing	Weight Per Foot	New or Second Hand	Depth	Landed or Cemented	Sacks Cement
13 1/2	10 1/2	40#	SH (used)	300 to 425	cemented	100 plus
if a producer 7 7/8	5 1/2	14#	NEW OR USED	2500	cemented	100 plus

If changes in the above plan become advisable we will notify you before cementing or landing casing. We estimate that the first productive oil or gas sand should occur at a depth of about 2500 feet.

Additional information:

Approved


Handwritten signature/initials

19

Sincerely yours,

F.E. Gilbreath & E.D. Spears

except as follows:



OIL CONSERVATION COMMISSION

By John A. King Title _____

Name F. E. Gilbreath, Address Estancia, N. Mex.

Position Partner. Send communications regarding well to:

By F. E. Gilbreath Company or Operator

Sincerely yours, F. E. Gilbreath & E. D. Spears

Approved 10/16 except as follows:

Additional information:

If changes in the above plan become advisable we will notify you before cementing or landing casing. We estimate that the first productive oil or gas sand should occur at a depth of about 2500 feet.

Size of Hole	Size of Casing	Weight Per Foot	New or Second Hand	Depth	Landed or Cemented	Sacks Cement
13 7/8	10 7/8	40#	SH (used)	300 to 425	cemented	100 plus
17 7/8	14 7/8	14 7/8	new or used	2600	cemented	100 plus

We propose to use the following strings of casing and to land or cement them as indicated:

The status of a bond for this well in conformance with Rule 39 of the General Rules and Regulations of the Commission is as follows:

Rotary

We propose to drill well with drilling equipment as follows:

Address _____

The lessee is F. E. Gilbreath, Breckenridge, Texas.

Address _____

If government land the permittee is _____


Address Estancia, New Mexico


If patented land the owner is Homer J. Berkshire et al

If state land the oil and gas lease is No. _____ Assignment No. _____

LOCATE WELL CORRECTLY

AREA 640 ACRES





NEW MEXICO OIL CONSERVATION COMMISSION

Santa Fe, New Mexico

NOTICE OF INTENTION TO DRILL

Notice must be given to the Oil Conservation Commission or its proper agent and approval obtained before drilling begins. If changes in the proposed plan are considered advisable, a copy of this notice showing such changes will be returned to the sender. Submit this notice in triplicate. One copy will be returned following approval. See additional instructions in Rules and Regulations of the Commission.

Breckenridge, Texas October 26, 1950.
Place Date

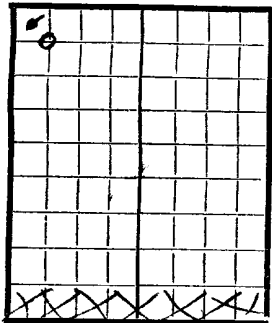
OIL CONSERVATION COMMISSION, Santa Fe, New Mexico,

Gentlemen:

You are hereby notified that it is our intention to commence the drilling of a well to be known as

F.E. Gilbreath and E.D. Spears well No. 1 in NE 1/4 NW 1/4

of Sec. 19, T. 6N, R. 9E, N. M., P. M., wildcat Field, Torrance County.



AREA 640 ACRES

LOCATE WELL CORRECTLY

The well is 660 feet (N.) (S.) of the north line and 660 feet (E.) (W.) of the east line of NW 1/4 Sec. 19, T6N, R9E

(Give location from section or other legal subdivision lines. Cross out wrong directions.)

If state land the oil and gas lease is No. Assignment No.

If patented land the owner is Homer J. Berkshire et al

Address Estancia, New Mexico

If government land the permittee is

Address

The lessee is F.E. Gilbreath, Breckenridge, Texas.

Address

We propose to drill well with drilling equipment as follows:

rotary

The status of a bond for this well in conformance with Rule 39 of the General Rules and Regulations of the Commission is as follows:

We propose to use the following strings of casing and to land or cement them as indicated:

Table with 7 columns: Size of Hole, Size of Casing, Weight Per Foot, New or Second Hand, Depth, Landed or Cemented, Sacks Cement. It details two casing strings: one 13 1/2 inch hole with 10 1/2 inch casing (40# weight) and another 7 7/8 inch hole with 5 1/2 inch casing (14# weight).

If changes in the above plan become advisable we will notify you before cementing or landing casing. We estimate that the first productive oil or gas sand should occur at a depth of about 2500 feet.

Additional information:

Approved 10/26, 1950 except as follows:

Sincerely yours, F.E. Gilbreath & E.D. Spears

By F.E. Gilbreath Partner.

Send communications regarding well to:

Name F.E. Gilbreath,

Address Estancia, N. Mex.

OIL CONSERVATION COMMISSION,

By Title [Signature]