

## INCLINATION REPORT


OPERATOR AMOCO RPRODUCTION COMPANY ADDRESS P. O. BOX 2000 LEVELLAND, TX. 79336  
 CO. \_\_\_\_\_

LEASE NAME \_\_\_\_\_ WELL NO. 2234-061 K FIELD \_\_\_\_\_  
BDCDGC \_\_\_\_\_

LOCATION \_\_\_\_\_


DEPTH	ANGLE INCLINATION DEGREES	DISPLACEMENT	DISPLACEMENT ACCUMULATED
452	.50	3.96	3.96
691	.25	1.04	5.00
1183	1.25	10.75	15.75
1678	1.00	8.66	24.41
2171	.75	6.51	30.92
2339	1.00	2.94	33.86

I hereby certify that the above data as set forth is true and correct to the best of my knowledge and belief.


\_\_\_\_\_  
 SITTON DRILLING COMPANY  
  
 \_\_\_\_\_  
 Title PRESIDENT

**AFFIDAVIT:**

Before me, the undersigned authority, appeared Ronald Sitton known to me to be the person whose name is subscribed herebelow, who, on making deposition, under oath states that he is acting for and in behalf of the operator of the well identified above, and that to the best of his knowledge and belief such well was not intentionally deviated from the true vertical whatsoever.

  
 \_\_\_\_\_  
 AFFIANT'S SIGNATURE

Sworn and subscribed to in my presence on this September day of 23, 1995.

  
 \_\_\_\_\_  
 Notary Public in and for the County  
 of Lubbock, State of Texas

SEAL