

NEW MEXICO OIL CONSERVATION COMMISSION
Santa Fe, New Mexico

NOTICE OF INTENTION TO DRILL OR RECOMPLETE

Notice must be given to the District Office of the Oil Conservation Commission and approval obtained before drilling or recompletion begins. If changes in the proposed plan are considered advisable, a copy of this notice showing such changes will be returned to the sender. Submit this notice in QUINTUPLICATE. One copy will be returned following approval. See additional instructions in Rules and Regulations of the Commission.

Oklahoma City, Oklahoma
(Place)

September 26, 1955
(Date)

OIL CONSERVATION COMMISSION
SANTA FE, NEW MEXICO

Gentlemen:

You are hereby notified that it is our intention to commence the (Drilling) (Recompletion) of a well to be known as

OIL EXPLORATION, INC.

(Company or Operator)

IRWIN

(Lease)

Well No. 1

in D

(Unit)

The well is

located 660 feet from the North line and 660 feet from the

West line of Section 29, T. 21-N, R. 36-E, NMPM.

(GIVE LOCATION FROM SECTION LINE) Wildcat Pool, Union County

If State Land the Oil and Gas Lease is No.

If patented land the owner is C. B. Irwin & Sons

Address Grenville, New Mexico

We propose to drill well with drilling equipment as follows: Cable Tool Rig

The status of plugging bond is Application applied for

Drilling Contractor HAP EDWARDS & SON

Stinnett, Texas

We intend to complete this well in the Ellenburger

formation at an approximate depth of 5000 feet.

CASING PROGRAM

We propose to use the following strings of Casing and to cement them as indicated:

Size of Hole	Size of Casing	Weight per Foot	New or Second Hand	Depth	Sacks Cement
18"	16"	75#	Second Hand	400'	200 sks
16"	13-3/8"	54.5#	Second Hand	1400'	Landed
8"	5-1/2"	15.5#	New	5000'	250 sks

If changes in the above plans become advisable we will notify you immediately.

ADDITIONAL INFORMATION (If recompletion give full details of proposed plan of work.)

Note: 13-3/8" casing will be run only if needed to shut off water, or to prevent caving.

OCT 20 1955

Approved _____, 19____
Except as follows:

Collect and sack samples
for N.M. Bureau of Mines at
10' intervals.

OIL CONSERVATION COMMISSION

By Daniel S. Nutter
DANIEL S. NUTTER

Petroleum Engineer

Title _____

Sincerely yours,

OIL EXPLORATION, INC.

(Company or Operator)

By Roy T. Short
Roy T. Short

Position Exploration Manager
Send Communications regarding well to

Name Roy T. Short

Address 1909 First Nat'l Building

Oklahoma City, Oklahoma

NO. OF COPIES RECEIVED		
DISTRIBUTION		
SANTA FE		
FILE		<input checked="" type="checkbox"/>
U.S.G.S.		
LAND OFFICE		
OPERATOR		

NEW MEXICO OIL CONSERVATION COMMISSION

Form C-103
 Supersedes Old
 C-102 and C-103
 Effective 1-1-65

SUNDRY NOTICES AND REPORTS ON WELLS

(DO NOT USE THIS FORM FOR PROPOSALS TO DRILL OR TO DEEPEN OR PLUG BACK TO A DIFFERENT RESERVOIR. USE "APPLICATION FOR PERMIT -" (FORM C-101) FOR SUCH PROPOSALS.)

1. OIL WELL <input type="checkbox"/> GAS WELL <input checked="" type="checkbox"/> OTHER- _____	5a. Indicate Type of Lease State <input type="checkbox"/> Fee <input type="checkbox"/>
2. Name of Operator Oil Exploration Inc.	5. State Oil & Gas Lease No.
3. Address of Operator	7. Unit Agreement Name Unit D
4. Location of Well UNIT LETTER _____ FEET FROM THE _____ LINE AND _____ FEET FROM THE _____ LINE, SECTION 29 TOWNSHIP 21N RANGE 16E NMPM.	8. Farm or Lease Name Irwin
	9. Well No. 1
	10. Field and Pool, or Wildcat
15. Elevation (Show whether DF, RT, GR, etc.)	12. County Union

16. Check Appropriate Box To Indicate Nature of Notice, Report or Other Data

NOTICE OF INTENTION TO:	SUBSEQUENT REPORT OF:
PERFORM REMEDIAL WORK <input type="checkbox"/>	REMEDIAL WORK <input type="checkbox"/>
TEMPORARILY ABANDON <input type="checkbox"/>	COMMENCE DRILLING OPNS. <input type="checkbox"/>
PULL OR ALTER CASING <input type="checkbox"/>	CASING TEST AND CEMENT JOB <input type="checkbox"/>
OTHER _____ <input type="checkbox"/>	OTHER _____ <input type="checkbox"/>
PLUG AND ABANDON <input type="checkbox"/>	ALTERING CASING <input type="checkbox"/>
CHANGE PLANS <input type="checkbox"/>	PLUG AND ABANDONMENT <input checked="" type="checkbox"/>

17. Describe Proposed or Completed Operations (Clearly state all pertinent details, and give pertinent dates, including estimated date of starting any proposed work) SEE RULE 1103.

On March 15, 1979, Panhandle Pluggers, Inc. Box 742, Pampa, Texas 79065, plugged and abandon the Irwin - Unit D - Well # 1 in Union County. The procedure was as follows: Washed to 138', pumped 100 sacks of cement from 138' back to 20'. Put 5 sacks of cement in top and placed a 4" marker in top of well. Completion date - Mar. 15, 1979

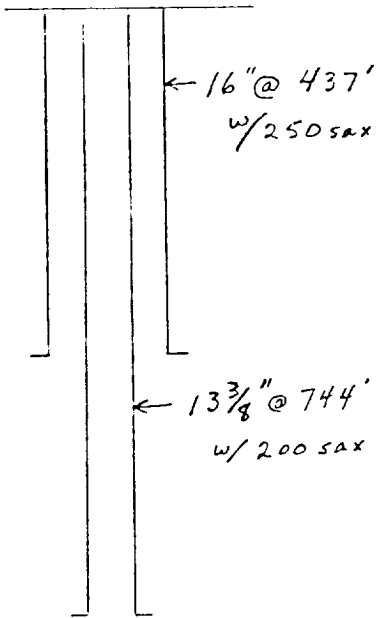
18. I hereby certify that the information above is true and complete to the best of my knowledge and belief.

SIGNED Buddy Lomberson TITLE President DATE 3-15-79

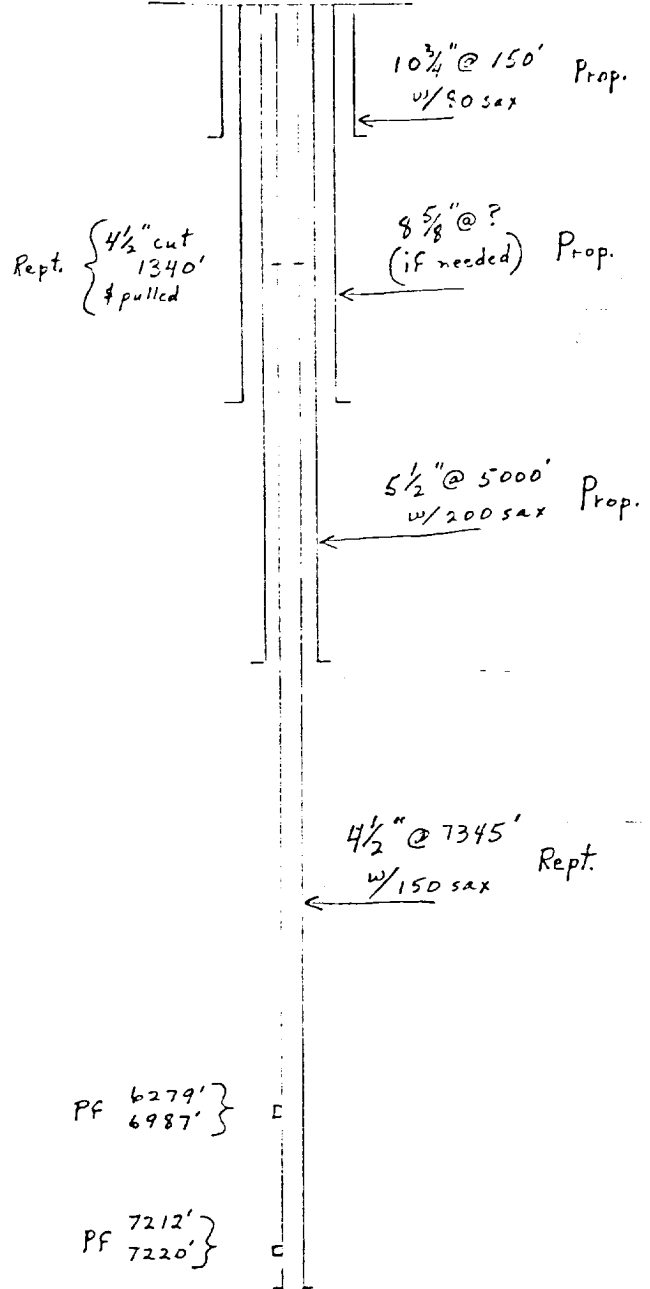
APPROVED BY Carl Woog TITLE _____ DATE 3/27/79

CONDITIONS OF APPROVAL, IF ANY: _____

#1 Irwin
660' FN & WLs



#1 Irwin "A"
760' FN & 660' FWL



RECORD OF DRILL-STEM AND SPECIAL TESTS

If drill-stem or other special tests or deviation surveys were made, submit report on separate sheet and attach hereto

TOOLS USED

Rotary tools were used from.....feet to.....feet, and from.....feet to.....feet.
 Cable tools were used from.....0.....feet to.....1010 (T. D.).....feet, and from.....feet to.....feet.

PRODUCTION

Put to Producing....., 19.....

OIL WELL: The production during the first 24 hours was.....barrels of liquid of which.....% was
 was oil;% was emulsion;% water; and.....% was sediment. A.P.I.
 Gravity.....

GAS WELL: The production during the first 24 hours was.....M.C.F. plus.....barrels of
 liquid Hydrocarbon. Shut in Pressure.....lbs.

Length of Time Shut in.....

PLEASE INDICATE BELOW FORMATION TOPS (IN CONFORMANCE WITH GEOGRAPHICAL SECTION OF STATE):

FORMATION RECORD

From	To	Thickness in Feet	Formation	From	To	Thickness in Feet	Formation
0	80	80	Sand and gravel				
80	180	100	Sand and shale				
180	205	25	Shale				
205	240	35	Sand				
240	400	160	Shale w/ sand stringers				
400	1010	610	Red bed w/ stringers of sand, limestone and anhydrite				

ATTACH SEPARATE SHEET IF ADDITIONAL SPACE IS NEEDED

I hereby swear or affirm that the information given herewith is a complete and correct record of the well and all work done on it so far as can be determined from available records.

Roy T. Short June 20, 1956
 (Date)

Company or Operator.....Oil Exploration, Inc.....

Address.....1909 First National Building.....

Name.....Roy T. Short.....

Position or Title.....Exploration Manager.....

NEW MEXICO OIL CONSERVATION COMMISSION

Santa Fe, New Mexico

HOBBBS OFFICE OCC

MINE OFFICE OCC

MISCELLANEOUS NOTICES

Submit this notice in TRIPLICATE to the District Office, Oil Conservation Commission, before the work specified is to begin. A copy will be returned to the sender on which will be given the approval, with any modifications considered advisable, or the rejection by the Commission or agent, of the plan submitted. The plan as approved should be followed, and work should not begin until approval is obtained. See additional instructions in the Rules and Regulations of the Commission.

Indicate Nature of Notice by Checking Below

NOTICE OF INTENTION TO CHANGE PLANS		NOTICE OF INTENTION TO TEMPORARILY ABANDON WELL		NOTICE OF INTENTION TO DRILL DEEPER	
NOTICE OF INTENTION TO PLUG WELL	<input checked="" type="checkbox"/>	NOTICE OF INTENTION TO PLUG BACK		NOTICE OF INTENTION TO SET LINER	
NOTICE OF INTENTION TO SQUEEZE		NOTICE OF INTENTION TO ACIDIZE		NOTICE OF INTENTION TO SHOOT (Nitro)	
NOTICE OF INTENTION TO GUN PERFORATE		NOTICE OF INTENTION (OTHER)		NOTICE OF INTENTION (OTHER)	

OIL CONSERVATION COMMISSION
SANTA FE, NEW MEXICO

Clayton, N.M.
(Place)

March 22, 1956
(Date)

Gentlemen:

Following is a Notice of Intention to do certain work as described below at the Oil Exploration, Inc.

Irwin Well No. 1 in
(Company or Operator) LEASE (Unit)
1/4 of Sec. 29, T. 21N, R. 36E, NMPM, Wildcat Pool
(40-acre Subdivision)
Union County.

FULL DETAILS OF PROPOSED PLAN OF WORK
(FOLLOW INSTRUCTIONS IN THE RULES AND REGULATIONS)

NOTE: This well is a crooked hole and was abandoned at a total depth of 1010'.

We propose to plug the Irwin #1 in the following manner:

Pull 13 3/8" intermediate string which is set at 744'.
Spot cement plugs at the top and bottom of 16" surface pipe and fill the hole with heavy mud. A permanent marker will be set at the surface.

Approved 4-11 1956
Except as follows: C-105 must be filed and location must be cleared and levelled

Approved
OIL CONSERVATION COMMISSION
By [Signature]
Title Petroleum Engineer

Oil Exploration, Inc.
Company of Operator
By [Signature]
Position Exploration Manager
Send Communications regarding well to:

Name Roy T. Short
Address 1909 First Natl. Bldg
Oklahoma City, Oklahoma

NEW MEXICO OIL CONSERVATION COMMISSION

Santa Fe, New Mexico

MISCELLANEOUS NOTICES

NO. 1000 OFFICE OCC

MISCELLANEOUS NOTICES

Submit this notice in TRIPPLICATE to the District Office, Oil Conservation Commission, before the work specified is to begin. A copy will be returned to the sender on which will be given the approval, with any modifications considered advisable, or the rejection by the Commission or agent, of the plan submitted. The plan as approved should be followed, and work should not begin until approval is obtained. See additional instructions in the Rules and Regulations of the Commission.

Indicate Nature of Notice by Checking Below

NOTICE OF INTENTION TO CHANGE PLANS		NOTICE OF INTENTION TO TEMPORARILY ABANDON WELL		NOTICE OF INTENTION TO DRILL DEEPER	
NOTICE OF INTENTION TO PLUG WELL	X	NOTICE OF INTENTION TO PLUG BACK		NOTICE OF INTENTION TO SET LINER	
NOTICE OF INTENTION TO SQUEEZE		NOTICE OF INTENTION TO ACIDIZE		NOTICE OF INTENTION TO SHOOT (Nitro)	
NOTICE OF INTENTION TO GUN PERFORATE		NOTICE OF INTENTION (OTHER)		NOTICE OF INTENTION (OTHER)	

OIL CONSERVATION COMMISSION
SANTA FE, NEW MEXICO

Clayton, N.M.
(Place)

March 22, 1956
(Date)

Gentlemen:

Following is a Notice of Intention to do certain work as described below at the Oil Exploration, Inc.

Irwin

Well No. 1 in (Unit)

(Company or Operator)

LEASE

1/4 1/4 1/4 of Sec. 29, T. 21N, R. 36E, NMPM., Wildcat Pool
(40-acre Subdivision)
Union County.

FULL DETAILS OF PROPOSED PLAN OF WORK
(FOLLOW INSTRUCTIONS IN THE RULES AND REGULATIONS)

NOTE: This well is a crooked hole and was abandoned at a total depth of 1010'.

We propose to plug the Irwin #1 in the following manner:

Pull 13 3/8" intermediate string which is set at 744'. Spot cement plugs at the top and bottom of 16" surface pipe and fill the hole with heavy mud. A permanent marker will be set at the surface.

Approved 4-11 1956
Except as follows: C-105 must be filled and location must be cleaned and levelled

Approved
OIL CONSERVATION COMMISSION
By: [Signature]
Title: Petroleum Engineer

Oil Exploration, Inc.
Company of Operator
By: [Signature]
Position: Exploration Manager
Send Communications regarding well to:

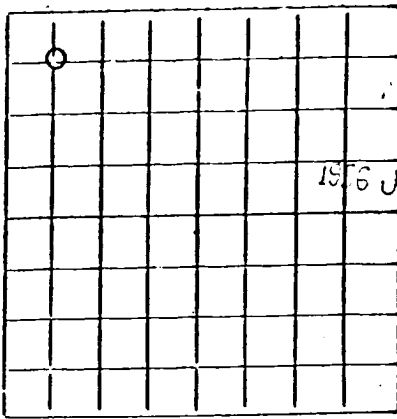
Name: Roy T. Short
Address: 1909 First Natl. Bldg
Oklahoma City, Oklahoma

#1

NEW MEXICO OIL CONSERVATION COMMISSION

Santa Fe, New Mexico

WELL RECORD



AREA 640 ACRES
LOCATE WELL CORRECTLY

1956 JUN 22 11 00 AM '56

Mail to District Office, Oil Conservation Commission, to which Form C-101 was sent not later than twenty days after completion of well. Follow instructions in Rules and Regulations of the Commission. Submit in QUINTUPLICATE. If State Land submit 6 Copies

Oil Exploration, Inc.
(Company or Operator)

Irwin
(Lease)

Well No. 1, in NW 1/4 of NW 1/4, of Sec. 29, T. 21-N, R. 36-E, NMPM.

Wildcat Pool, Union County.

Well is 660 feet from North line and 660 feet from West line

of Section 29. If State Land the Oil and Gas Lease No. is

Drilling Commenced October 7, 1955. Drilling was Completed January 3, 1956

Name of Drilling Contractor Hap Edwards and son (Edwards & Son Drilling Company)

Address Box 727, Stinnett, Texas

Elevation above sea level at Top of Tubing Head 4517 G.L. The information given is to be kept confidential until further notice

OIL SANDS OR ZONES

No. 1, from None to No. 4, from to

IMPORTANT WATER SANDS

Include data on rate of water inflow and elevation to which water rose in hole.

No. 1, from 100 to 140 feet. Small amount

No. 2, from 710 to 730 feet. Small amount

CASING RECORD

SIZE	WEIGHT PER FOOT	NEW OR USED	AMOUNT	KIND OF SHOE	CUT AND PULLED FROM	PERFORATIONS	PURPOSE
16"	65#	used	437	Guide			Surface casing
13-3/8"	48#	new & used	744	Guide			Water shut-off

MUDDING AND CEMENTING RECORD

SIZE OF HOLE	SIZE OF CASING	WATER SET	NO. BAGS OF CEMENT	METHOD USED	MUD GRAVITY	AMOUNT OF MUD USED
18"	16	437	250	Halliburton		
15"	13-3/8	744	200	Halliburton		

RECORD OF PRODUCTION AND STIMULATION

(Record the Process used, No. of Qts. or Gals. used, interval treated or shot.)

None - hole crooked and abandoned

#1

RECORD OF DRILL-STEM AND SPECIAL TESTS

If drill-stem or other special tests or deviation surveys were made, submit report on separate sheet and attach hereto

TOOLS USED

Rotary tools were used from.....feet to.....feet, and from.....feet to.....feet.
 Cable tools were used from.....0.....feet to.....1010 (T.D.).....feet, and from.....feet to.....feet.

PRODUCTION

Put to Producing....., 19.....

OIL WELL: The production during the first 24 hours was.....barrels of liquid of which.....% was
 was oil;% was emulsion;% water; and.....% was sediment. A.P.I.
 Gravity.....

GAS WELL: The production during the first 24 hours was.....M.C.F. plus.....barrels of
 liquid Hydrocarbon. Shut in Pressure.....lbs.

Length of Time Shut in.....

PLEASE INDICATE BELOW FORMATION TOPS (IN CONFORMANCE WITH GEOGRAPHICAL SECTION OF STATE):

FORMATION RECORD

From	To	Thickness in Feet	Formation	From	To	Thickness in Feet	Formation
0	80	80	Sand and gravel				
80	180	100	Sand and shale				
180	205	25	Shale				
205	240	35	Sand				
240	400	160	Shale w/ sand stringers				
400	1010	610	Red bed w/ stringers of sand, limestone and anhydrite				

ATTACH SEPARATE SHEET IF ADDITIONAL SPACE IS NEEDED

I hereby swear or affirm that the information given herewith is a complete and correct record of the well and all work done on it so far
 as can be determined from available records.

Roy T. Short June 20, 1956
 (Date)

Company or Operator.....Oil Exploration, Inc.....

Address.....1909 First National Building.....

Name.....Roy T. Short.....

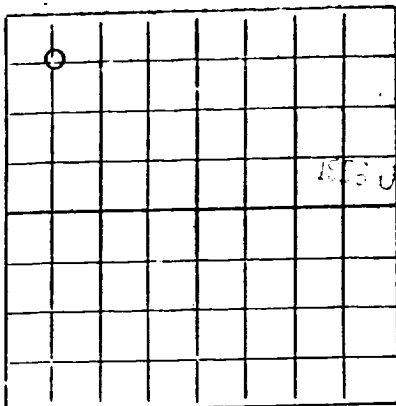
Position or Title.....Exploration Manager.....

NEW MEXICO OIL CONSERVATION COMMISSION

Santa Fe, New Mexico

WELL RECORD

Mail to District Office, Oil Conservation Commission, to which Form C-101 was sent not later than twenty days after completion of well. Follow instructions in Rules and Regulations of the Commission. Submit in QUINTUPLICATE. If State Land submit 6 Copies



AREA 640 ACRES
LOCATE WELL CORRECTLY

Oil Exploration, Inc. Irwin
(Company or Operator) (Lease)

Well No. 1, in NW 1/4 of NW 1/4, of Sec. 29, T. 21-N, R. 36-E, NMPM.
Wildcat Pool, Union County.

Well is 660 feet from North line and 660 feet from West line of Section 29. If State Land the Oil and Gas Lease No. is

Drilling Commenced October 7, 1955. Drilling was Completed January 3, 1956.
Name of Drilling Contractor Hap Edwards and son (Edwards & Son Drilling Company)
Address Box 727, Stinnett, Texas

Elevation above sea level at Top of Tubing Head 4517 G.L. The information given is to be kept confidential until further notice.

OIL SANDS OR ZONES

No. 1, from None to No. 4, from to

IMPORTANT WATER SANDS

Include data on rate of water inflow and elevation to which water rose in hole.

No. 1, from 100 to 140 feet. Small amount
No. 2, from 710 to 730 feet. Small amount

CASING RECORD

SIZE	WEIGHT PER FOOT	NEW OR USED	AMOUNT	KIND OF SHOE	CUT AND PULLED FROM	PERFORATIONS	PURPOSE
16"	65#	used	437	Guide			Surface casing
13-3/8"	48#	new & used	744	Guide			Water shut-off

MUDDING AND CEMENTING RECORD

SIZE OF HOLE	SIZE OF CASING	WHERE SET	NO. BAGS OF CEMENT	METHOD USED	MUD GRAVITY	AMOUNT OF MUD USED
18"	16	437	250	Halliburton		
15"	13-3/8	744	200	Halliburton		

RECORD OF PRODUCTION AND STIMULATION

(Record the Process used, No. of Qts. or Gals. used, interval treated or shot.)

None - hole crooked and abandoned

NEW MEXICO OIL CONSERVATION COMMISSION

MISCELLANEOUS REPORTS ON WELLS

(Submit to appropriate District Office as per Commission Rule 1106)

CHANGE
OK

COMPANY OIL EXPLORATION, INC. 1909 First National Building
(Address) Oklahoma City, Oklahoma

LEASE IRWIN "A" WELL NO. 1-X UNIT D S 29 T 21-N R 36-E

DATE WORK PERFORMED 5-20-56 POOL Wildcat

This is a Report of: (Check appropriate block) Results of Test of Casing Shut-off
 Beginning Drilling Operations Remedial Work
 Plugging Other _____

Detailed account of work done, nature and quantity of materials used and results obtained.
Set 7348' of 4-1/2" OD 16.60# used casing @ 7345' W/150 sacks cement. WOC 72 hrs.
Casing pressure tested for 30 minutes and found to be OK.

Note: Information confidential until further notice

Received 7-12-56; Kept confidential 90 days to 10/12/56

OIL CONSERVATION COMMISSION

I hereby certify that the information given above is true and complete to the best of my knowledge.

Name *Daniel S. Nutter*
Title DANIEL S. NUTTER
Petroleum Engineer
Date OCT 10 1956

Name *Roy T. Short* (Roy T. Short)
Position Exploration Manager
Company Oil Exploration, Inc.