

Closure Report

Site Description

Site Name:	Riverbend B Federal #8 SWD Battery
Company:	Oxy Permian Ltd.
Legal Description:	U/L D, Section 23, T24S, R29E
County:	Eddy County, NM
GPS Coordinates:	N 32.20884° W 103.96304°

Release Data

Date of Release:	06/03/2014
Type of Release:	Produced water
Source of Release:	Fatigue on 4" poly line from the well to the battery
Volume of Release:	240 bbls
Volume Recovered:	230 bbls

Remediation Specifications

Remediation Parameters:	Remove the contaminated material from within the lined battery and replace it with clean material.	
Remediation Activities:	March 2015	
Plan Sent to OCD:	n/a	n/a, lined battery
OCD Approval of Plan:	n/a	n/a, lined battery
Plan Sent to BLM:	n/a	n/a, lined battery
BLM Approval of Plan:	n/a	n/a, lined battery

Supporting Documentation

Initial C-141	Signed 06/23/2014
Final C-141	Signed 02/23/2016
Site Diagram	June 2014
Groundwater Plot	100'
TOPO Maps	June 2014
Lab Summary	n/a
Lab Analysis	n/a
Correspondence	n/a

Request for Closure

Based on the completion of the remediation plan as agreed upon, BBC International requests closure approval from NMOCD.

Cliff Brunson, President of BBC International Inc.

02/25/2016

District I
1625 N. French Dr., Hobbs, NM 88240
District II
811 S. First St., Artesia, NM 88210
District III
1000 Rio Brazos Road, Aztec, NM 87410
District IV
1220 S. St. Francis Dr., Santa Fe, NM 87505

State of New Mexico
Energy Minerals and Natural Resources

Oil Conservation Division
1220 South St. Francis Dr.
Santa Fe, NM 87505

Form C-141
Revised August 8, 2011

Submit 1 Copy to appropriate District Office in
accordance with 19.15.29 NMAC.

Release Notification and Corrective Action

OPERATOR

☒ Initial Report ☐ Final Report

Name of Company	Oxy Permian Ltd.	Contact	Chancey Summers
Address	1017 W. Stanolind Rd, Hobbs, NM 88240	Telephone No.	(575) 397-8216
Facility Name	Riverbend B Federal #8 SWD Battery	Facility Type	Battery
Surface Owner	BLM	Mineral Owner	API No.30-015-28390(nearest well)

LOCATION OF RELEASE

Unit Letter	Section	Township	Range	Feet from the	North/South Line	Feet from the	East/West Line	County
D	23	24S	29E					Eddy County, NM

Latitude N 32.20871° Longitude W 103.96273°

NATURE OF RELEASE

Type of Release	Produced water	Volume of Release	240 bbls	Volume Recovered	230 bbls
Source of Release	Fatigue on a 4" poly line from the well to the battery	Date and Hour of Occurrence	06/03/2014	Date and Hour of Discovery	
Was Immediate Notice Given?	<input checked="" type="checkbox"/> Yes <input type="checkbox"/> No <input type="checkbox"/> Not Required	If YES, To Whom?	Mike Bratcher, NMOCD and Jennifer VanCuren, BLM		
By Whom?	Kathy Purvis, BBC International	Date and Hour	06/04/2014 @ 9:40 am		
Was a Watercourse Reached?	<input type="checkbox"/> Yes <input checked="" type="checkbox"/> No	If YES, Volume Impacting the Watercourse.			

If a Watercourse was Impacted, Describe Fully.*


Describe Cause of Problem and Remedial Action Taken.*

Fatigue on a 4" poly line from the well to the battery caused 240 bbls of produced water to leak onto the ground. A vacuum truck recovered 230 bbls of produced water and the line was repaired or replaced.

Describe Area Affected and Cleanup Action Taken.*

The affected area is 20' x 50' inside the containment area. Remediation will be completed in accordance with a remediation plan approved by NMOCD and the BLM.

I hereby certify that the information given above is true and complete to the best of my knowledge and understand that pursuant to NMOCD rules and regulations all operators are required to report and/or file certain release notifications and perform corrective actions for releases which may endanger public health or the environment. The acceptance of a C-141 report by the NMOCD marked as "Final Report" does not relieve the operator of liability should their operations have failed to adequately investigate and remediate contamination that pose a threat to ground water, surface water, human health or the environment. In addition, NMOCD acceptance of a C-141 report does not relieve the operator of responsibility for compliance with any other federal, state, or local laws and/or regulations.

Signature: 	OIL CONSERVATION DIVISION		
Printed Name: Chancey Summers	Approved by Environmental Specialist:		
Title: HES Specialist	Approval Date:	Expiration Date:	
E-mail Address: Chancey.Summers@oxy.com	Conditions of Approval:		Attached <input type="checkbox"/>
Date: 6-23-14	Phone: (575) 397-8216		

* Attach Additional Sheets If Necessary

District I
1625 N. French Dr., Hobbs, NM 88240
District II
811 S. First St., Artesia, NM 88210
District III
1000 Rio Brazos Road, Aztec, NM 87410
District IV
1220 S. St. Francis Dr., Santa Fe, NM 87505

State of New Mexico
Energy Minerals and Natural Resources
Oil Conservation Division
1220 South St. Francis Dr.
Santa Fe, NM 87505

Form C-141
Revised August 8, 2011

Submit 1 Copy to appropriate District Office in
accordance with 19.15.29 NMAC.

Release Notification and Corrective Action

OPERATOR

☐ Initial Report ☒ Final Report

Name of Company	Oxy Permian Ltd.	Contact	Casey Summers
Address	6 Desta Drive, Midland TX 79705	Telephone No.	(575) 513-8289
Facility Name	Riverbend B Federal #8 SWD Battery	Facility Type	Battery
Surface Owner	BLM	Mineral Owner	API No.30-015-28390(nearest well)

LOCATION OF RELEASE

Unit Letter	Section	Township	Range	Feet from the	North/South Line	Feet from the	East/West Line	County
D	23	24S	29E					Eddy County, NM

Latitude N 32.20871° Longitude W 103.96273°

NATURE OF RELEASE

Type of Release	Produced water	Volume of Release	240 bbls	Volume Recovered	230 bbls
Source of Release	Fatigue on a 4" poly line from the well to the battery	Date and Hour of Occurrence	06/03/2014	Date and Hour of Discovery	
Was Immediate Notice Given?	<input checked="" type="checkbox"/> Yes <input type="checkbox"/> No <input type="checkbox"/> Not Required	If YES, To Whom?	Mike Bratcher, NMOCD and Jennifer VanCuren, BLM		
By Whom?	Kathy Purvis, BBC International	Date and Hour	06/04/2014 @ 9:40 am		
Was a Watercourse Reached?	<input type="checkbox"/> Yes <input checked="" type="checkbox"/> No	If YES, Volume Impacting the Watercourse.			

If a Watercourse was Impacted, Describe Fully.*


Describe Cause of Problem and Remedial Action Taken.*

Fatigue on a 4" poly line from the well to the battery caused 240 bbls of produced water to leak onto the ground. A vacuum truck recovered 230 bbls of produced water and the line was repaired or replaced.

Describe Area Affected and Cleanup Action Taken.*

The affected area is 20' x 50' inside the containment area. Remediation was completed by removing the contaminated material from within the lined battery and replacing it with clean material.

I hereby certify that the information given above is true and complete to the best of my knowledge and understand that pursuant to NMOCD rules and regulations all operators are required to report and/or file certain release notifications and perform corrective actions for releases which may endanger public health or the environment. The acceptance of a C-141 report by the NMOCD marked as "Final Report" does not relieve the operator of liability should their operations have failed to adequately investigate and remediate contamination that pose a threat to ground water, surface water, human health or the environment. In addition, NMOCD acceptance of a C-141 report does not relieve the operator of responsibility for compliance with any other federal, state, or local laws and/or regulations.

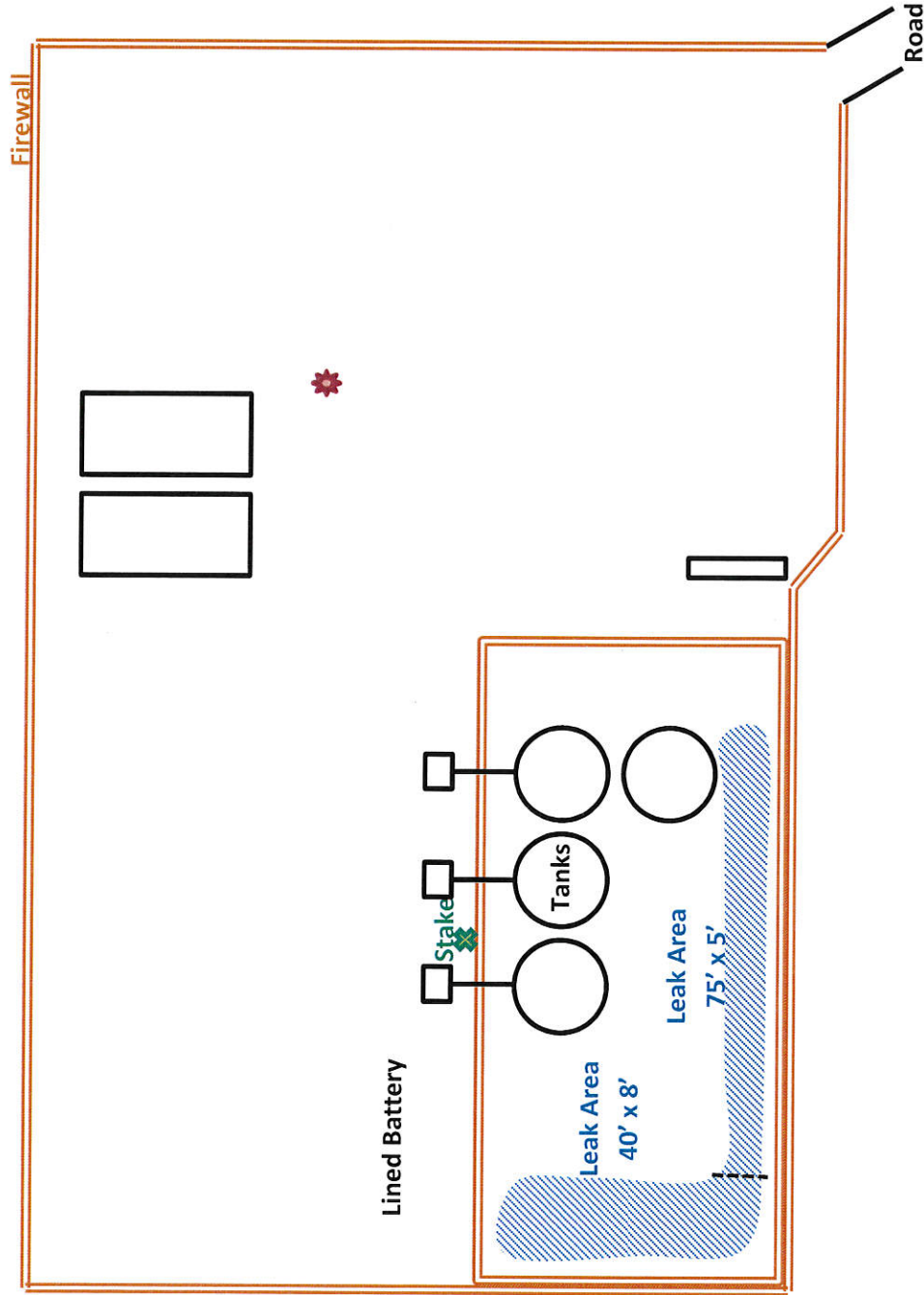
Signature: 	OIL CONSERVATION DIVISION		
Printed Name: Casey Summers	Approved by Environmental Specialist:		
Title: NM Environmental Advisor	Approval Date:	Expiration Date:	
E-mail Address: Casey.Summers@oxy.com	Conditions of Approval:		Attached <input type="checkbox"/>
Date: 2-23-16	Phone: (575) 513-8289		

* Attach Additional Sheets If Necessary



Oxy

Riverbend Federal #8 SWD Battery



U/L D, Section 23, T24S, R29E
Eddy County, NM
N 32.20884° W 103.96304°
API# 30-015-28390 (nearest well)

BBC International, Inc.

Oxy

Riverbend Federal #8 SWD Battery

Date: 06/20/2014 DRWG by: K. Purvis

NOT TO SCALE File: Oxy 2014



Groundwater Plot

Oxy Riverbend Federal #8 SWD Battery

County
Eddy

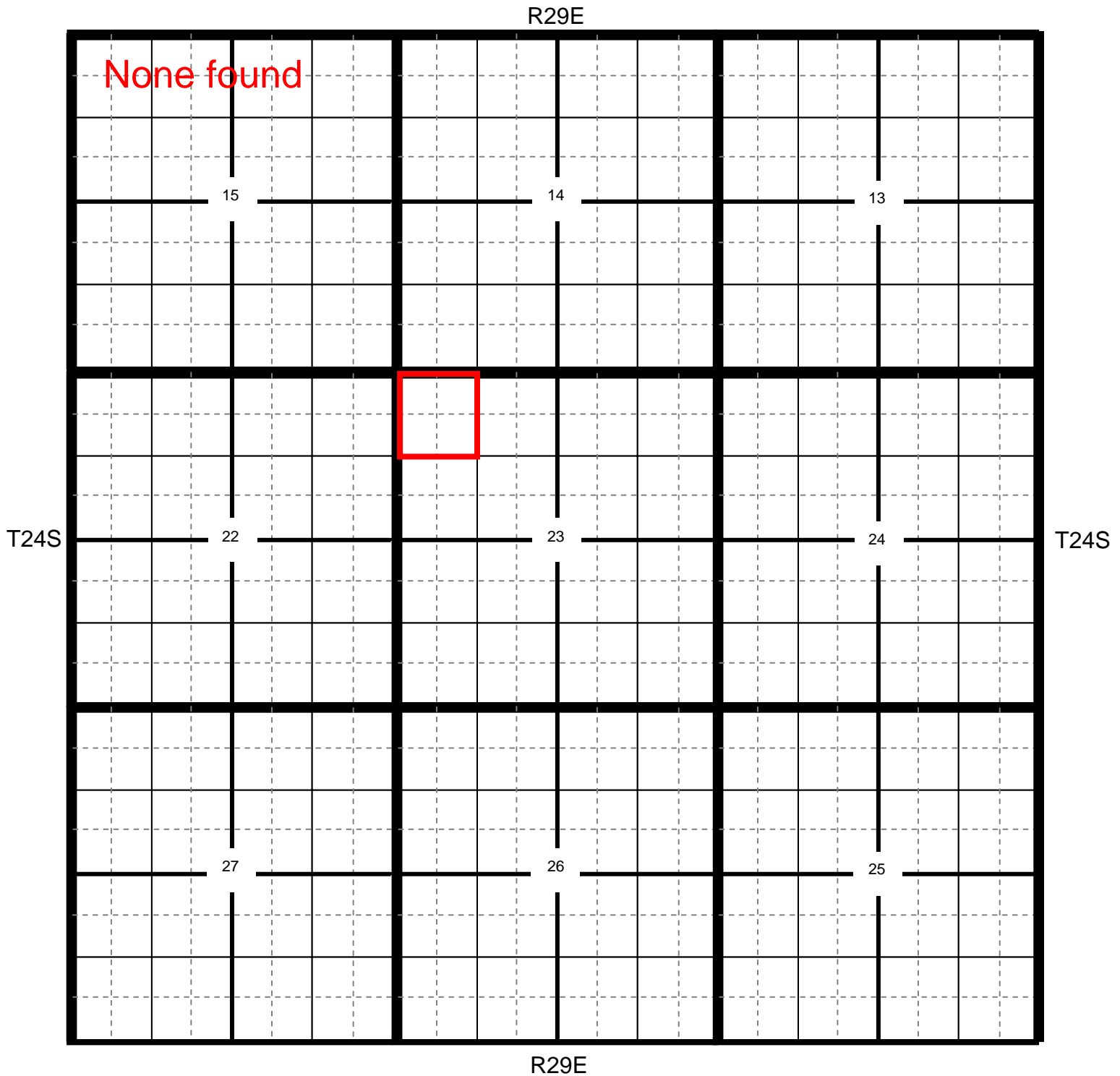
Unit Letter
D

Section
23

Township
24S

Range
29E

Trend Map 100'



📍 Location

● OCD

● USGS

● SEO

● All Databases

Oxy Riverbend Federal #8 SWD Battery

County Eddy
 Unit Letter D
 Section 23
 Township 24S
 Range 29E

Trend Map 100'

1		2	
NW/NW	NE/NW	NW/NE None found	NE/NE
Unit Letter D	Unit Letter C	Unit Letter B	Unit Letter A
SW/NW	SE/NW	SW/NE	SE/NE
Unit Letter E	Unit Letter F	Unit Letter G	Unit Letter H
NW/SW	NE/SW	NW/SE	NE/SE
Unit Letter L	Unit Letter K	Unit Letter J	Unit Letter I
SW/SW	SE/SW	SW/SE	SE/SE
Unit Letter M	Unit Letter N	Unit Letter O	Unit Letter P
3		4	

Riverbend Federal #8 SWD Battery



Oxy

Riverbend Federal #8 SWD Battery

