

Closure Report

Site Description

Site Name:	Cougar Fed Com #1 Battery
Company:	Oxy Permian Ltd.
Legal Description:	U/L A, Section 35, T18S, R29E
County:	Eddy County, NM
GPS Coordinates:	N 32.70858° W 104.04045°

Release Data

Date of Release:	07/28/2015
Type of Release:	Oil and produced water
Source of Release:	Internal corrosion of the central oil tank
Volume of Release:	50 bbls oil and 25 bbls produced water
Volume Recovered:	0 bbls

Remediation Specifications

Remediation Parameters:	Remove contaminated material from within the lined battery and replace it with clean material.	
Remediation Activities:	January 2016	
Plan Sent to OCD:	n/a, lined btry	n/a
OCD Approval of Plan:	n/a, lined btry	n/a
Plan Sent to BLM:	n/a, lined btry	n/a
BLM Approval of Plan:	n/a, lined btry	n/a

Supporting Documentation

Initial C-141	Signed 08/13/2015
Final C-141	Signed 02/23/2016
Site Diagram	July 2015
Groundwater Plot	150'-175'
TOPO Maps	July 2015
Lab Summary	n/a, lined battery
Lab Analysis	n/a, lined battery
Correspondence	n/a, lined battery

Request for Closure

Based on the completion of the remediation plan as agreed upon, BBC International requests closure approval from NMOCD.

Cliff Brunson, President of BBC International Inc.

02/25/2016

District I
1625 N. French Dr., Hobbs, NM 88240
District II
811 S. First St., Artesia, NM 88210
District III
1000 Rio Brazos Road, Aztec, NM 87410
District IV
1220 S. St. Francis Dr., Santa Fe, NM 87505

State of New Mexico
Energy Minerals and Natural Resources
Oil Conservation Division
1220 South St. Francis Dr.
Santa Fe, NM 87505

Form C-141
Revised August 8, 2011

Submit 1 Copy to appropriate District Office in
accordance with 19.15.29 NMAC.

Release Notification and Corrective Action

OPERATOR

☒ Initial Report ☐ Final Report

Name of Company	Oxy Permian Ltd.	Contact	CJ Summers
Address	6 Desta Drive, Midland, TX 79705	Telephone No.	(432) 685-5824
Facility Name	Cougar Fed Com #1 Battery	Facility Type	Battery
Surface Owner	BLM	Mineral Owner	API No. 30-015-29950

LOCATION OF RELEASE

Unit Letter	Section	Township	Range	Feet from the	North/South Line	Feet from the	East/West Line	County
A	35	18S	29E					Eddy County, NM

Latitude N 32.70858° Longitude W 104.04045°

NATURE OF RELEASE

Type of Release	Oil and produced water	Volume of Release	50 bbls oil, 25 bbls produced water	Volume Recovered	0 bbls
Source of Release	Internal corrosion of the central oil tank	Date and Hour of Occurrence	07/28/2015	Date and Hour of Discovery	
Was Immediate Notice Given?	<input checked="" type="checkbox"/> Yes <input type="checkbox"/> No <input type="checkbox"/> Not Required	If YES, To Whom?	Mike Bratcher and Heather Patterson-NMOCD, Shelly Tucker-BLM		
By Whom?	Kathy Purvis @ BBC International Inc.	Date and Hour	07/28/2015 @ 3:07 pm		
Was a Watercourse Reached?	<input type="checkbox"/> Yes <input checked="" type="checkbox"/> No	If YES, Volume Impacting the Watercourse.			

If a Watercourse was Impacted, Describe Fully.*


Describe Cause of Problem and Remedial Action Taken.*

Internal corrosion of the central oil tank caused 50 bbls of oil and 25 bbls of produced water onto the ground. The fluids were not recoverable and the tank was repaired or removed.

Describe Area Affected and Cleanup Action Taken.*

The affected area is approximately 75' x 35' on location inside the firewall. Remediation will be completed according to a remediation plan approved by NMOCD and the BLM.

I hereby certify that the information given above is true and complete to the best of my knowledge and understand that pursuant to NMOCD rules and regulations all operators are required to report and/or file certain release notifications and perform corrective actions for releases which may endanger public health or the environment. The acceptance of a C-141 report by the NMOCD marked as "Final Report" does not relieve the operator of liability should their operations have failed to adequately investigate and remediate contamination that pose a threat to ground water, surface water, human health or the environment. In addition, NMOCD acceptance of a C-141 report does not relieve the operator of responsibility for compliance with any other federal, state, or local laws and/or regulations.

Signature: 	OIL CONSERVATION DIVISION		
Printed Name: CJ Summers	Approved by Environmental Specialist:		
Title: HES Lead	Approval Date:	Expiration Date:	
E-mail Address: chancey_summers@oxy.com	Conditions of Approval:		Attached <input type="checkbox"/>
Date: 8-13-15 Phone: (432) 685-5824			

* Attach Additional Sheets If Necessary

District I
1625 N. French Dr., Hobbs, NM 88240
District II
811 S. First St., Artesia, NM 88210
District III
1000 Rio Brazos Road, Aztec, NM 87410
District IV
1220 S. St. Francis Dr., Santa Fe, NM 87505

State of New Mexico
Energy Minerals and Natural Resources

Oil Conservation Division
1220 South St. Francis Dr.
Santa Fe, NM 87505

Form C-141
Revised August 8, 2011

Submit 1 Copy to appropriate District Office in
accordance with 19.15.29 NMAC.

Release Notification and Corrective Action

OPERATOR

☐ Initial Report ☒ Final Report

Name of Company	Oxy Permian Ltd.	Contact	Casey Summers
Address	6 Desta Drive, Midland, TX 79705	Telephone No.	(575) 513-8289
Facility Name	Cougar Fed Com #1 Battery	Facility Type	Battery
Surface Owner	BLM	Mineral Owner	
		API No.	30-015-29950

LOCATION OF RELEASE

Unit Letter	Section	Township	Range	Feet from the	North/South Line	Feet from the	East/West Line	County
A	35	18S	29E					Eddy County, NM

Latitude N 32.70858° Longitude W 104.04045°

NATURE OF RELEASE

Type of Release	Oil and produced water	Volume of Release	50 bbls oil, 25 bbls produced water	Volume Recovered	0 bbls
Source of Release	Internal corrosion of the central oil tank	Date and Hour of Occurrence	07/28/2015	Date and Hour of Discovery	
Was Immediate Notice Given?	<input checked="" type="checkbox"/> Yes <input type="checkbox"/> No <input type="checkbox"/> Not Required	If YES, To Whom?	Mike Bratcher and Heather Patterson-NMOCD, Shelly Tucker-BLM		
By Whom?	Kathy Purvis @ BBC International Inc.	Date and Hour	07/28/2015 @ 3:07 pm		
Was a Watercourse Reached?	<input type="checkbox"/> Yes <input checked="" type="checkbox"/> No	If YES, Volume Impacting the Watercourse.			

If a Watercourse was Impacted, Describe Fully.*


Describe Cause of Problem and Remedial Action Taken.*

Internal corrosion of the central oil tank caused 50 bbls of oil and 25 bbls of produced water onto the ground. The fluids were not recoverable and the tank was repaired or removed.

Describe Area Affected and Cleanup Action Taken.*

The affected area is approximately 75' x 35' on location inside the firewall. Remediation was completed by removing the contaminated material from within the lined battery and replacing it with clean material.

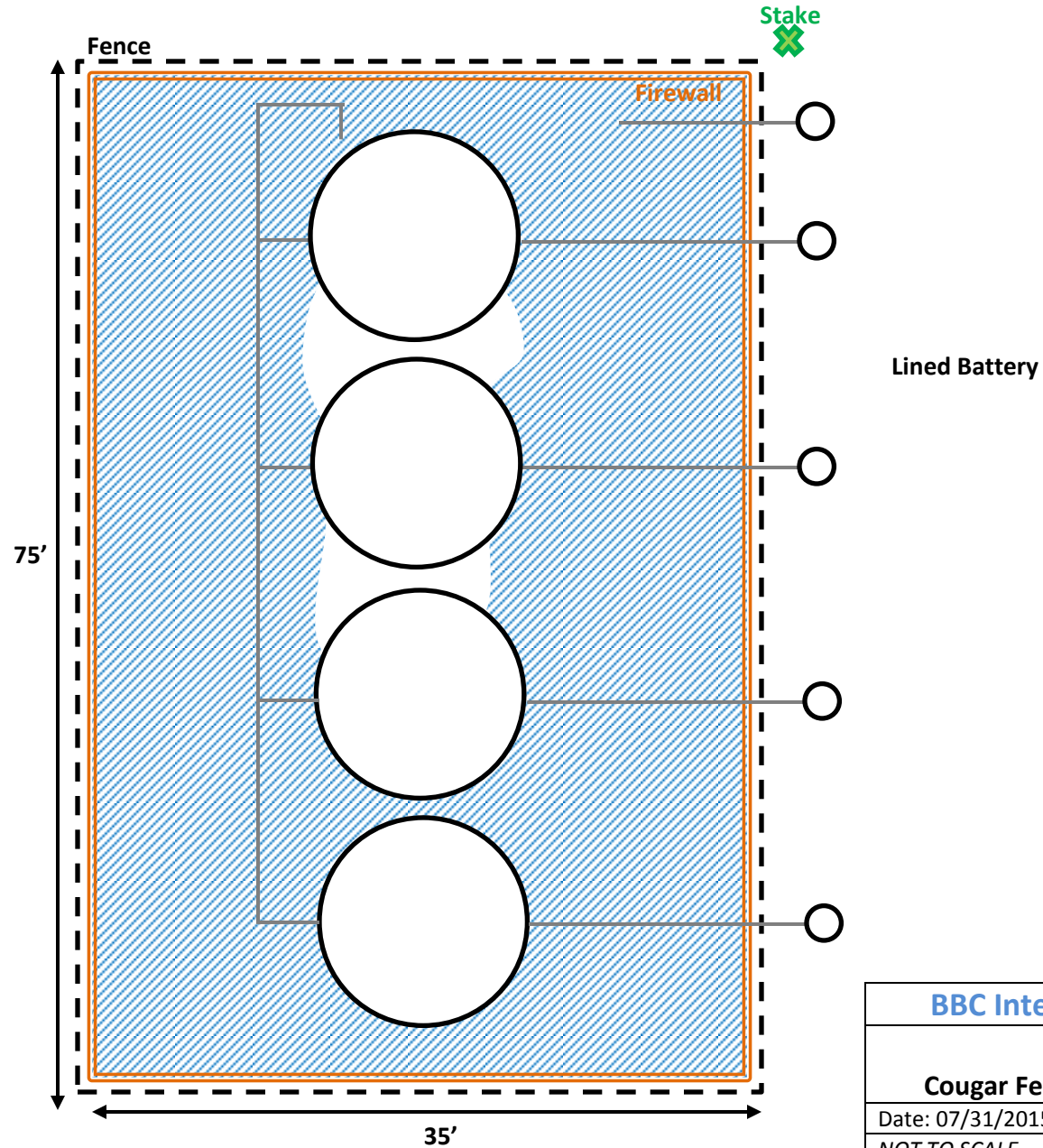
I hereby certify that the information given above is true and complete to the best of my knowledge and understand that pursuant to NMOCD rules and regulations all operators are required to report and/or file certain release notifications and perform corrective actions for releases which may endanger public health or the environment. The acceptance of a C-141 report by the NMOCD marked as "Final Report" does not relieve the operator of liability should their operations have failed to adequately investigate and remediate contamination that pose a threat to ground water, surface water, human health or the environment. In addition, NMOCD acceptance of a C-141 report does not relieve the operator of responsibility for compliance with any other federal, state, or local laws and/or regulations.

Signature: 		<u>OIL CONSERVATION DIVISION</u>	
Printed Name: Casey Summers		Approved by Environmental Specialist:	
Title: NM Environmental Advisor	Approval Date:	Expiration Date:	
E-mail Address: casey_summers@oxy.com	Conditions of Approval:		Attached <input type="checkbox"/>
Date: 2-23-16	Phone: (575) 513-8289		

* Attach Additional Sheets If Necessary



Oxy
Cougar Fed Com #1 Battery



U/L A, Section 35, T18S, R29E
Eddy County, NM
N 32.70858° W 104.04045°
API#30-015-29950

BBC International, Inc.

Oxy
Cougar Fed Com #1 Battery

Date: 07/31/2015

DRWG by: K. Purvis

NOT TO SCALE

File: Oxy 2015



Groundwater Plot

Oxy Cougar Fed Com #1 Battery

County
Eddy

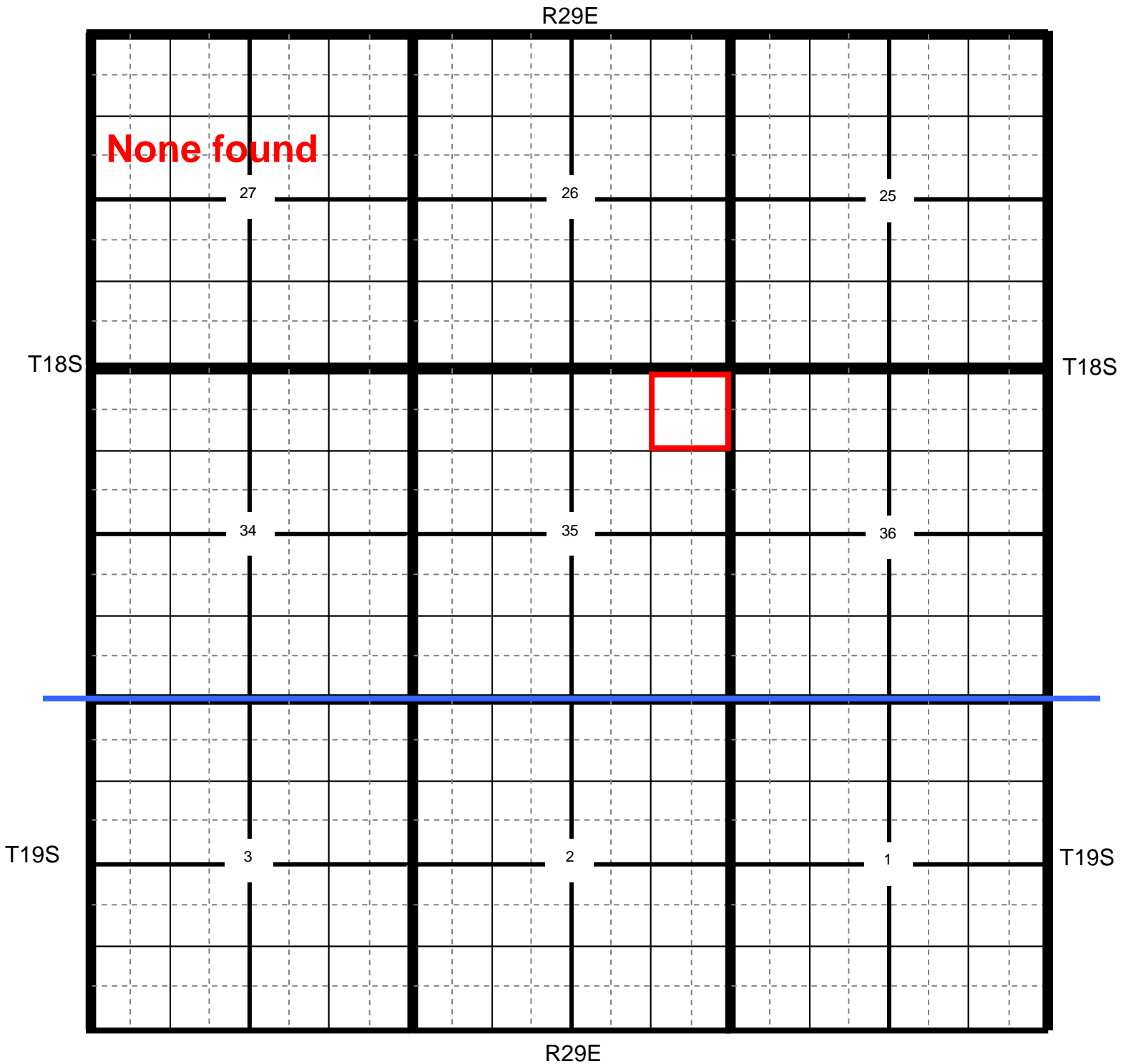
Unit Letter
A

Section
35

Township
18S

Range
29E

Trend Map 150'-175'



📍 Location

● OCD

● USGS

● SEO

● All Databases

Oxy Cougar Fed Com #1 Battery

County Eddy **Unit Letter** A **Section** 35 **Township** 18S **Range** 29E

Trend Map 150'-175'

1

2

NW/NW None found	NE/NW	NW/NE	NE/NE
Unit Letter D	Unit Letter C	Unit Letter B	Unit Letter A
SW/NW	SE/NW	SW/NE	SE/NE
Unit Letter E	Unit Letter F	Unit Letter G	Unit Letter H
NW/SW	NE/SW	NW/SE	NE/SE
Unit Letter L	Unit Letter K	Unit Letter J	Unit Letter I
SW/SW	SE/SW	SW/SE	SE/SE
Unit Letter M	Unit Letter N	Unit Letter O	Unit Letter P

3

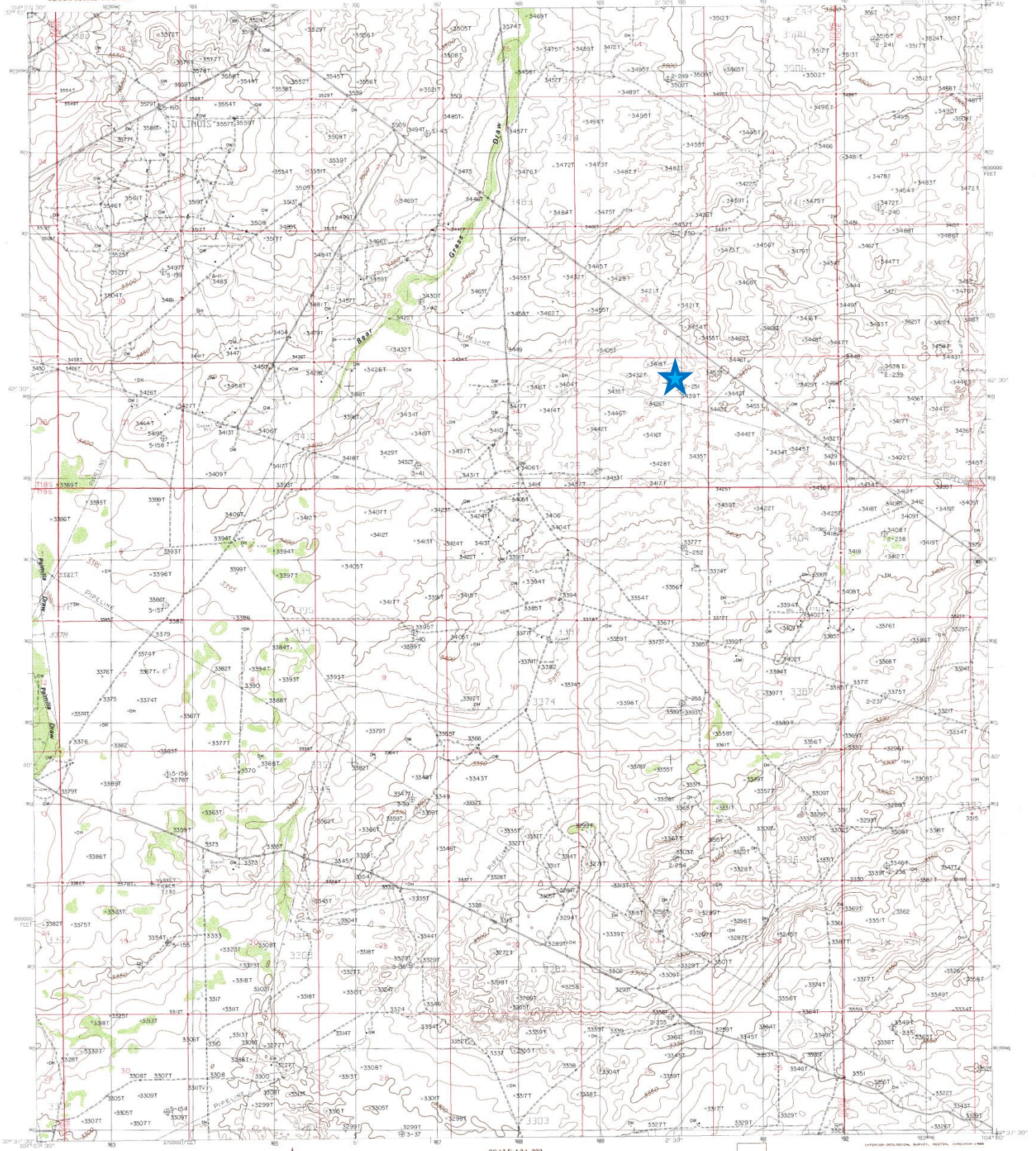
4

Oxy

Cougar Fed Com #1 Battery

UNITED STATES
DEPARTMENT OF THE INTERIOR
GEOLOGICAL SURVEY

ILLINOIS CAMP NE QUADRANGLE
NEW MEXICO-EDDY CO.
7.5 MINUTE SERIES (TOPOGRAPHIC)



PRODUCED BY THE UNITED STATES GEOLOGICAL SURVEY
CONTROL BY THE UNITED STATES GEOLOGICAL SURVEY
FIELD CHECKED BY THE UNITED STATES GEOLOGICAL SURVEY
PROJECTION: TRANSVERSE MERCATOR
GRID: INCHES UNIVERSAL TRANSVERSE MERCATOR
HORIZONTAL STATE GRID TIES: NEW MEXICO
UTM GRID ORIGINATOR: NATIONAL GEODETIC SURVEY
UTM MAGNETIC NORTH DECLINATION: 10° EAST
VERTICAL DATUM: NATIONAL GEODETIC SURVEY DATUM
TO PLACE ON THE PREDICTED NORTH AMERICAN DATUM OF 1983,
move the projection lines as shown by dashed contour ticks
(9 meters south and 47 meters east).
There may be private inholdings within the boundaries of any
Federal and State Reservations shown on this map.
All marginal data and lettering generated and positioned by
automated type placement procedures.

THIS MAP COMPLETES WITH NATIONAL MAP ACCURACY STANDARDS
FOR SALE BY U.S. GEOLOGICAL SURVEY, DENVER, COLORADO 80225
OR RESTON, VIRGINIA 22092

1	2	3	4	5	6	7	8
1	2	3	4	5	6	7	8
1	2	3	4	5	6	7	8

ROAD LEGEND
Improved Road
Unimproved Road
Trail
Interstate Route
U.S. Route
State Route
ILLINOIS CAMP NE, NEW MEXICO
PROVISIONAL EDITION 1985
330441-TT-014

