

Imagine the result

Apache Corporation

**BARNSDALL
FEDERAL BATTERY
Remediation Plan
2RP-4202**

Eddy County, New Mexico

Sunday, August 06, 2017

Jennifer Van Curen
Environmental Project Scientist

BARNSDALL
FEDERAL BATTERY
REMEDIATION PLAN
2RP-4202

Prepared for:
Apache
Corporation
Lea County, New Mexico

Prepared by:
ARCADIS U.S., Inc.
1004 North Big Spring Street
Suite 300
Midland
Texas 79701
Tel 432 687 5400
Fax 432 687 5401

Our Ref.:
MT001200.0000.0000

Date:
August 6, 2017

This document is intended only for the use of the individual or entity for which it was prepared and may contain information that is privileged, confidential and exempt from disclosure under applicable law. Any dissemination, distribution or copying of this document is strictly prohibited.

1. INTRODUCTION	2
1. Summary of site investigation Activities	2
1. Environmental Assessment	5
1.1 Historical Images	5
1.2 Hydrology	5
2. Remediation Plan	5
2.1 Soil Remediation Plan	5
2.2 Site Remediation Activities	6
3. Noxious Weed Plan	6
8. APPENDICES	5
Appendix A	
Attachments	
Final C-141	
Appendix B	
Tables	
Photos	
Appendix C	
Laboratory Coonfirmation Results	

1. INTRODUCTION

The subject site is located against the south side of the firewall of the production facility at N32.811419 and W104.059036 in Section 27, T17S, R29E in Eddy County. The site is operated by Apache Corporation.

1. SUMMARY OF SITE INVESTIGATION ACTIVITIES

The New Mexico Oil Conservation Division (NMOCD) was notified of the 5 barrels (bbls.) fluid released with 4 bbls fluid recovered at the site via form C-141, submitted on May 5, 2017 by Bruce Baker with Apache Corporation.

The release was reported to have had the header riser pipe failed resulting in the release of fluids. The line was isolated and a vacuum truck was dispatched to pick up any fluid. The riser was repaired. There was an area of 1,440 sq. ft. impacted by the release.

Initial release site investigation activities were conducted in May 2017 by completing field and lab sampling to 7 feet below ground surface (bgs) using a EC meter before reaching a tight clay loam. The samples pulled at the depth above the clay loam was sent to a laboratory for analysis.

Soil sampling results are shown in the Table 1. The laboratory results are attached in Appendix C.

Table1: Soil Sample Results

Date	Sample #	Depth	Lab Data			Field Data
			BTEX	TPH	CL's	CL's
5/5/2017						
	SP 1	1'				4000
		2'				3280
		3'				3200
		4'				1,780
		5'				1100
		6'				550
		7'	ND	ND	144	180

TPH: Gasoline range (GRO) - >C6-C12; Diesel range (DRO) - >C12-C28

Figure 1: Sample Point Locations and Release Area



Figure 2: Historical Image of area in 2013



Figure 3: Historical Image of area in 2011



1. ENVIRONMENTAL ASSESSMENT

1.1 Historical Images

The 2013 and 2011 images show the area has not changed appearances up to 2016 as seen in Figures 2 & 3.

1.2 Hydrology

Groundwater depths in the area average 76 feet bgs (Waters Map). There is no surface water near this release site.

The site ranking for this site is a 10 based on the following:

Depth to ground water	>76' = 10
Wellhead Protection Area	>1000' = 0
Distance to surface water body	>1000' = 0

2. REMEDIATION PLAN

After review of various remedial options, we propose the following Remediation Plan for this release site as follows:

2.1 Soil Remediation Plan

At SP 1, clay was reached at a shallow depth with a small percentage of sand. SP 1 became a tight clay at 7 ft. bgs. An EC meter was used to delineate the site. One bottom sample was taken at SP 1 and sent to a laboratory. The horizontal extent of impacted samples was mapped using a GPS. Side wall samples will be grabbed at time of remediation.

The lab sample was analyzed to be below OCD guidelines for chlorides with groundwater less than 100 ft. but greater than 50 ft. Apache will remove 4 ft. bgs. and lay 20 mil reinforced liner. The area will then be backfilled with caliche in order for maintenance to be completed on header as needed.

2.2 Site Remediation Activities

Remedial activities were started in order to use a backhoe for delineation, and 2 ft. bgs has been removed and hauled to a state approved disposal facility. After receiving approval of this plan, the work will be completed.

3. NOXIOUS WEED PLAN

Apache will treat noxious weeds if they become established within the areas of the remediation. Weed control will be maintained on the disturbed land where noxious weeds exist both prior to remediation and restoration. Apache will consult with the Authorized Officer for acceptable weed control methods. Apache, in coordination with the OCD and BLM, may develop a noxious weed plan to include recommendations and guidelines for noxious weed and invasive species management throughout the disturbed areas and to minimize the spread of weeds to adjacent areas.



Appendix A

Attachments

NM OIL CONSERVATION

District I
1625 N. French Dr., Hobbs, NM 88240
District II
811 S. First St., Artesia, NM 88210
District III
1000 Rio Brazos Road, Aztec, NM 87410
District IV
1220 S. St. Francis Dr., Santa Fe, NM 87505

ARTESIA DISTRICT

MAY 08 2017

RECEIVED

State of New Mexico NM OIL CONSERVATION

Energy Minerals and Natural Resources

Oil Conservation Division

1220 South St. Francis Dr.

Santa Fe, NM 87505

ARTESIA DISTRICT

MAY 08 2017

RECEIVED

Form C-141
Revised August 8, 2011

Copy to appropriate District Office in accordance with 19.15.29 NMAC.

Release Notification and Corrective Action

Name of Company Apache Corporation 873		Contact Bruce Baker	
Address 2350 W Marland Street, Hobbs, NM 88240		Telephone No. (432) 631-6982	
Facility Name Barnsdall Federal Battery		Facility Type Battery	
Surface Owner Federal		Mineral Owner	API No. 30-015-42364

LOCATION OF RELEASE

Unit Letter A	Section 27	Township 17S	Range 29E	Feet from the	North/South Line	Feet from the	East/West Line	County Eddy
------------------	---------------	-----------------	--------------	---------------	------------------	---------------	----------------	----------------

Latitude 32.811419 Longitude -104.058036

NATURE OF RELEASE

Type of Release Oil and Produced Water	Volume of Release 4 barrels of water and 1 barrel of oil	Volume Recovered 1 barrel of oil and 3 barrels of water
Source of Release Header	Date and Hour of Occurrence 4/24/2017	Date and Hour of Discovery 4/24/2017 at 5:00 a.m.
Was Immediate Notice Given? <input checked="" type="checkbox"/> Yes <input type="checkbox"/> No <input type="checkbox"/> Not Required	If YES, To Whom? Shelly Tucker (BLM)	
By Whom? Bruce Baker	Date and Hour 4/25/2017 at 12:33 pm via email	
Was a Watercourse Reached? <input type="checkbox"/> Yes <input checked="" type="checkbox"/> No	If YES, Volume Impacting the Watercourse.	

If a Watercourse was Impacted, Describe Fully.*

Describe Cause of Problem and Remedial Action Taken.*
A header riser pipe failed resulting in the release of fluids. The line was isolated and vacuum trucks dispatched to pick-up standing fluid. The riser was repaired.

Describe Area Affected and Cleanup Action Taken.*
The release affected 1400 square feet of pasture south of the battery.

New forms can be found in the
New Mexico State Website in forms:
<http://www.emnrd.state.nm.us/OCD/forms.html>

I hereby certify that the information given above is true and complete to the best of my knowledge and understand that pursuant to NMOCD rules and regulations all operators are required to report and/or file certain release notifications and perform corrective actions for releases which may endanger public health or the environment. The acceptance of a C-141 report by the NMOCD marked as "Final Report" does not relieve the operator of liability should their operations have failed to adequately investigate and remediate contamination that pose a threat to ground water, surface water, human health or the environment. In addition, NMOCD acceptance of a C-141 report does not relieve the operator of responsibility for compliance with any other federal, state, or local laws and/or regulations.

Signature: <i>Bruce Baker</i>		OIL CONSERVATION DIVISION	
Printed Name: Bruce Baker		Approved by Environmental Specialist: <i>Crystal Wren</i>	
Title: Environmental Technician		Approval Date: 5/10/17	Expiration Date: N/A
E-mail Address: larry.baker@apachecorp.com		Conditions of Approval: <i>see attached</i>	Attached <input checked="" type="checkbox"/>
Date: 5/5/2017	Phone: (432) 631-6982		

* Attach Additional Sheets If Necessary

2RP-4202

Weaver, Crystal, EMNRD




From: Baker, Larry <Larry.Baker@apachecorp.com>
Sent: Friday, May 5, 2017 7:48 AM
To: Bratcher, Mike, EMNRD; Weaver, Crystal, EMNRD; 'stucker@blm.gov'
Subject: Initial C-141
Attachments: Barnsdall Federal Battery Initial C-141.doc

All,

Attached is the initial C-141 for the release that occurred at the Barnsdall Federal Battery on 4/24/2017. Please let me know if you have any questions or wish to discuss. Thanks and have a good day.

Bruce Baker
Apache Corporation
Environmental Technician
Northwest District
Email: larry.baker@apachecorp.com
Mobile: 432-631-6982

Legend

-  Barnsdall facility
-  SP 1
-  Untitled Polygon

Barnsdall facility

SP 1



Appendix B

Photos



Appendix C

Laboratory Sample Results

May 22, 2017

JENNIFER VAN CUREN

ARCADIS U.S., INC.

2999 OAK ROAD, SUITE 300

WALNUT CREEK, CA 94597

RE: BARNSDALL CTB

Enclosed are the results of analyses for samples received by the laboratory on 05/15/17 16:15.

Cardinal Laboratories is accredited through Texas NELAP under certificate number T104704398-16-8. Accreditation applies to drinking water, non-potable water and solid and chemical materials. All accredited analytes are denoted by an asterisk (*). For a complete list of accredited analytes and matrices visit the TCEQ website at www.tceq.texas.gov/field/qa/lab_accred_certif.html.

Cardinal Laboratories is accredited through the State of Colorado Department of Public Health and Environment for:

Method EPA 552.2	Haloacetic Acids (HAA-5)
Method EPA 524.2	Total Trihalomethanes (TTHM)
Method EPA 524.4	Regulated VOCs (V1, V2, V3)

Accreditation applies to public drinking water matrices.

This report meets NELAP requirements and is made up of a cover page, analytical results, and a copy of the original chain-of-custody. If you have any questions concerning this report, please feel free to contact me.

Sincerely,



Celey D. Keene

Lab Director/Quality Manager

Analytical Results For:

 ARCADIS U.S., INC.
 JENNIFER VAN CUREN
 2999 OAK ROAD, SUITE 300
 WALNUT CREEK CA, 94597
 Fax To: NOT GIVEN

Received:	05/15/2017	Sampling Date:	05/15/2017
Reported:	05/22/2017	Sampling Type:	Soil
Project Name:	BARNSDALL CTB	Sampling Condition:	** (See Notes)
Project Number:	NONE GIVEN	Sample Received By:	Tamara Oldaker
Project Location:	NONE GIVEN		

Sample ID: SP1 - CLAY (H701279-01)

BTEX 8021B		mg/kg		Analyzed By: MS					
Analyte	Result	Reporting Limit	Analyzed	Method Blank	BS	% Recovery	True Value QC	RPD	Qualifier
Benzene*	<0.050	0.050	05/18/2017	ND	1.89	94.4	2.00	0.776	
Toluene*	<0.050	0.050	05/18/2017	ND	1.87	93.6	2.00	1.01	
Ethylbenzene*	<0.050	0.050	05/18/2017	ND	1.95	97.6	2.00	1.54	
Total Xylenes*	<0.150	0.150	05/18/2017	ND	5.52	92.0	6.00	1.20	
Total BTEX	<0.300	0.300	05/18/2017	ND					

Surrogate: 4-Bromofluorobenzene (PID) 101 % 72-148

Chloride, SM4500Cl-B		mg/kg		Analyzed By: AC					
Analyte	Result	Reporting Limit	Analyzed	Method Blank	BS	% Recovery	True Value QC	RPD	Qualifier
Chloride	144	16.0	05/16/2017	ND	416	104	400	3.77	

TPH 8015M		mg/kg		Analyzed By: MS					
Analyte	Result	Reporting Limit	Analyzed	Method Blank	BS	% Recovery	True Value QC	RPD	Qualifier
GRO C6-C10	<10.0	10.0	05/16/2017	ND	198	99.1	200	0.263	
DRO >C10-C28	<10.0	10.0	05/16/2017	ND	205	103	200	0.811	

Surrogate: 1-Chlorooctane 81.9 % 28.3-164

Surrogate: 1-Chlorooctadecane 89.1 % 34.7-157

Sample ID: SP1 - CLAY (H701279-02)

Chloride, SM4500Cl-B		mg/kg		Analyzed By: AC					
Analyte	Result	Reporting Limit	Analyzed	Method Blank	BS	% Recovery	True Value QC	RPD	Qualifier
Chloride	144	16.0	05/16/2017	ND	416	104	400	3.77	

Cardinal Laboratories

*=Accredited Analyte

PLEASE NOTE: Liability and Damages. Cardinal's liability and client's exclusive remedy for any claim arising, whether based in contract or tort, shall be limited to the amount paid by client for analyses. All claims, including those for negligence and any other cause whatsoever shall be deemed waived unless made in writing and received by Cardinal within thirty (30) days after completion of the applicable service. In no event shall Cardinal be liable for incidental or consequential damages, including, without limitation, business interruptions, loss of use, or loss of profits incurred by client, its subsidiaries, affiliates or successors arising out of or related to the performance of the services hereunder by Cardinal, regardless of whether such claim is based upon any of the above stated reasons or otherwise. Results relate only to the samples identified above. This report shall not be reproduced except in full with written approval of Cardinal Laboratories.



Celey D. Keene, Lab Director/Quality Manager

Notes and Definitions

QR-02	The RPD result exceeded the QC control limits; however, both percent recoveries were acceptable. Sample results for the QC batch were accepted based on percent recoveries and completeness of QC data.
QM-07	The spike recovery was outside acceptance limits for the MS and/or MSD. The batch was accepted based on acceptable LCS recovery.
ND	Analyte NOT DETECTED at or above the reporting limit
RPD	Relative Percent Difference
**	Samples not received at proper temperature of 6°C or below.
***	Insufficient time to reach temperature.
-	Chloride by SM4500Cl-B does not require samples be received at or below 6°C Samples reported on an as received basis (wet) unless otherwise noted on report

Cardinal Laboratories

*=Accredited Analyte

PLEASE NOTE: Liability and Damages. Cardinal's liability and client's exclusive remedy for any claim arising, whether based in contract or tort, shall be limited to the amount paid by client for analyses. All claims, including those for negligence and any other cause whatsoever shall be deemed waived unless made in writing and received by Cardinal within thirty (30) days after completion of the applicable service. In no event shall Cardinal be liable for incidental or consequential damages, including, without limitation, business interruptions, loss of use, or loss of profits incurred by client, its subsidiaries, affiliates or successors arising out of or related to the performance of the services hereunder by Cardinal, regardless of whether such claim is based upon any of the above stated reasons or otherwise. Results relate only to the samples identified above. This report shall not be reproduced except in full with written approval of Cardinal Laboratories.



Celey D. Keene, Lab Director/Quality Manager



CHAIN-OF-CUSTODY AND ANALYSIS REQUEST

Page 4 of 4