

Site Diagram

Linn, Turner B South 108

UL/K, Sec. 30 T17S R31E

Eddy County, NM

Drafted By: Lance Crenshaw, 5-19-14

0 0.00325 0.0065 0.013 Miles

Legend



Misc_points

Types


-  Electrical Box
-  Power Pole
-  Headers
-  Injection
-  Pumpjacks
-  Tanks
-  Valves
-  Other
-  Soil Bores
-  sample_pts
-  Source

Pipeline





Type

-  Above Ground Line
-  Buried Line

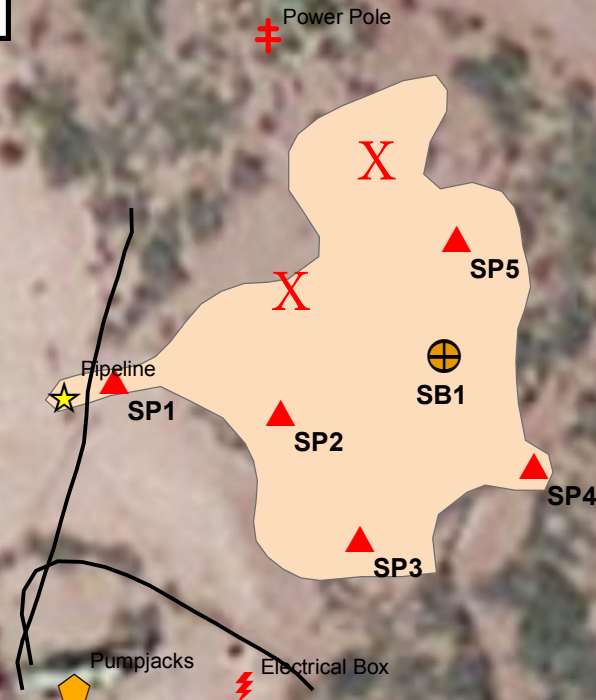
Spill

-  <all other values>

Spill_Media

-  Oil and Produced H2O
-  Oil
-  Other
-  Produced Water

Spill Area:
5,072 sq. ft.



Lance Crenshaw
GIS Technician

Soil Remediation and Ground Water Remediation
Environmental Assessments
Regulatory Compliance



Environmental

DFS

Services

Office: 575-964-8394

Fax: 575-964-8396

Cell: 575-441-2359

Email: lcrenshaw@diversifiedfsi.com

Source: Esri, DigitalGlobe, GeoEye, IGN, swisstopo, and the GIS User Community