
Remediation and Closure Letter Report

**Oilfield Water Logistics SWD Operating, LLC
Bobcat SWD Produced Water Release
Unit Letter G & H, Section 25, T25S, R36E,
Lea County, New Mexico**

June 8, 2020

Prepared For:

Mr. Gregg Fulfer
Fulfer Oil & Cattle LLC
101 E Panther Ave
Jal, NM 88252

and

New Mexico Energy Minerals and Natural
Resources Department
Oil Conservation Division
1220 South Saint Francis Drive
Santa Fe, New Mexico 87505

Prepared By:



KJ Environmental Management, Inc.
500 Moseley Road
Cross Roads, Texas 76227
O: (940) 387-0805
F: (940) 387-0830



500 Moseley Road | Cross Roads, Texas 76227 | (940) 387-0805

June 8, 2019

New Mexico Energy Minerals and Natural Resources Department
Oil Conservation Division
1220 South Saint Francis Drive
Santa Fe, New Mexico 87505

RE: Remediation and Closure Letter Report: Oilfield Water Logistics (OWL) SWD Operating, LLC, Bobcat SWD Produced Water Release, Unit Letter G & H, Section 25, T25S, R36E, Lea County, New Mexico

To Whom It May Concern:

KJ Environmental Mgt., Inc. (KJE) is pleased to submit this Remediation and Closure Report for the produced water release resulting from a ruptured pipeline in Lea County, New Mexico. This report discusses background information, assessment purpose and scope of work, execution of work, and documents the corresponding results.

On May 21, 2019, KJE was provided notification by Mr. Phillip Sanders, Safety Director with OWL SWD Operating, LLC, regarding a release of produced water from a pipeline associated with the Bobcat SWD located approximately two (2) miles southwest of Jal, Lea County, New Mexico. According to OWL personnel, the pipeline ruptured due to a defect in the line or was damaged during installation, which caused the release, and was underlain by a compacted layer of caliche. Due to the compacted layer of caliche encountered during excavation activities, it is anticipated the produced water did not infiltrate the subsurface. KJE verbally notified the NMOCD of the release on May 26, 2019, and it was determined approximately 200 barrels (BBLs) of produced water was released. According to OWL personnel, the release occurred along the pipeline and pooled in the pipeline right-of-way. In addition, OWL submitted Form C-141 to the NMOCD on June 8, 2020 for review.

Following the detection of produced water from the Bobcat SWD pipeline, OWL contacted a subcontractor (Panther Energy) to perform emergency response activities which included scraping the top six (6) to eight (8) inches of soil (visually impacted and further vertical extent) along the spill path, stockpiling impacted soil on plastic liner, and properly disposing of impacted soil at an approved landfill. According to waste manifests provided by OWL personnel,

Bobcat SWD
June 8, 2020



approximately 300 cubic yards of impacted soil was scraped and disposed of at an approved landfill. Subsequent to the excavation and disposal of 300 cubic yards of impacted soil, clean topsoil was used to backfill the excavation along the pipeline right-of-way. Copies of the waste manifests are included as an attachment.

Due to pipeline setback requirements, excavation in and around the active saltwater pipeline could cause damage to or reduce of the structural integrity of the pipeline, which could cause an additional release of produced water. I, Gregg Fulfer, request the excavation of potential impacted soil be delayed until the pipeline is removed, relocated, or is no longer in use. When the pipeline is removed, relocated, or is no longer in use, the NMOCD will be contacted to discuss required investigations or remediation, which may or may not be required at that time.

Therefore, based on private land ownership, emergency response activities (removing top six [6] to eight [8] inches of soil), and proper disposal of impacted soil at an approved landfill, I, Gregg Fulfer, request the entire spill area be deferred until a later date due to the proximity of one (1) operating saltwater pipeline and pipeline setbacks set forth by OWL SWD Operating, LLC.


If you have any questions, please do not hesitate to contact Gregg Fuller at (575) 395-9970 or gfulfer@gmail.com.

Respectfully,

Mr. Gregg Fulfer



Customer Copy



Northern Delaware Basin Landfill
2029 West NM Hwy 128
Jal NM 88252

-----WEIGHT TICKET-----

Ticket # 2612

Start: 05/26/2020 05:39 PM

End: 05/26/2020 05:53 PM

By: owl.erika

GROSS	TARE	NET	PRICE	AMOUNT
Contaminated Soil				EA
12	00	12	\$0.01	\$0.12
Lease: Sholes B25				
Well: 002				
Lease Field: NMLC0313997				
County, State: LEA (NM)				
API #: 3002509808				
Client Company Man: Anthony Y				
Purchase Order #: 1641				
SO#1 - Solids: 100				
SO#1 - Water: 0				
Truck Type: End Dump				
PF Test Result: Pass				
H2S Test: Pass				
H2S Testing - PASS				EA
01	00	01	\$0.00	\$0.00
Paint Filter - PASS				EA
01	00	01	\$0.00	\$0.00
NORM - PASS				EA
01	00	01	\$0.00	\$0.00
Additional Photos				EA
01	00	01	\$0.00	\$0.00

16		\$0.01	\$0.12
----	--	--------	--------

SUBTOTAL ---> \$0.12

TAX ---> \$0.01


TOTAL ---> \$0.13

Customer: OWL SWD Operating, LLC

Hauler: Panther Energy

Driver: Steven P

ID/Licence:



Northern Delaware Basin Landfill
2029 West NM Hwy 128
Jal NM 88252

-----WEIGHT TICKET-----

Ticket # 2606

Start:05/26/2020 04:14 PM

End:05/26/2020 04:28 PM

By:owl.erika

GROSS	TARE	NET	PRICE	AMOUNT
Contaminated Soil				EA
12	00	12	\$0.01	\$0.12
Lease: Sholes B 25				
Well: 002				
Lease Field: NMLC0313997				
County, State: LEA (NM)				
API #: 3002509808				
Client Company Man: Anthony Y				
Purchase Order #: 1641				
SO#1 - Solids: 100				
SO#1 - Water: 0				
Truck Type: End Dump				
PF Test Result: Pass				
H2S Test: Pass				
H2S Testing - PASS				EA
01	00	01	\$0.00	\$0.00
Paint Filter - PASS				EA
01	00	01	\$0.00	\$0.00
NORM - PASS				EA
01	00	01	\$0.00	\$0.00
Additional Photos				EA
01	00	01	\$0.00	\$0.00

16		\$0.01	\$0.12
----	--	--------	--------

SUBTOTAL ---> \$0.12

TAX ---> \$0.01

TOTAL ---> \$0.13

Customer: OWL SWD Operating, LLC


Hauler: Panther Energy

Driver: Steven P

ID/Licence:



Customer Copy



Northern Delaware Basin Landfill
2029 West NM Hwy 128
Jal NM 88252

-----WEIGHT TICKET-----

Ticket # 2600

Start:05/26/2020 02:34 PM

End:05/26/2020 02:58 PM

By:owl.erika

GROSS	TARE	NET	PRICE	AMOUNT
Contaminated Soil				EA
12	00	12	\$0.01	\$0.12

Lease: Shole B 25

Well: 002

Lease Field: NMLC0313997

API #: 3002509808

Client Company Man: Anthony Y

Purchase Order #: 1641

Trucking Co Ticket #: N/A

SO#1 - Solids: 100

SO#1 - Water: 0

Truck Type: End Dump

PF Test Result: Pass

H2S Test: Pass

H2S Testing - PASS				EA
01	00	01	\$0.00	\$0.00

Paint Filter - PASS				EA
01	00	01	\$0.00	\$0.00

NORM - PASS				EA
01	00	01	\$0.00	\$0.00

Additional Photos				EA
01	00	01	\$0.00	\$0.00

16			\$0.01	\$0.12
----	--	--	--------	--------

SUBTOTAL ---> \$0.12

TAX ---> \$0.01

TOTAL ---> \$0.13

Customer: OWL SWD Operating, LLC


Hauler: Panther Energy

Driver: Steven P

ID/Licence:



Customer Copy



Northern Delaware Basin Landfill
2029 West NM Hwy 128
Jal NM 88252

-----WEIGHT TICKET-----

Ticket # 2597

Start:05/26/2020 01:09 PM

End:05/26/2020 01:24 PM

By:owl.erika

GROSS	TARE	NET	PRICE	AMOUNT
Contaminated Soil				EA
12	00	12	\$0.01	\$0.12
Lease: Sholes B 25				
Well: 002				
Lease Field: NMLC0313997				
County, State: LEA (NM)				
API #: 3002509808				
Client Company Man: Anthony Y				
Purchase Order #: 1641				
SO#1 - Solids: 100				
SO#1 - Water: 0				
Truck Type: End Dump				
PF Test Result: Pass				
H2S Test: Pass				
H2S Testing - PASS				EA
01	00	01	\$0.00	\$0.00
Paint Filter - PASS				EA
01	00	01	\$0.00	\$0.00
NORM - PASS				EA
01	00	01	\$0.00	\$0.00
Additional Photos				EA
01	00	01	\$0.00	\$0.00

16	\$0.01	\$0.12
----	--------	--------

SUBTOTAL ---> \$0.12

TAX ---> \$0.01

TOTAL ---> \$0.13

Customer: OWL SWD Operating, LLC


Hauler: Panther Energy

Driver: Steven P

ID/Licence:



Customer Copy



Northern Delaware Basin Landfill
2029 West NM Hwy 128
Jal NM 88252

-----WEIGHT TICKET-----

Ticket # 2586

Start:05/26/2020 09:45 AM

End:05/26/2020 10:04 AM

By:owl.erika

GROSS	TARE	NET	PRICE	AMOUNT
Contaminated Soil				EA
12	00	12	\$0.01	\$0.12

Lease: Sholes B 25

Well: 002

County, State: LEA (NM)

API #: 3002509808

Client Company Man: Anthony Y

Purchase Order #: 1641

SO#1 - Solids: 100

SO#1 - Water: 0

Truck Type: End Dump

PF Test Result: Pass

H2S Test: Pass

H2S Testing - PASS				EA
01	00	01	\$0.00	\$0.00

Paint Filter - PASS				EA
01	00	01	\$0.00	\$0.00

NORM - PASS				EA
01	00	01	\$0.00	\$0.00

Additional Photos				EA
01	00	01	\$0.00	\$0.00

16		\$0.01	\$0.12
----	--	--------	--------

SUBTOTAL ----> \$0.12

TAX ----> \$0.01

TOTAL ----> \$0.13

Customer: OWL SWD Operating, LLC


Hauler: Panther Energy

Driver: Steven P

ID/Licence:



Customer Copy



Northern Delaware Basin Landfill
2029 West NM Hwy 128
Jal NM 88252

-----WEIGHT TICKET-----

Ticket # 2587

Start: 05/26/2020 09:53 AM

End: 05/26/2020 10:09 AM

By: owl.erika

GROSS	TARE	NET	PRICE	AMOUNT
Contaminated Soil				EA
12	00	12	\$0.01	\$0.12
Lease: Sholes B 25				
Well: 002				
Lease Field: NMMLC0313997				
County, State: LEA (NM)				
API #: 3002509808				
Purchase Order #: 1641				
Trucking Co Ticket #: N/A				
SO#1 - Solids: 100				
SO#1 - Water: 0				
Truck Type: End Dump				
PF Test Result: Pass				
H2S Test: Pass				
H2S Testing - PASS				EA
01	00	01	\$0.00	\$0.00
Paint Filter - PASS				EA
01	00	01	\$0.00	\$0.00
NORM - PASS				EA
01	00	01	\$0.00	\$0.00
Additional Photos				EA
01	00	01	\$0.00	\$0.00

16		\$0.01	\$0.12
----	--	--------	--------

SUBTOTAL ---> \$0.12

TAX ---> \$0.01

TOTAL ---> \$0.13

Customer: OWL SWD Operating, LLC


Hauler: Panther Energy

Driver: Rosa Mendez

ID/Licence:



Customer Copy



Northern Delaware Basin Landfill
2029 West NM Hwy 128
Jal NM 88252

-----WEIGHT TICKET-----

Ticket # 2591

Start:05/26/2020 11:36 AM

End:05/26/2020 11:50 AM

By:owl.erika


GROSS	TARE	NET	PRICE	AMOUNT
Contaminated Soil				EA
12	00	12	\$0.01	\$0.12
Lease: Shole B 25				
Well: 002				
Lease Field: NMLC0313997				
County, State: LEA (NM)				
API #: 3002509808				
Client Company Man: Anthony Y				
Purchase Order #: 1641				
SO#1 - Solids: 100				
SO#1 - Water: 0				
Truck Type: End Dump				
PF Test Result: Pass				
H2S Test: Pass				
H2S Testing - PASS				EA
01	00	01	\$0.00	\$0.00
Paint Filter - PASS				EA
01	00	01	\$0.00	\$0.00
NORM - PASS				EA
01	00	01	\$0.00	\$0.00
Additional Photos				EA
01	00	01	\$0.00	\$0.00
16			\$0.01	\$0.12
			SUBTOTAL --->	\$0.12
			TAX --->	\$0.01
			TOTAL --->	\$0.13

Customer: OWL SWD Operating, LLC
Hauler: Panther Energy
Driver: Rosa Mendez
ID/Licence:

Rosa Mendez



Customer Copy



Northern Delaware Basin Landfill
2029 West NM Hwy 128
Jal NM 88252

-----WEIGHT TICKET-----

Ticket # 2598

Start:05/26/2020 01:16 PM

End:05/26/2020 01:30 PM

By:owl.erika

GROSS	TARE	NET	PRICE	AMOUNT
Contaminated Soil				EA
12	00	12	\$0.01	\$0.12
Lease: Sholes B 25				
Well: 002				
Lease Field: NMLC0313997				
County, State: LEA (NM)				
API #: 3002509808				
Client Company Man: Anthony Y				
Purchase Order #: 1641				
S0#1 - Solids: 100				
S0#1 - Water: 0				
Truck Type: End Dump				
PF Test Result: Pass				
H2S Test: Pass				
H2S Testing - PASS				EA
01	00	01	\$0.00	\$0.00
Paint Filter - PASS				EA
01	00	01	\$0.00	\$0.00
NORM - PASS				EA
01	00	01	\$0.00	\$0.00
Additional Photos				EA
01	00	01	\$0.00	\$0.00

16	\$0.01	\$0.12
----	--------	--------

SUBTOTAL ---> \$0.12

TAX ---> \$0.01

TOTAL ---> \$0.13


Customer: OWL SWD Operating, LLC

Hauler: Panther Energy

Driver: Rosa Mendez

ID/Licence:

Rosa Mendez



Northern Delaware Basin Landfill
2029 West NM Hwy 128
Jal NM 88252

-----WEIGHT TICKET-----

Ticket # 2602

Start:05/26/2020 02:53 PM

End:05/26/2020 03:08 PM

By:owl.erika

GROSS	TARE	NET	PRICE	AMOUNT
Contaminated Soil				EA
12	00	12	\$0.01	\$0.12
Lease: Sholes B 25				
Well: 002				
Lease Field: NMLC0313977				
County, State: LEA (NM)				
API #: 3002509808				
Client Company Man: Anthony Y				
Purchase Order #: 1641				
SO#1 - Solids: 100				
SO#1 - Water: 0				
Truck Type: End Dump				
PF Test Result: Pass				
H2S Test: Pass				
H2S Testing - PASS				EA
01	00	01	\$0.00	\$0.00
Paint Filter - PASS				EA
01	00	01	\$0.00	\$0.00
NORM - PASS				EA
01	00	01	\$0.00	\$0.00
Additional Photos				EA
01	00	01	\$0.00	\$0.00

16		\$0.01	\$0.12
----	--	--------	--------

SUBTOTAL ---> \$0.12

TAX ---> \$0.01

TOTAL ---> \$0.13

Customer: OWL SWD Operating, LLC


Hauler: Panther Energy

Driver: Rosa Mendez

ID/Licence:



Customer Copy



Northern Delaware Basin Landfill
2029 West NM Hwy 128
Jal NM 88252

WEIGHT TICKET

Ticket # 2607

Start: 05/26/2020 04:19 PM

End: 05/26/2020 04:37 PM

By: owl.erika


GROSS	TARE	NET	PRICE	AMOUNT
Contaminated Soil				EA
12	00	12	\$0.01	\$0.12
Lease: Sholes B 25				
Well: 002				
Lease Field: NMLC0313997				
County, State: LEA (NM)				
API #: 3002509808				
Client Company Man: Anthony Y				
Purchase Order #: 1641				
SO#1 - Solids: 100				
SO#1 - Water: 0				
Truck Type: End Dump				
PF Test Result: Pass				
H2S Test: Pass				
H2S Testing - PASS				EA
01	00	01	\$0.00	\$0.00
Paint Filter - PASS				EA
01	00	01	\$0.00	\$0.00
NORM - PASS				EA
01	00	01	\$0.00	\$0.00
Additional Photos				EA
01	00	01	\$0.00	\$0.00
16			\$0.01	\$0.12
			SUBTOTAL --->	\$0.12
			TAX --->	\$0.01
			TOTAL --->	\$0.13

Customer: OWL SWD Operating, LLC
Hauler: Panther Energy
Driver: Rosa Mendez
ID/Licence:

Rosa Mendez



Customer Copy



Northern Delaware Basin Landfill
2029 West NM Hwy 128
Jal NM 88252

-----WEIGHT TICKET-----

Ticket # 2613

Start: 05/26/2020 05:44 PM

End: 05/26/2020 05:58 PM

By: owl.erika

GROSS	TARE	NET	PRICE	AMOUNT
Contaminated Soil				EA
12	00	12	\$0.01	\$0.12
Lease: Sholes B25				
Well: 002				
Lease Field: NMLC0313997				
County, State: LEA (NM)				
API #: 3002509808				
Client Company Man: Anthony Y				
SO#1 - Solids: 100				
SO#1 - Water: 0				
Truck Type: End Dump				
PF Test Result: Pass				
H2S Test: Pass				
H2S Testing - PASS				EA
01	00	01	\$0.00	\$0.00
Paint Filter - PASS				EA
01	00	01	\$0.00	\$0.00
NORM - PASS				EA
01	00	01	\$0.00	\$0.00
Additional Photos				EA
01	00	01	\$0.00	\$0.00
16			\$0.01	\$0.12
			SUBTOTAL --->	\$0.12
			TAX --->	\$0.01
			TOTAL --->	\$0.13

Customer: OWL SWD Operating, LLC


Hauler: Panther Energy

Driver: Rosa Mendez

ID/Licence:



Customer Copy



Northern Delaware Basin Landfill
2029 West NM Hwy 128
Jal NM 88252

-----WEIGHT TICKET-----

Ticket # 2590

Start:05/26/2020 11:30 AM

End:05/26/2020 11:45 AM


By:owl.erika

GROSS	TARE	NET	PRICE	AMOUNT
Contaminated Soil				EA
12	00	12	\$0.01	\$0.12
Lease: Shole B 25				
Well: 002				
Lease Field: NMLC0313997				
County, State: LEA (NM)				
API #: 3002509808				
Client Company Man: Anthony Y				
Purchase Order #: 1641				
SO#1 - Solids: 100				
SO#1 - Water: 0				
Truck Type: End Dump				
PF Test Result: Pass				
H2S Test: Pass				
H2S Testing - PASS				EA
01	00	01	\$0.00	\$0.00
Paint Filter - PASS				EA
01	00	01	\$0.00	\$0.00
NORM - PASS				EA
01	00	01	\$0.00	\$0.00
Additional Photos				EA
01	00	01	\$0.00	\$0.00
16			\$0.01	\$0.12
			SUBTOTAL --->	\$0.12
			TAX --->	\$0.01
			TOTAL --->	\$0.13

Customer: OWL SWD Operating, LLC
Hauler: Panther Energy
Driver: Steven P
ID/Licence:



Customer Copy



Northern Delaware Basin Landfill
2029 West NM Hwy 128
Jal NM 88252

-----WEIGHT TICKET-----

Ticket # 2638

Start:05/27/2020 11:13 AM

End:05/27/2020 11:30 AM

By:owl.erika


GROSS	TARE	NET	PRICE	AMOUNT
Contaminated Soil				EA
12	00	12	\$0.01	\$0.12
Lease: Sholes B 25				
Well: 002				
AFE #: NMLC0313997				
County, State: LEA (NM)				
API #: 3002509808				
Client Company Man: Anthony Y				
Purchase Order #: 1641				
SO#1 - Solids: 100				
SO#1 - Water: 0				
Truck Type: End Dump				
PF Test Result: Pass				
H2S Test: Pass				
H2S Testing - PASS				EA
01	00	01	\$0.00	\$0.00
Paint Filter - PASS				EA
01	00	01	\$0.00	\$0.00
NORM - PASS				EA
01	00	01	\$0.00	\$0.00
Additional Photos				EA
01	00	01	\$0.00	\$0.00
16			\$0.01	\$0.12
			SUBTOTAL --->	\$0.12
			TAX --->	\$0.01
			TOTAL --->	\$0.13

Customer: OWL SWD Operating, LLC
Hauler: Panther Energy
Driver: Rosa Mendez
ID/Licence:

Rosa Mendez



Customer Copy



Northern Delaware Basin Landfill
2029 West NM Hwy 128
Jal NM 88252

-----WEIGHT TICKET-----

Ticket # 2634

Start:05/27/2020 09:51 AM

End:05/27/2020 10:05 AM

By:owl.erika

GROSS	TARE	NET	PRICE	AMOUNT
Contaminated Soil				EA
12	00	12	\$0.01	\$0.12
Lease: sholes b25				
Well: 002				
Lease Field: nmlc0313997				
County, State: lea				
API #: 3002509808				
Client Company Man: Anthony Y				
Purchase Order #: 1641				
SO#1 - Solids: 100				
SO#1 - Water: 0				
Truck Type: End Dump				
PF Test Result: Pass				
H2S Test: Pass				
H2S Testing - PASS				EA
01	00	01	\$0.00	\$0.00
Paint Filter - PASS				EA
01	00	01	\$0.00	\$0.00
NORM - PASS				EA
01	00	01	\$0.00	\$0.00
Additional Photos				EA
01	00	01	\$0.00	\$0.00

16		\$0.01	\$0.12
----	--	--------	--------

SUBTOTAL ---> \$0.12

TAX ---> \$0.01

TOTAL ---> \$0.13

Customer: OWL SWD Operating, LLC

Hauler: Panther Energy

Driver: Rosa Mendez

ID/Licence:



Customer Copy



Northern Delaware Basin Landfill
2029 West NM Hwy 128
Jal NM 88252

-----WEIGHT TICKET-----

Ticket # 2632

Start:05/27/2020 08:24 AM

End:05/27/2020 08:39 AM

By:owl.erika

GROSS	TARE	NET	PRICE	AMOUNT
Contaminated Soil				EA
12	00	12	\$0.01	\$0.12
Lease: sholes b25				
Well: 002				
Lease Field: nmlc0313997				
County, State: lea				
API #: 3002509808				
Client Company Man: Anthony Y				
Purchase Order #: 1641				
SO#1 - Solids: 100				
SO#1 - Water: 0				
Truck Type: End Dump				
PF Test Result: Pass				
H2S Test: Pass				
H2S Testing - PASS				EA
01	00	01	\$0.00	\$0.00
Paint Filter - PASS				EA
01	00	01	\$0.00	\$0.00
NORM - PASS				EA
01	00	01	\$0.00	\$0.00
Additional Photos				EA
01	00	01	\$0.00	\$0.00

16	\$0.01	\$0.12
----	--------	--------

SUBTOTAL ---> \$0.12

TAX ---> \$0.01

TOTAL ---> \$0.13

Customer: OWL SWD Operating, LLC

Hauler: Panther Energy


Driver: Rosa Mendez

ID/Licence:

Rosa Mendez



Customer Copy



Northern Delaware Basin Landfill
2029 West NM Hwy 128
Jal NM 88252

-----WEIGHT TICKET-----

Ticket # 2651

Start:05/27/2020 02:10 PM

End:05/27/2020 02:23 PM

By:owl.erika

GROSS	TARE	NET	PRICE	AMOUNT
Contaminated Soil				EA
12	00	12	\$0.01	\$0.12

Lease: Sholes B25

Well: 002

County, State: LEA (NM)

API #: 3002509808

Client Company Man: Anthony Y

Purchase Order #: 1641

SO#1 - Solids: 100

SO#1 - Water: 0

Truck Type: End Dump

PF Test Result: Pass

H2S Test: Pass

H2S Testing - PASS				EA
01	00	01	\$0.00	\$0.00

Paint Filter - PASS				EA
01	00	01	\$0.00	\$0.00

NORM - PASS				EA
01	00	01	\$0.00	\$0.00

Additional Photos				EA
01	00	01	\$0.00	\$0.00

16			\$0.01	\$0.12
----	--	--	--------	--------

SUBTOTAL ---> \$0.12

TAX ---> \$0.01

TOTAL ---> \$0.13

Customer: OWL SWD Operating, LLC


Hauler: Panther Energy

Driver: Rosa Mendez

ID/Licence:



Customer Copy



Northern Delaware Basin Landfill
2029 West NM Hwy 128
Jal NM 88252

-----WEIGHT TICKET-----

Ticket # 2657

Start: 05/27/2020 03:31 PM

End: 05/27/2020 03:50 PM

By: owl.erika

GROSS	TARE	NET	PRICE	AMOUNT
Contaminated Soil				EA
12	00	12	\$0.01	\$0.12
Lease: Sholes B25				
Well: 002				
Lease Field: NMLC0313997				
County, State: LEA (NM)				
API #: 3002509808				
Client Company Man: Anthony Y				
Purchase Order #: 1641				
SO#1 - Solids: 100				
SO#1 - Water: 0				
Truck Type: End Dump				
PF Test Result: Pass				
H2S Test: Pass				
H2S Testing - PASS				EA
01	00	01	\$0.00	\$0.00
Paint Filter - PASS				EA
01	00	01	\$0.00	\$0.00
NORM - PASS				EA
01	00	01	\$0.00	\$0.00
Additional Photos				EA
01	00	01	\$0.00	\$0.00

16		\$0.01	\$0.12
----	--	--------	--------

SUBTOTAL ---> \$0.12

TAX ---> \$0.01

TOTAL ---> \$0.13

Customer: OWL SWD Operating, LLC


Hauler: Panther Energy

Driver: Rosa Mendez

ID/Licence:



Customer Copy



Northern Delaware Basin Landfill
2029 West NM Hwy 128
Jal NM 88252

-----WEIGHT TICKET-----

Ticket # 2664

Start: 05/27/2020 05:06 PM

End: 05/27/2020 05:18 PM

By: owl.erika

GROSS	TARE	NET	PRICE	AMOUNT
Contaminated Soil				EA
12	00	12	\$0.01	\$0.12
Lease: SHOLES B25				
Well: 002				
Lease Field: NMLC0313997				
County, State: LEA (NM)				
API #: 3002509808				
Client Company Man: ANTHONY Y				
Purchase Order #: 1641				
S0#1 - Solids: 100				
S0#1 - Water: 0				
Truck Type: End Dump				
PF Test Result: Pass				
H2S Test: Pass				
H2S Testing - PASS				EA
01	00	01	\$0.00	\$0.00
Paint Filter - PASS				EA
01	00	01	\$0.00	\$0.00
NORM - PASS				EA
01	00	01	\$0.00	\$0.00
Additional Photos				EA
01	00	01	\$0.00	\$0.00

16		\$0.01	\$0.12
----	--	--------	--------

SUBTOTAL ---> \$0.12

TAX ---> \$0.01

TOTAL ---> \$0.13

Customer: OWL SWD Operating, LLC

Hauler: Panther Energy

Driver: Rosa Mendez

ID/Licence:



Customer Copy



Northern Delaware Basin Landfill
2029 West NM Hwy 128
Jal NM 88252

-----WEIGHT TICKET-----

Ticket # 2644

Start:05/27/2020 12:49 PM

End:05/27/2020 01:00 PM

By:owl.erika

GROSS	TARE	NET	PRICE	AMOUNT
Contaminated Soil				EA
12	00	12	\$0.01	\$0.12
Lease: Shoes B25				
Well: 002				
Lease Field: NMLC03123997				
County, State: LEA (NM)				
API #: 3002509808				
Client Company Man: Anthony Y				
SQ#1 - Solids: 100				
SQ#1 - Water: 0				
Truck Type: End Dump				
PF Test Result: Pass				
H2S Test: Pass				
H2S Testing - PASS				EA
01	00	01	\$0.00	\$0.00
Paint Filter - PASS				EA
01	00	01	\$0.00	\$0.00
NORM - PASS				EA
01	00	01	\$0.00	\$0.00
Additional Photos				EA
01	00	01	\$0.00	\$0.00
16			\$0.01	\$0.12

SUBTOTAL ----> \$0.12

TAX ----> \$0.01

TOTAL ----> \$0.13

Customer: OWL SWD Operating, LLC


Hauler: Panther Energy

Driver: Rosa Mendez

ID/Licence:



Customer Copy



Northern Delaware Basin Landfill
2029 West NM Hwy 128
Jal NM 88252

-----WEIGHT TICKET-----

Ticket # 2633

Start:05/27/2020 08:32 AM

End:05/27/2020 08:44 AM

By:owl.erika

GROSS	TARE	NET	PRICE	AMOUNT
Contaminated Soil				EA
12	00	12	\$0.01	\$0.12
Lease: sholes b25				
Well: 002				
Lease Field: nmlc0313997				
County, State: lea				
API #: 3002509808				
Client Company Man: Anthony Y				
Purchase Order #: 1641				
SO#1 - Solids: 100				
SO#1 - Water: 0				
Truck Type: end dump				
PF Test Result: Pass				
H2S Test: Pass				
H2S Testing - PASS				EA
01	00	01	\$0.00	\$0.00
Paint Filter - PASS				EA
01	00	01	\$0.00	\$0.00
NORM - PASS				EA
01	00	01	\$0.00	\$0.00
Additional Photos				EA
01	00	01	\$0.00	\$0.00

16	\$0.01	\$0.12
----	--------	--------

SUBTOTAL ----> \$0.12

TAX ----> \$0.01

TOTAL ----> \$0.13

Customer: OWL SWD Operating, LLC


Hauler: Panther Energy

Driver: Steven P

ID/Licence:



Customer Copy



Northern Delaware Basin Landfill
2029 West NM Hwy 128
Jal NM 88252

-----WEIGHT TICKET-----

Ticket # 2635

Start:05/27/2020 09:57 AM

End:05/27/2020 10:13 AM

By:owl.erika

GROSS	TARE	NET	PRICE	AMOUNT
Contaminated Soil				EA
12	00	12	\$0.01	\$0.12
Lease: sholes b25				
Well: 002				
Lease Field: nmlc0313997				
County, State: lea				
API #: 3002509808				
Client Company Man: Anthony Y				
Purchase Order #: 1641				
SD#1 - Solids: 100				
SD#1 - Water: 0				
Truck Type: End Dump				
PF Test Result: Pass				
H2S Test: Pass				
H2S Testing - PASS				EA
01	00	01	\$0.00	\$0.00
Paint Filter - PASS				EA
01	00	01	\$0.00	\$0.00
NORM - PASS				EA
01	00	01	\$0.00	\$0.00
Additional Photos				EA
01	00	01	\$0.00	\$0.00

16		\$0.01	\$0.12
----	--	--------	--------

SUBTOTAL ---> \$0.12

TAX ---> \$0.01

TOTAL ---> \$0.13

Customer: OWL SWD Operating, LLC


Hauler: Panther Energy

Driver: Steven P

ID/Licence:



Customer Copy



Northern Delaware Basin Landfill
2029 West NM Hwy 128
Jal NM 88252

-----WEIGHT TICKET-----

Ticket # 2639

Start:05/27/2020 11:23 AM

End:05/27/2020 11:37 AM

By:owl.erika

GROSS	TARE	NET	PRICE	AMOUNT
Contaminated Soil				EA
12	00	12	\$0.01	\$0.12
Lease: Sholes B25				
Well: 002				
Lease Field: NMLC0313997				
County, State: LEA (NM)				
API #: 3002509808				
Client Company Man: Anthony Y				
Purchase Order #: 1641				
SO#1 - Solids: 100				
SO#1 - Water: 0				
Truck Type: End Dump				
PF Test Result: Pass				
H2S Test: Pass				
H2S Testing - PASS				EA
01	00	01	\$0.00	\$0.00
Paint Filter - PASS				EA
01	00	01	\$0.00	\$0.00
NORM - PASS				EA
01	00	01	\$0.00	\$0.00
Additional Photos				EA
01	00	01	\$0.00	\$0.00

16		\$0.01	\$0.12
----	--	--------	--------

SUBTOTAL ---> \$0.12

TAX ---> \$0.01

TOTAL ---> \$0.13

Customer: OWL SWD Operating, LLC


Hauler: Panther Energy

Driver: Steven P

ID/Licence:



Customer Copy



Northern Delaware Basin Landfill
2029 West NM Hwy 128
Jal NM 88252

-----WEIGHT TICKET-----

Ticket # 2647

Start:05/27/2020 12:58 PM

End:05/27/2020 01:10 PM

By:owl.erika

GROSS	TARE	NET	PRICE	AMOUNT
Contaminated Soil				EA
12	00	12	\$0.01	\$0.12
Lease: Sholes B25				
Well: 002				
County, State: LEA (NM)				
API #: 3002509808				
Client Company Man: Anthony Y				
SO#1 - Solids: 100				
SO#1 - Water: 0				
Truck Type: End Dump				
PF Test Result: Pass				
H2S Test: Pass				
H2S Testing - PASS				EA
01	00	01	\$0.00	\$0.00
Paint Filter - PASS				EA
01	00	01	\$0.00	\$0.00
NORM - PASS				EA
01	00	01	\$0.00	\$0.00
Additional Photos				EA
01	00	01	\$0.00	\$0.00
16			\$0.01	\$0.12

SUBTOTAL ---> \$0.12

TAX ---> \$0.01

TOTAL ---> \$0.13

Customer: OWL SWD Operating, LLC


Hauler: Panther Energy

Driver: Steven P

ID/Licence:



Customer Copy



Northern Delaware Basin Landfill
2029 West NM Hwy 128
Jal NM 88252

-----WEIGHT TICKET-----

Ticket # 2653

Start:05/27/2020 02:34 PM

End:05/27/2020 02:47 PM

By:owl.erika

GRUSS	TARE	NET	PRICE	AMOUNT
Contaminated Soil				EA
12	00	12	\$0.01	\$0.12
Lease: Sholes B 25				
Well: 002				
Lease Field: NMLC0313997				
County, State: LEA (NM)				
API #: 3002509808				
Client Company Man: Anthony Y				
Purchase Order #: 1641				
S0#1 - Solids: 100				
S0#1 - Water: 0				
Truck Type: End Dump				
PF Test Result: Pass				
H2S Test: Pass				
H2S Testing - PASS				EA
01	00	01	\$0.00	\$0.00
Paint Filter - PASS				EA
01	00	01	\$0.00	\$0.00
NORM - PASS				EA
01	00	01	\$0.00	\$0.00
Additional Photos				EA
01	00	01	\$0.00	\$0.00

16		\$0.01	\$0.12
----	--	--------	--------

SUBTOTAL ---> \$0.12

TAX ---> \$0.01

TOTAL ---> \$0.13

Customer: OWL SWD Operating, LLC


Hauler: Panther Energy

Driver: Steven P

ID/Licence:



Customer Copy



Northern Delaware Basin Landfill
2029 West NM Hwy 128
Jal NM 88252

-----WEIGHT TICKET-----

Ticket # 2661

Start:05/27/2020 04:29 PM

End:05/27/2020 04:42 PM

By:owl.erika

GROSS	TARE	NET	PRICE	AMOUNT
Contaminated Soil				EA
12	00	12	\$0.01	\$0.12
Lease: Sholes B25				
Well: NMLC0313997				
Lease Field: 002				
County, State: LEA (NM)				
API #: 3002509808				
Client Company Man: Anthony Y				
Purchase Order #: 1641				
SO#1 - Solids: 100				
SO#1 - Water: 0				
Truck Type: End Dump				
PF Test Result: Pass				
H2S Test: Pass				
H2S Testing - PASS				EA
01	00	01	\$0.00	\$0.00
Paint Filter - PASS				EA
01	00	01	\$0.00	\$0.00
NORM - PASS				EA
01	00	01	\$0.00	\$0.00
Additional Photos				EA
01	00	01	\$0.00	\$0.00

16

\$0.01

\$0.12

SUBTOTAL ---> \$0.12

TAX ---> \$0.01

TOTAL ---> \$0.13

Customer: OWL SWD Operating, LLC

Hauler: Panther Energy

Driver: Steven P

ID/Licence:

