

UNITED STATES N.M. Oil Cons. Div-Dist. 2  
DEPARTMENT OF THE INTERIOR  
BUREAU OF LAND MANAGEMENT  
1501 W. Grand Avenue  
Artesia, NM 88210

FORM APPROVED  
OMB No. 1004-0135  
Expires: November 30, 2000

**SUNDRY NOTICES AND REPORTS ON WELLS**  
**Do not use this form for proposals to drill or to re-enter an abandoned well. Use Form 3160-3 (APD) for such proposals.**

**SUBMIT IN TRIPLICATE - Other Instructions on reverse side**

1. Type of Well

☒ Oil Well ☐ Gas Well ☐ Other

2. Name of Operator

Dominion Oklahoma Texas E & P Inc.

3a. Address Suite 600  
14000 QUAIL SPGS PKWY, OKLA CITY, OK 73134

3b. Phone No. (include area code)  
405-749-1300

4. Location of Well (Footage, Sec., T., R., M., or Survey Description)

1980' FNL & 710' FWL, (SW/4 NW/4) Sec. 4-18S-29E

2 Tests Serial No.

LC-058581

6. If Indian, Allottee or Tribe Name

7. If Unit or CA/Agreement, Name and/or No.

8. Well Name and No.

Loco Hills 4 Fed Com #3

9. API Well No.

30-015-31022

10. Field and Pool, or Exploratory Area

Undesignated Empire S. (Morrow)

11. County or Parish, State

Eddy Co., NM

12. CHECK APPROPRIATE BOX(ES) TO INDICATE NATURE OF NOTICE, REPORT OR OTHER DATA

TYPE OF SUBMISSION

☒ Notice of Intent

☐ Subsequent Report

☐ Final Abandonment Notice

TYPE OF ACTION

☐ Acidize

☐ Altering Casing

☐ Casing Repair

☐ Change Plans

☐ Convert to Injection

☐ Deepen

☐ Fracture Treat

☐ New Construction

☒ Plug and Abandon

☐ Plug Back

☐ Production (Start/Resume)

☐ Reclamation

☐ Recomplete

☐ Temporarily Abandon

☐ Water Disposal


☐ Water Shut-Off

☐ Well Integrity

☐ Other

13 Describe Proposed or Completed Operation (clearly state all pertinent details, including estimated starting date of any proposed work and approximate duration thereof. If the proposal is to deepen directionally or recompleat horizontally, give subsurface locations and measured and true vertical depths of all pertinent markers and zones. Attach the Bond under which the work will be performed or provide the Bond No. on file with BLM/BIA. Required subsequent reports shall be filed within 30 days following completion of the involved operations. If the operation results in a multiple completion or recompleat in a new interval, a Form 3160-4 shall be filed once testing has been completed. Final Abandonment Notices shall be filed only after all requirements, including reclamation, have been completed and the operator has determined that the site is ready for final inspection.)

Dominion would like to P&A the Loco Hills 4 Fed Com 3, per the attached procedure and schematic.



RECEIVED  
AUG 24 2004  
OCD-ARTESIA

APPROVAL SUBJECT TO  
GENERAL REQUIREMENTS AND  
SPECIAL STIPULATIONS ATTACHED

14. I hereby certify that the foregoing is true and correct

Name (Printed/Typed)

Carla Christian

Title Regulatory Specialist

Signature

*Carla Christian*

Date August 10, 2004

THIS SPACE FOR FEDERAL OR STATE OFFICE USE

Approved by

Title

Date

Conditions of approval, if any, are attached. Approval of this notice does not warrant or certify that the applicant holds legal or equitable title to those rights in the subject lease which would entitle the applicant to conduct operations thereon.

Office

Title 18 U.S.C. Section 1001 and Title 43 U.S.C. Section 1212, makes it a crime for any person knowingly and willfully to make to any department or agency of the United States any false, fictitious or fraudulent statements or representations as to any matter within its jurisdiction.

## Loco Hills 4 Fed Com 3

### P&A Procedure

- 1 RU rig. Kill well. Remove tree and install BOP. POH with 2 3/8" tubing standing back in derrick.
- 2 RU WL. Set 5 1/2" CIBP @ 6100' and spot 35' cmt on top.
- 3 Calculate freept, cut off 5 1/2" casing (5000' est.) and POH LD.
- 4 TIH w/tubing to 50' inside casing. Pump cmt 50' inside casing and 50' outside of casing.
- 5 POH w/tubing to 3111+' and spot 100' cmt plug w/50' below casing shoe and 50' in 9 5/8" casing.
- 6 Spot cmt plug from 550' (50' below salt) to 363' (50' above 13 3/8" shoe)
- 7 35' cmt plug from 38' to 3'. Cut off casing 3' below ground level. Weld on cap w/I.D.
- 8 Remediate location and place marker.

# Dominion Exploration & Production

8/9/04

## Loco Hills 4 Fed Com 3

Prop. No. 5189.003

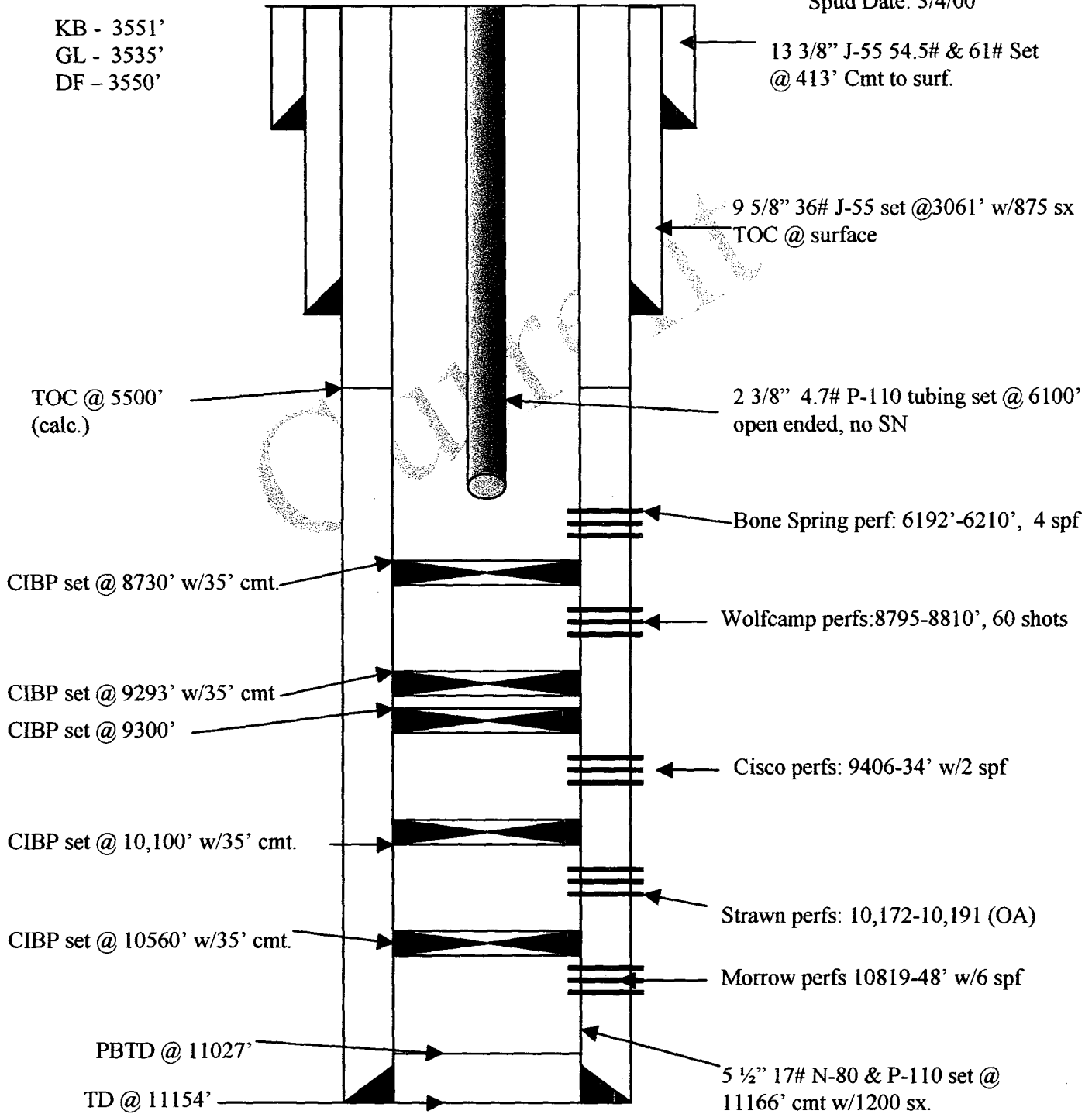
API No. 30-015-31022

Sec 4-18S-29E

West Loco Hills Field

Eddy County, New Mexico

Spud Date: 3/4/00



# Dominion Exploration & Production

8/9/04

## Loco Hills 4 Fed Com 3

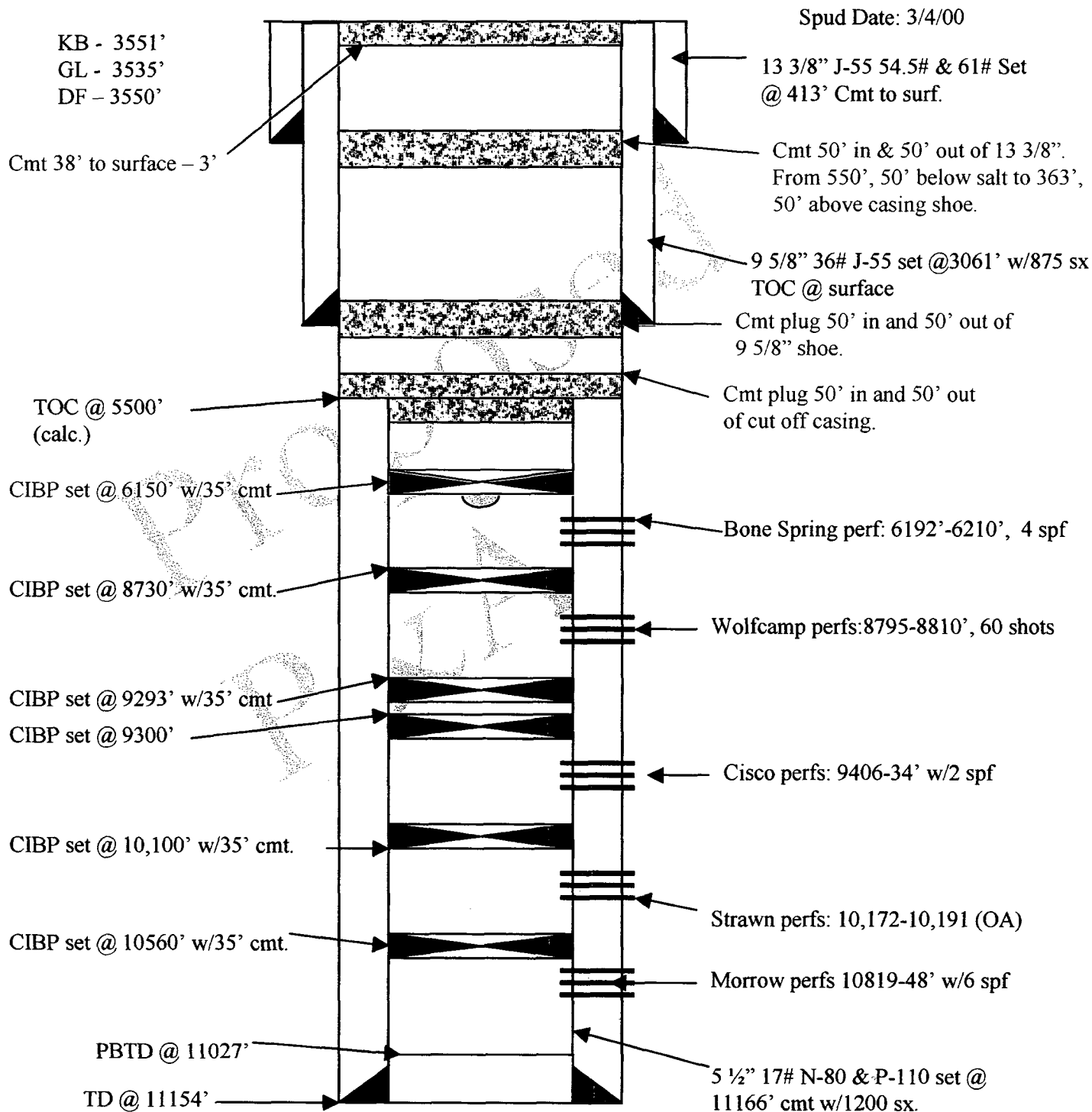
Prop. No. 5189.003

API No. 30-015-31022

Sec 4-18S-29E

West Loco Hills Field

Eddy County, New Mexico



Red indicates procedure to P&A

30-015-31022

Number 04-DE-098

Page 1 of 2

UNITED STATES  
DEPARTMENT OF THE INTERIOR  
BUREAU OF LAND MANAGEMENT

NOTICE OF INCIDENTS OF NONCOMPLIANCE

Certified Mail - Return  
Receipt Requested  
7003168000421127501

Hand Delivered Received  
by

Identification

IID

Lease NMLC058581

CA

Unit

PA

Bureau of Land Management Office

CARLSBAD FIELD OFFICE

Address 620 E GREENE STREET  
CARLSBAD NM 88220

Telephone 505-234-5911

Inspector EARLY

Operator

DOMINION OK/TX EXPL & PROD INC

Address 14000 QUAIL SPRINGS PARKWAY SUITE 600  
OKLAHOMA CITY OK 73134

Attention

Attn Addr

RECEIVED

AUG 16 2004

ODD-ARTESIA

Name	Well or Facility	1/4 1/4 Section	Township	Range	Meridian	County	State
LOCO HILLS 4 FED COM	3	SWNW 4	18S	29E	NMP	EDDY	NM
Name	Well or Facility	1/4 1/4 Section	Township	Range	Meridian	County	State

THE FOLLOWING VIOLATION WAS FOUND BY BUREAU OF LAND MANAGEMENT INSPECTORS ON THE DATE AND AT THE SITE LISTED ABOVE

Date	Time (24 - hour clock)	Violation	Gravity of Violation
07/28/2004	10:00	43 CFR 3162.1/43 CFR 3162.3-4	MINOR
Corrective Action To Be Completed By	Date Corrected	Assessment for Noncompliance	Assessment Reference
08/30/2004			43 CFR 3163.1()

Remarks

THE DOMINION OK/TX EXPLORATION ON THE LOCO HILLS "4" WELL # 3, WELL IS IN TA/SI STATUS WITHOUT AUTHORIZATION. EITHER PLACE WELL ON PRODUCTION AND NOTIFY THIS OFFICE WITHIN (5) DAYS BY LETTER OR DRY (FORM 3160-5 ) THAT WELL IS BACK ON PRODUCTION AS PER 43 CFR 3162.4-1 (C) OR SUBMIT PLANS FOR PERMANENT ABANDONMENT OF WELL AND COMMENCE PLUGGING OPERATION WITHIN (30) DAYS OF APPROVAL.

If violation is corrected, sign this notice and return to above address.

Signature Title Regulatory Specialist Signature *Carla Christian* Date August 10, 2004

Comments See Attached Sundry for P&A procedures.

WARNING

Incidents of Noncompliance correction and reporting timeframes begin upon receipt of this Notice or 7 business days after the date it is mailed, whichever is earlier. Each violation must be corrected within the prescribed time from receipt of this Notice and reported to the Bureau of Land Management office at the address shown above. Please note that you already may have been assessed for noncompliance (see amount under "Assessment for Noncompliance"). If you do not comply as noted above under "Corrective Action To Be Completed By" you may incur an additional assessment under (43 CFR 3163.1) and may also incur Penalties (43 CFR 3163.2). All self-certified corrections must be postmarked no later than the next business day after the prescribed time for correction.

Section 109(d)(1) of the Federal Oil and Gas Royalty Management Act of 1982, as implemented by the applicable provisions of the operating regulations at 43 CFR 3163.2(f)(1), provides that any person who "knowingly or willfully" prepares, maintains, or submits, false, inaccurate, or misleading reports, omissions, affidavits, record, data, or other written information required by this part shall be liable for a civil penalty of up to \$25,000 per violation for each such violation continues, not to exceed a maximum of 20 days.

REVIEW AND APPEAL RIGHTS

A person contesting a violation shall request a State Director review of the Incidents of Noncompliance. This request must be filed within 20 working days of receipt of the Incidents of Noncompliance with the appropriate State Director (see 43 CFR 3163.3). The State Director review decision may be appealed to the Federal Board of Lands Appeals, 801 North Quincy Street, Suite 300, Arlington VA 22203 (see 43 CFR 3165.4). Contact the above listed Bureau of Land Management office for further information.

Signature of Bureau of Land Management Authorized Officer *Don Early* Date 7/27/2004 Time 1520

FOR OFFICE USE ONLY

Inspection	Date	Assessment	Penalty	Termination
WS				

I & E CFO