

UNITED STATES  
DEPARTMENT OF THE INTERIOR  
BUREAU OF LAND MANAGEMENT  
OCD-ARTESIAFORM APPROVED  
OMB No. 1004-0135  
Expires November 30, 2000

## SUNDRY NOTICES AND REPORTS ON WELLS

Do not use this form for proposals to drill or reenter an  
abandoned well. Use Form 3160-3 (APD) for such proposals.

5. Lease Serial No.

LC-49945-C

6. If Indian, Allottee or Tribe Name

7. If Unit or CA/Agreement, Name and/o

**SUBMIT IN TRIPLICATE - Other instructions on reverse side**

1. Type of Well

☐ Oil Well ☒ Gas Well ☐ Other

2. Name of Operator

Yates Drilling Company

3a. Address

105 South Fourth Street, Artesia, NM 88210

3b. Phone No. (include area code)

(505) 748-1171

8. Well Name and No.

Parrot Federal Com. #1

9. API Well No.

30-015-33233

10. Field and Pool, or Exploratory Area

Wildcat Chester

4. Location of Well (Footage, Sec., T., R., M., or Survey Description)

1250' FNL and 660' FEL

Section 29, T19S-R27E

Eddy County, New Mexico

JAN 27 2005

OCD-ARTESIA

## 12. CHECK APPROPRIATE BOX(ES) TO INDICATE NATURE OF NOTICE, REPORT, OR OTHER DATA


TYPE OF SUBMISSION	TYPE OF ACTION			
<input checked="" type="checkbox"/> Notice of Intent	<input type="checkbox"/> Acidize	<input type="checkbox"/> Deepen	<input type="checkbox"/> Production (Start/Resume)	<input type="checkbox"/> Water Shut-Off
<input type="checkbox"/> Subsequent Report	<input type="checkbox"/> Alter Casing	<input type="checkbox"/> Fracture Treat	<input type="checkbox"/> Reclamation	<input type="checkbox"/> Well Integrity
<input type="checkbox"/> Final Abandonment Notice	<input type="checkbox"/> Casing Repair	<input type="checkbox"/> New Construction	<input type="checkbox"/> Recomplete	<input checked="" type="checkbox"/> Other Change of Location.
	<input type="checkbox"/> Change Plans	<input type="checkbox"/> Plug and Abandon	<input type="checkbox"/> Temporarily Abandon	
	<input type="checkbox"/> Convert to Injection	<input type="checkbox"/> Plug Back	<input type="checkbox"/> Water Disposal	

13. Describe Proposed or Completed Operations (clearly state all pertinent details, including estimated starting date of any proposed work and approximate duration thereof. If the proposal is to deepen directionally or recompleat horizontally, give subsurface locations and measured and true vertical depths of all pertinent markers and zones. Attach the Bond under which the work will be performed or provide the Bond No. on file with BLM/BIA. Required subsequent reports shall be filed within 30 days following completion of the involved operations. If the operation results in a multiple completion or recompleat in a new interval, a Form 3160-4 shall be filed once Testing has been completed. Final Abandonment Notices shall be filed only after all requirements, including reclamation, have been completed, and the operator has determined that the site is ready for final inspection.)

Please change the location for the captioned well location from 1200' FNL and 1310' FEL  
to 1250' FNL and 660' FEL of Section 29, T19S-R27E, Eddy County, New Mexico.

Please note attached C-102 and topo map.

Thank you.

14. I hereby certify that the foregoing is true and correct	
Name (Printed/Typed) Cy Cowan	Title Regulatory Agent
Signature 	Date December 17, 2004
THIS SPACE FOR FEDERAL OR STATE USE	
Approved by /s/ Joe G. Lara	Title FIELD MANAGER
Conditions of approval, if any, are attached. Approval of this notice does not warrant or certify that the applicant holds legal or equitable title to those rights in the subject lease which would entitle the applicant to conduct operations thereon.	Office CARLSBAD FIELD OFFICE
Title 18 U.S.C. Section 1001, make it a crime for any person knowingly and willfully to make to any department or agency of the United States any false, fictitious or fraudulent statements or representations as to any matter within its jurisdiction.	

(Instructions on reverse)

DISTRICT II  
111 South First, Artesia, NM 88210

DISTRICT III  
900 Rio Grande Rd., Artesia, NM 87410

DISTRICT IV  
648 South Pacheco, Santa Fe, NM 87505

Energy, Minerals and Natural Resources Department

INSTRUCTIONS REBUILT 1/7, 1999  
Instruction on back  
Submit to Appropriate District Office  
State Lease - 4 Copies  
Fee Lease - 3 Copies

**OIL CONSERVATION DIVISION**  
P.O. Box 2088  
Santa Fe, New Mexico 87504-2088

☐ AMENDED REPORT

**WELL LOCATION AND ACREAGE DEDICATION PLAT**

API Number	Pool Code	Pool Name Wildcat Chester
Property Code	Property Name Parrot Federal Com.	Well Number 1
OGED No. 025573	Operator Name YATES DRILLING COMPANY	Elevation 3422'

**Surface Location**



UL or lot No.	Section	Township	Range	Lot Idn	Feet from the	North/South line	Feet from the	East/West line	County
A	29	19S	27E		1250'	North	660'	East	Eddy

**Bottom Hole Location If Different From Surface**

UL or lot No.	Section	Township	Range	Lot Idn	Feet from the	North/South line	Feet from the	East/West line	County

Dedicated Acres 320	Joint or Infill	Consolidation Code	Order No.
------------------------	-----------------	--------------------	-----------

**NO ALLOWABLE WILL BE ASSIGNED TO THIS COMPLETION UNTIL ALL INTERESTS HAVE BEEN CONSOLIDATED  
OR A NON-STANDARD UNIT HAS BEEN APPROVED BY THE DIVISION**

RECEIVED JAN 27 2005 OCD-ARTESIA	LC-049945-B	LC-049945-C 1250' 660'	<b>OPERATOR CERTIFICATION</b>  I hereby certify the the information contained herein is true and complete to the best of my knowledge and belief.   Signature  Cy Cowan Printed Name Regulatory Agent Title January 20, 2005 Date
			<b>SURVEYOR CERTIFICATION</b>  I hereby certify that the well location shown on this plat was plotted from field notes of actual surveys made by me or under my supervision, and that the same is true and correct to the best of my belief.  December 16, 2004 Date Surveyed  Signature & Seal of Professional Surveyor H. Jones No. 3640 Professional Surveying Company