

District I
1625 N French Dr , Hobbs, NM 88240
District II
1301 W Grand Avenue, Artesia, NM 88210
District III
1000 Rio Brazos Rd , Aztec, NM 87410
District IV
1220 S St Francis Dr , Santa Fe, NM 87505

State of New Mexico
Energy, Minerals & Natural Resources

Form C-104
Revised October 15, 2009

Oil Conservation Division
1220 South St. Francis Dr.
Santa Fe, NM 87505

Submit one copy to appropriate District Office

☐ AMENDED REPORT

I. REQUEST FOR ALLOWABLE AND AUTHORIZATION TO TRANSPORT

¹ Operator name and Address APACHE CORPORATION 303 VETERANS AIRPARK LN. STE 3000 MIDLAND, TX 79705		² OGRID Number 873
		³ Reason for Filing Code/ Effective Date RWTP 5/19/2011
⁴ API Number 30-015-22631	⁵ Pool Name EMPIRE ABO	⁶ Pool Code 22040
⁷ Property Code 001470-309164	⁸ Property Name EMPIRE ABO UNIT	⁹ Well Number 333A

II. ¹⁰ Surface Location

UL or lot no. L	Section 34	Township 17S	Range 28E	Lot Idn	Feet from the 2100	North/South Line S	Feet from the 1100	East/West line W	County EDDY
--------------------	---------------	-----------------	--------------	---------	-----------------------	-----------------------	-----------------------	---------------------	----------------

¹¹ Bottom Hole Location

UL or lot no.	Section	Township	Range	Lot Idn	Feet from the	North/South line	Feet from the	East/West line	County
¹² Lse Code S	¹³ Producing Method Code P	¹⁴ Gas Connection Date	¹⁵ C-129 Permit Number	¹⁶ C-129 Effective Date	¹⁷ C-129 Expiration Date				

III. Oil and Gas Transporters

¹⁸ Transporter OGRID	¹⁹ Transporter Name and Address	²⁰ O/G/W
221115	FRONTIER FIELD SERVICES, LLC 4200 EAST SKELLY DRIVE, SUITE 700 TULSA, OK 74135	G
214984	Plains Marketing, L.P. P.O. Box 4648 Houston, TX 77210-4648	O



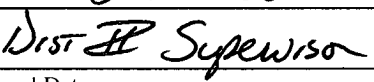
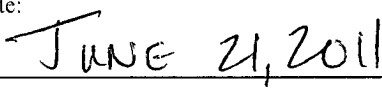

RECEIVED
JUN 14 2011
NMOCD ARTESIA

IV. Well Completion Data

²¹ Spud Date 9/8/1978	²² Ready Date 5/19/2011	²³ TD 6350'	²⁴ PBDT 5906'	²⁵ Perforations 5796-5892	²⁶ DHC, MC
²⁷ Hole Size	²⁸ Casing & Tubing Size	²⁹ Depth Set	³⁰ Sacks Cement		
11	8 5/8	749'	350 SX		
7 7/8	5 1/2	6350'	1375 SX		
	2 7/8	5898'			

V. Well Test Data

³¹ Date New Oil 5/19/2011	³² Gas Delivery Date	³³ Test Date 6/11/2011	³⁴ Test Length 24 HRS	³⁵ Tbg. Pressure	³⁶ Csg. Pressure
³⁷ Choke Size	³⁸ Oil 2	³⁹ Water 311	⁴⁰ Gas 0		⁴¹ Test Method PUMPING

⁴² I hereby certify that the rules of the Oil Conservation Division have been complied with and that the information given above is true and complete to the best of my knowledge and belief. Signature: 	OIL CONSERVATION DIVISION
Printed name: MITCH MASON	Approved by: 
Title:	Title: 
ENGINEERING TECH	Approval Date: 
E-mail Address: MITCHELL.MASON@APACHECORP.COM	
Date: 6/13/2011	Phone: 432 818.1072