

Submit 1 Copy To Appropriate District  
Office  
District I  
1625 N. French Dr., Hobbs, NM 88240  
District II  
1301 W Grand Ave., Artesia, NM 88210  
District III  
1000 Rio Brazos Rd., Aztec, NM 87410  
District IV  
1220 S St Francis Dr., Santa Fe, NM  
87505

State of New Mexico  
Energy, Minerals and Natural Resources

Form C-103  
October 13, 2009

OIL CONSERVATION DIVISION  
1220 South St. Francis Dr.  
Santa Fe, NM 87505

WELL API NO.  
30-015-20467

5. Indicate Type of Lease  
STATE ☐ FEE ☒

6. State Oil & Gas Lease No.

7. Lease Name or Unit Agreement Name  
Jackson Estate BY

8. Well Number  
3

9. OGRID Number  
025575

10. Pool name or Wildcat  
Eagle Creek; San Andres

SUNDRY NOTICES AND REPORTS ON WELLS

(DO NOT USE THIS FORM FOR PROPOSALS TO DRILL OR TO DEEPEN OR PLUG BACK TO A  
DIFFERENT RESERVOIR USE "APPLICATION FOR PERMIT" (FORM C-101) FOR SUCH  
PROPOSALS)

1. Type of Well: Oil Well ☒ Gas Well ☐ Other

2. Name of Operator  
Yates Petroleum Corporation

3. Address of Operator  
105 South Fourth Street, Artesia, NM 88210

4. Well Location  
Unit Letter L : 1650 feet from the South line and 990 feet from the West line  
Section 22 Township 17S Range 25E NMPM Eddy County

11. Elevation (Show whether DR, RKB, RT, GR, etc.)  
3542'GR

12. Check Appropriate Box to Indicate Nature of Notice, Report or Other Data

NOTICE OF INTENTION TO:

PERFORM REMEDIAL WORK ☐ PLUG AND ABANDON ☒  
TEMPORARILY ABANDON ☐ CHANGE PLANS ☐  
PULL OR ALTER CASING ☐ MULTIPLE COMPL ☐  
DOWNHOLE COMMINGLE ☐

OTHER: ☐

SUBSEQUENT REPORT OF:

REMEDIAL WORK ☐ ALTERING CASING ☐  
COMMENCE DRILLING OPNS. ☐ P AND A ☐  
CASING/CEMENT JOB ☐

OTHER: ☐

13. Describe proposed or completed operations. (Clearly state all pertinent details, and give pertinent dates, including estimated date of starting any proposed work). SEE RULE 19.15.7.14 NMAC. For Multiple Completions: Attach wellbore diagram of proposed completion or recompletion.

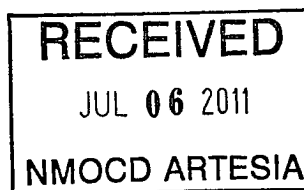
Yates Petroleum Corporation plans to plug and abandon this well as follows:

1. MIRU. Install BOP. TOH with production equipment.
2. Set a CIBP at 1230'.
3. Cement to surface with 180 sx.
4. Cut off wellhead, install dry hole marker and clean location.

NOTE: Yates Petroleum Corporation will use steel pits and no earth pits

**SEE ATTACHED  
CONDITIONS OF  
APPROVAL**

**Notify OCD 24 hrs. prior  
To any work done.**



Spud Date:

Rig Release Date:

I hereby certify that the information above is true and complete to the best of my knowledge and belief.

SIGNATURE Tina Huerta TITLE Regulatory Compliance Supervisor DATE July 5, 2011

Type or print name Tina Huerta E-mail address: tinah@yatespetroleum.com PHONE: 575-748-4168

**For State Use Only**

APPROVED BY: Tina Huerta TITLE Approval Granted providing work  
Conditions of Approval (if any): is complete by 10/7/2011 DATE 7/7/2011

Well Name: Jackson Estate BY #3 Field: Eagle Creek

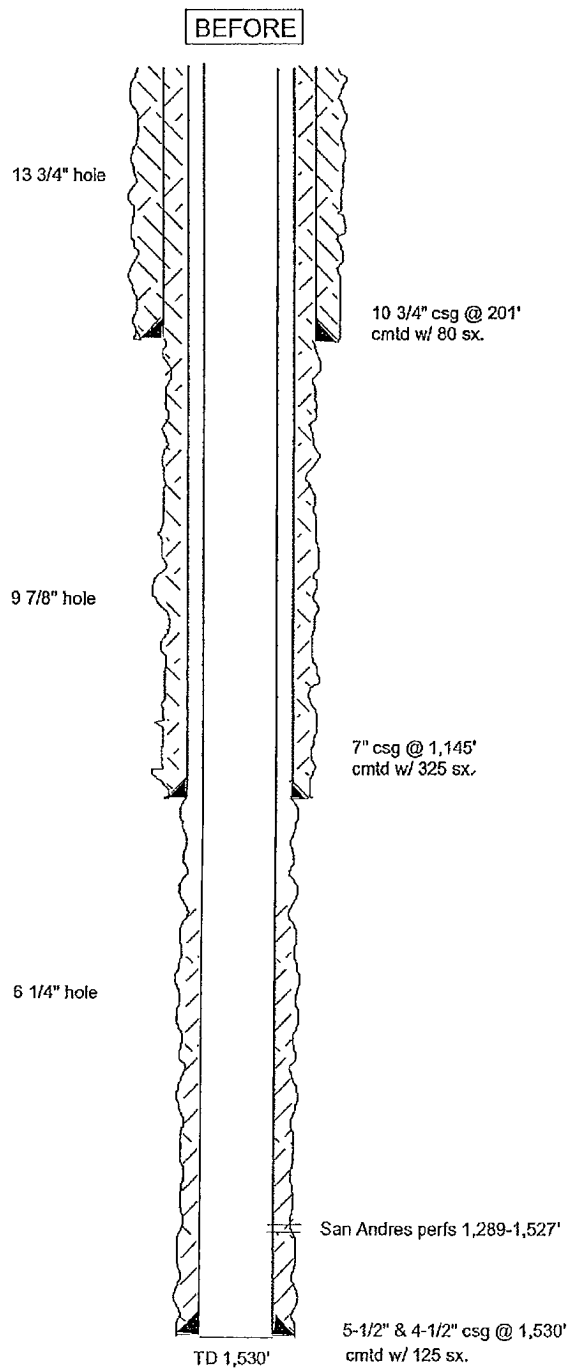
Location: 1650' FSL & 990' FWL Sec 22-17S-25E

GR: 3,542' Zero: KB:

Spud Date: 7/11/1971 Completion Date: 7/22/1971

Comments: API #30015204670000

Casing Program	
Size/Wt/Grade/Conn	Depth Set
10-3/4" 32# K-55	201'
7" 20# K-55	1145'
5-1/2" 14# & 4-1/2" 11# J-55	1530'



SKETCH NOT TO SCALE

DATE: 6/08/2011

Well Name: Jackson Estate BY #3 Field: Eagle Creek

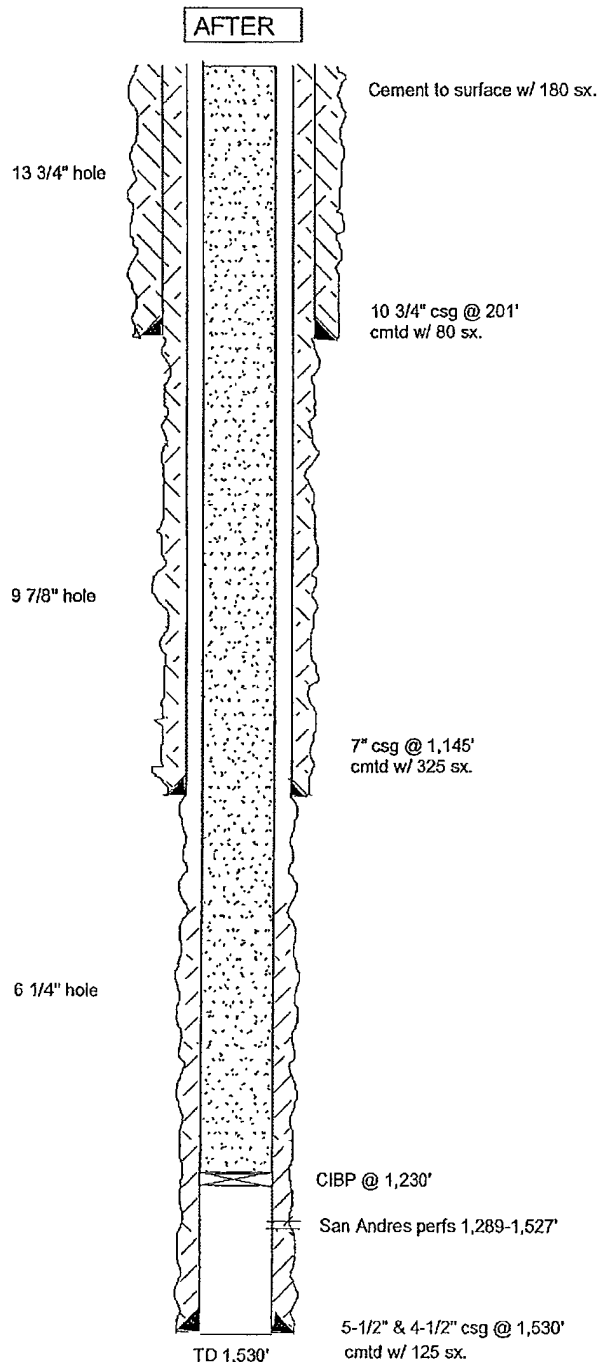
Location: 1650' FSL & 990' FWL Sec 22-17S-25E

GL: 3,542' Zero: \_\_\_\_\_ KB: \_\_\_\_\_

Spud Date: 7/11/1971 Completion Date: 7/22/1971

Comments: API #30015204670000

Casing Program	
Size/Wt/Grade/Conn	Depth Set
10-3/4" 32# K-55	201'
7" 20# K-55	1145'
5-1/2" 14# & 4-1/2" 11# J-55	1530'



SKETCH NOT TO SCALE

DATE: 6/08/2011

NEW MEXICO OIL CONSERVATION DIVISION  
DISTRICT 2 OFFICE  
1301 W. GRAND AVENUE  
ARTESIA, NM 88210  
(575)748-1283

CONDITIONS OF APPROVAL FOR PLUGGING & ABANDONMENT

Operator: Yates Petroleum Corp.  
Well Name & Number: Jackson Estate BY #3  
API #: 30-015-20467

1. Produced water **will not** be used during any part of the plugging & abandonment operation.
2. Notify NMOCD Dist. 2 office at least 24 hrs before beginning work.
3. Trucking companies being used to haul oilfield waste fluids to a disposal – commercial or private – shall have an approved NMOCD C-133 permit. A copy of this permit shall be available in each truck used to haul waste products. It is the responsibility of the operator, as well as the contractor, to verify that this permit is place prior to performing work. Drivers shall produce a copy upon request of NMOCD Field Inspectors.
4. A subsequent C-103 will serve as notification that the well bore has been plugged ONLY. A C-103 FINAL shall be filed before any bonding can be released on the well. Upon receipt of the Final, an inspection will be performed to verify that the location has been satisfactorily cleaned to NMOCD standards.
5. If work has not begun within 90 days of the approval of this procedure, an extension request must be filed, stating reason that well has not been plugged.
6. Every attempt must be made to clean the well bore out to below the perfs, before any plugs can be set, by whatever means possible.

DG

Date: 7/7/2011