

UNITED STATES
DEPARTMENT OF THE INTERIOR
BUREAU OF LAND MANAGEMENT

FORM APPROVED
OMB NO. 1004-0135
Expires: July 31, 2010

SUNDRY NOTICES AND REPORTS ON WELLS
Do not use this form for proposals to drill or to re-enter an abandoned well. Use form 3160-3 (APD) for such proposals.

OCD Artesia

SUBMIT IN TRIPLICATE - Other instructions on reverse side.

1 Type of Well <input type="checkbox"/> Oil Well <input checked="" type="checkbox"/> Gas Well <input type="checkbox"/> Other		5 Lease Serial No NMLC060572A
2 Name of Operator BOPCO LP		6 If Indian, Allottee or Tribe Name
3a Address MIDLAND, TX 79702		7 If Unit or CA/Agreement, Name and/or No NMNM119157
Contact SANDRA J BELT E-Mail: sjbelt@basspet.com		8 Well Name and No BIG EDDY UNIT 165
4b Phone No. (include area code) Ph: 432-683-2277 Ext: 149 Fx: 432-687-0329		9 API Well No. 30-015-35251-00-C1
4 Location of Well (Footage, Sec, T, R, M, or Survey Description) Sec 5 T21S R28E NESW 1980FSL 1980FVWL		10 Field and Pool, or Exploratory FENTON DRAW SAND POINT-ATOKA
		11 County or Parish, and State EDDY COUNTY, NM

12. CHECK APPROPRIATE BOX(ES) TO INDICATE NATURE OF NOTICE, REPORT, OR OTHER DATA


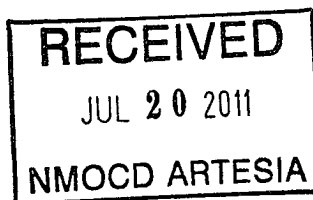
TYPE OF SUBMISSION	TYPE OF ACTION
<input checked="" type="checkbox"/> Notice of Intent	<input type="checkbox"/> Acidize
<input type="checkbox"/> Subsequent Report	<input type="checkbox"/> Deepen
<input type="checkbox"/> Final Abandonment Notice	<input type="checkbox"/> Fracture Treat
	<input type="checkbox"/> Production (Start/Resume)
	<input type="checkbox"/> Reclamation
	<input type="checkbox"/> Recomplete
	<input type="checkbox"/> Temporarily Abandon
	<input type="checkbox"/> Water Disposal
	<input type="checkbox"/> Water Shut-Off
	<input type="checkbox"/> Well Integrity
	<input checked="" type="checkbox"/> Other

13. Describe Proposed or Completed Operation (clearly state all pertinent details, including estimated starting date of any proposed work and approximate duration thereof. If the proposal is to deepen directionally or recompleat horizontally, give subsurface locations and measured and true vertical depths of all pertinent markers and zones. Attach the Bond under which the work will be performed or provide the Bond No. on file with BLM/BIA. Required subsequent reports shall be filed within 30 days following completion of the involved operations. If the operation results in a multiple completion or recompleat in a new interval, a Form 3160-4 shall be filed once testing has been completed. Final Abandonment Notices shall be filed only after all requirements, including reclamation, have been completed, and the operator has determined that the site is ready for final inspection.)

BOPCO, L.P. respectfully requests the word "Unit" be dropped from the well name per the Commercial Well Determination dated 6.12.11. Well name from Big Eddy Unit #165 to Big Eddy #165 Document attached.

(Fenton Draw (Morrow))

*New property code
306431



14. I hereby certify that the foregoing is true and correct	
Electronic Submission #112772 verified by the BLM Well Information System For BOPCO LP, sent to the Carlsbad	
Committed to AFMSS for processing by DEBORAH MCKINNEY on 07/13/2011 (11DLM1051SE)	
Name (Printed/Typed) SANDRA J BELT	Title SR. REGULATORY CLERK
Signature (Electronic Submission)	Date 07/13/2011

THIS SPACE FOR FEDERAL OR STATE OFFICE USE

Approved By EDWARD FERNANDEZ	Title PETROLEUM ENGINEER	Date 07/18/2011
Conditions of approval, if any, are attached. Approval of this notice does not warrant or certify that the applicant holds legal or equitable title to those rights in the subject lease which would entitle the applicant to conduct operations thereon.		
Office Carlsbad		

Title 18 U.S.C. Section 1001 and Title 43 U.S.C. Section 1212, make it a crime for any person knowingly and willfully to make to any department or agency of the United States any false, fictitious or fraudulent statements or representations as to any matter within its jurisdiction.

**** BLM REVISED ** BLM REVISED ** BLM REVISED ** BLM REVISED ** BLM REVISED ****

UNITED STATES
DEPARTMENT OF THE INTERIOR
BUREAU OF LAND MANAGEMENT

OCD Artesia

FORM APPROVED
OMB NO 1004-0135
Expires: July 31, 2010**SUNDRY NOTICES AND REPORTS ON WELLS**
*Do not use this form for proposals to drill or to re-enter an abandoned well. Use form 3160-3 (APD) for such proposals.*5. Lease Serial No.
NMLC060572A

6. If Indian, Allottee or Tribe Name

SUBMIT IN TRIPLICATE - Other instructions on reverse side.7. If Unit or CA/Agreement, Name and/or No
NMNM119157

1. Type of Well

☐ Oil Well ☒ Gas Well ☐ Other8. Well Name and No
BIG EDDY UNIT 1652. Name of Operator
BOPCO LPContact SANDRA J BELT
E-Mail sjbelt@basspet.com9. API Well No.
30-015-35251-00-C1

3a. Address

MIDLAND, TX 79702

3b. Phone No. (include area code)

Ph: 432-683-2277 Ext: 149
Fx: 432-687-032910. Field and Pool, or Exploratory
FENTON DRAW
SAND POINT-ATOKA

4. Location of Well (Footage, Sec, T, R, M, or Survey Description)

Sec 5 T21S R28E NESW 1980FSL 1980FWL

11. County or Parish, and State

EDDY COUNTY, NM

12. CHECK APPROPRIATE BOX(ES) TO INDICATE NATURE OF NOTICE, REPORT, OR OTHER DATA

TYPE OF SUBMISSION	TYPE OF ACTION			
<input checked="" type="checkbox"/> Notice of Intent	<input type="checkbox"/> Acidize	<input type="checkbox"/> Deepen	<input type="checkbox"/> Production (Start/Resume)	<input type="checkbox"/> Water Shut-Off
<input type="checkbox"/> Subsequent Report	<input type="checkbox"/> Alter Casing	<input type="checkbox"/> Fracture Treat	<input type="checkbox"/> Reclamation	<input type="checkbox"/> Well Integrity
<input type="checkbox"/> Final Abandonment Notice	<input type="checkbox"/> Casing Repair	<input type="checkbox"/> New Construction	<input type="checkbox"/> Recomplete	<input checked="" type="checkbox"/> Other
	<input type="checkbox"/> Change Plans	<input type="checkbox"/> Plug and Abandon	<input type="checkbox"/> Temporarily Abandon	
	<input type="checkbox"/> Convert to Injection	<input type="checkbox"/> Plug Back	<input type="checkbox"/> Water Disposal	

13. Describe Proposed or Completed Operation (clearly state all pertinent details, including estimated starting date of any proposed work and approximate duration thereof. If the proposal is to deepen directionally or recompleat horizontally, give subsurface locations and measured and true vertical depths of all pertinent markers and zones. Attach the Bond under which the work will be performed or provide the Bond No. on file with BLM/BIA. Required subsequent reports shall be filed within 30 days following completion of the involved operations. If the operation results in a multiple completion or recompleat in a new interval, a Form 3160-4 shall be filed once testing has been completed. Final Abandonment Notices shall be filed only after all requirements, including reclamation, have been completed, and the operator has determined that the site is ready for final inspection.)

BOPCO, L.P. respectfully requests the word "Unit" be dropped from the well name per the Commercial Well Determination dated 6/12/11. Well name from Big Eddy Unit #165 to Big Eddy #165 in the Sand Point(Atoka)(84810). Document attached.



14. I hereby certify that the foregoing is true and correct.

Electronic Submission #112869 verified by the BLM Well Information System

For BOPCO LP, sent to the Carlsbad

Committed to AFMSS for processing by DEBORAH MCKINNEY on 07/14/2011 (11DLM1061SE)

Name (Printed/Typed) SANDRA J BELT

Title SR REGULATORY CLERK

Signature (Electronic Submission)

Date 07/13/2011

THIS SPACE FOR FEDERAL OR STATE OFFICE USE

Approved By EDWARD FERNANDEZ

Title PETROLEUM ENGINEER

Date 07/18/2011

Conditions of approval, if any, are attached. Approval of this notice does not warrant or certify that the applicant holds legal or equitable title to those rights in the subject lease which would entitle the applicant to conduct operations thereon.

Office Carlsbad

Title 18 U.S.C. Section 1001 and Title 43 U.S.C. Section 1212, make it a crime for any person knowingly and willfully to make to any department or agency of the United States any false, fictitious or fraudulent statements or representations as to any matter within its jurisdiction.

**** BLM REVISED ** BLM REVISED ** BLM REVISED ** BLM REVISED ** BLM REVISED ****



IN REPLY REFER TO
NMNM68294X
3180 (P0220)

United States Department of the Interior

BUREAU OF LAND MANAGEMENT
Pecos District
Carlsbad Field Office
620 E. Greene
Carlsbad, New Mexico 88220-6292
www.blm.gov/nm



JUN 23 2011

Your Reference:
Big Eddy Unit 165 NMNM 68294X
Commercial Well Determination
Eddy County, New Mexico
Commercial Well Determination

RECEIVED

JUN 27 2011

BOPCO WTD PRODUCTION


BOPCO, L.P.
201 Main St, Suite 2900
Fort Worth, TX 76102-3131

Gentlemen:

Pursuant to your letter of February 8, 2011, this office concurs with your determination that the Big Eddy Unit #165 Atoka completion is not capable of producing unitized substances in paying quantities.


This well's Atoka completion is therefore not entitled to be part of a Participating Area and production from this formation should be reported on a lease basis. However, this well is currently being commingled with the Morrow, which in a Communitization Agreement (NM-119157). Please submit an amendment to the current Communitization Agreement (NM-119157) to include the Atoka formation. Also a Sundry shall be submitted to drop "Unit" from well name. Our concurrence is subject to like concurrence by the State Commissioner of Public Lands. X

Under provisions of 43 CFR 3165.3, you may request a State Director Review of the decision described above. Such a request, including all supporting documents, must be filed in writing within 20 business days of receipt of this notice and must be filed with the State Director, Bureau of Land Management, P.O. Box 27115, Santa Fe, New Mexico 87502-0115. Such request shall not result in a suspension of the order unless the reviewing official so determines. Procedures governing appeals form instructions, orders, or decisions are contained in 43 CFR 2175.4 and 43 CFR Part 4.



If you have any questions, please contact Edward G. Fernandez at 575-234-2220.

Sincerely,

A handwritten signature in black ink, appearing to read 'Don Peterson', with a stylized flourish at the end.

Don Peterson
Assistant Field Manager,
Lands and Minerals

cc:

Commissioner of Public Lands

NM P0220, File Room

ONRR, Denver (w/o enclosure)

New Mexico Taxation and Revenue Department, Revenue Processing Division, (w/o enclosure)

NM 9200 (w/o enclosure)