

UNITED STATES  
DEPARTMENT OF THE INTERIOR  
BUREAU OF LAND MANAGEMENT

OCD Artesia

FORM APPROVED  
OMB NO. 1004-0135  
Expires: July 31, 2010**SUNDRY NOTICES AND REPORTS ON WELLS**  
*Do not use this form for proposals to drill or to re-enter an abandoned well. Use form 3160-3 (APD) for such proposals.***SUBMIT IN TRIPLICATE - Other instructions on reverse side.**

1. Type of Well <input type="checkbox"/> Oil Well <input checked="" type="checkbox"/> Gas Well <input type="checkbox"/> Other		5. Lease Serial No. NMLC069219
2. Name of Operator BOPCO LP		6. If Indian, Allottee or Tribe Name
3a. Address MIDLAND, TX 79702		7. If Unit or CA/Agreement, Name and/or No.
3b. Phone No. (include area code) Ph. 432-683-2277 Ext. 149 Fax: 432-683-2277		8. Well Name and No. BIG EDDY UNIT 167
4. Location of Well (Footage, Sec., T., R., M., or Survey Description) Sec 14 T21S R28E SWSE 1030FSL 1960FEL		9. API Well No. 30-015-35571-00-S1
		10. Field and Pool, or Exploratory INDIAN FLATS
		11. County or Parish, and State EDDY COUNTY, NM


**12. CHECK APPROPRIATE BOX(ES) TO INDICATE NATURE OF NOTICE, REPORT, OR OTHER DATA**

TYPE OF SUBMISSION	TYPE OF ACTION
<input checked="" type="checkbox"/> Notice of Intent	<input type="checkbox"/> Acidize
<input type="checkbox"/> Subsequent Report	<input type="checkbox"/> Deepen
<input type="checkbox"/> Final Abandonment Notice	<input type="checkbox"/> Fracture Treat
	<input type="checkbox"/> New Construction
	<input type="checkbox"/> Plug and Abandon
	<input type="checkbox"/> Plug Back
	<input type="checkbox"/> Production (Start/Resume)
	<input type="checkbox"/> Reclamation
	<input type="checkbox"/> Recomplete
	<input type="checkbox"/> Temporarily Abandon
	<input type="checkbox"/> Water Disposal
	<input type="checkbox"/> Water Shut-Off
	<input type="checkbox"/> Well Integrity
	<input checked="" type="checkbox"/> Other

13 Describe Proposed or Completed Operation (clearly state all pertinent details, including estimated starting date of any proposed work and approximate duration thereof. If the proposal is to deepen directionally or recompleat horizontally, give subsurface locations and measured and true vertical depths of all pertinent markers and zones. Attach the Bond under which the work will be performed or provide the Bond No. on file with BLM/BIA. Required subsequent reports shall be filed within 30 days following completion of the involved operations. If the operation results in a multiple completion or recompleat in a new interval, a Form 3160-4 shall be filed once testing has been completed. Final Abandonment Notices shall be filed only after all requirements, including reclamation, have been completed, and the operator has determined that the site is ready for final inspection.)

BOPCO, L.P. respectfully requests the word "unit" be dropped from the well name per the Commercial Well Determination dated 6.23.11. Well name from Big Eddy Unit #167 to Big Eddy #167 in the Indian Flats (Morrow) (79080) pool. Document attached.

\*New property code  
306431



14 I hereby certify that the foregoing is true and correct	
Electronic Submission #112893 verified by the BLM Well Information System For BOPCO LP, sent to the Carlsbad Committed to AFMSS for processing by DEBORAH MCKINNEY on 07/15/2011 (11DLM1065SE)	
Name (Printed/Typed) SANDDRA J BELT	Title SR. REGULATORY CLERK
Signature (Electronic Submission)	Date 07/13/2011

**THIS SPACE FOR FEDERAL OR STATE OFFICE USE**

Approved By EDWARD FERNANDEZ	Title PETROLEUM ENGINEER	Date 07/18/2011
Conditions of approval, if any, are attached. Approval of this notice does not warrant or certify that the applicant holds legal or equitable title to those rights in the subject lease which would entitle the applicant to conduct operations thereon.		
Office Carlsbad		

Title 18 U.S.C. Section 1001 and Title 43 U.S.C. Section 1212, make it a crime for any person knowingly and willfully to make to any department or agency of the United States any false, fictitious or fraudulent statements or representations as to any matter within its jurisdiction.

\*\* BLM REVISED \*\* BLM REVISED \*\* BLM REVISED \*\* BLM REVISED \*\* BLM REVISED \*\*



IN REPLY REFER TO  
NMNM68294X  
3180 (P0220)

## United States Department of the Interior

BUREAU OF LAND MANAGEMENT  
Pecos District  
Carlsbad Field Office  
620 E. Greene  
Carlsbad, New Mexico 88220-6292  
www.blm.gov/nm



JUN 23 2011

Your Reference:  
Big Eddy Unit NMNM 68294X  
Commercial Well Determination  
Eddy County, New Mexico  
Commercial Well Determination

RECEIVED

JUN 27 2011

BOPCO WTD PRODUCTION

BOPCO, L.P.  
201 Main St, Suite 2900  
Fort Worth, TX 76102-3131


Gentlemen:

Pursuant to your letter of February 8, 2011, this office concurs with your determination that the following wells are not capable of producing unitized substances in paying quantities from the Morrow pool.

NMLC063418A	Big Eddy Unit	163	Morrow	3001535348
NMNM-069219	Big Eddy Unit	167	Morrow	3001535571
State	Big Eddy Unit	168	Morrow	3001536021
NMLC067186	Big Eddy Unit	218	Morrow	3001536297


The Morrow completions in these wells are therefore not entitled to be part of a Participation Area and production from this formation should be reported on a lease basis. Also Sundry Notices shall be submitted to drop "Unit" from well names. Our concurrence is subject to like concurrence by the State Commissioner of Public Lands. X

Under provisions of 43 CFR 3165.3, you may request a State Director Review of the decision described above. Such a request, including all supporting documents, must be filed in writing within 20 business days of receipt of this notice and must be filed with the State Director, Bureau of Land Management, P.O. Box 27115, Santa Fe, New Mexico 87502-0115. Such request shall not result in a suspension of the order unless the reviewing official so determines. Procedures governing appeals form instructions, orders, or decisions are contained in 43 CFR 2175.4 and 43 CFR Part 4.



If you have any questions, please contact Edward G. Fernandez at 575-234-2220.

Sincerely,

A handwritten signature in black ink, appearing to read 'Don Peterson', with a stylized, elongated horizontal stroke at the end.

Don Peterson  
Assistant Field Manager,  
Lands and Minerals

cc:

Commissioner of Public Lands

NM P0220, File Room

ONRR, Denver (w/o enclosure)

New Mexico Taxation and Revenue Department, Revenue Processing Division, (w/o enclosure)

NM 9200 (w/o enclosure)