



Application for Permit to Drill

U.S. Department of the Interior
Bureau of Land Management

APD Package Report

Date Printed:

APD ID:	Well Status:
APD Received Date:	Well Name:
Operator:	Well Number:

APD Package Report Contents

NMOCD-REC'D: 8/20/2020
OCD REQUESTED A COPY
MISSING FROM WELL FILES AB

- Form 3160-3
- Operator Certification Report
- Application Report
- Application Attachments
 - Well Plat: 1 file(s)
- Drilling Plan Report
- Drilling Plan Attachments
 - Blowout Prevention Choke Diagram Attachment: 1 file(s)
 - Blowout Prevention BOP Diagram Attachment: 2 file(s)
 - Casing Design Assumptions and Worksheet(s): 3 file(s)
 - Proposed horizontal/directional/multi-lateral plan submission: 2 file(s)
 - Other Facets: 4 file(s)
- SUPO Report
- SUPO Attachments
 - Existing Road Map: 1 file(s)
 - Attach Well map: 1 file(s)
 - Production Facilities map: 2 file(s)
 - Water source and transportation map: 1 file(s)
 - Well Site Layout Diagram: 1 file(s)
 - Other SUPO Attachment: 1 file(s)
- PWD Report
- PWD Attachments
 - None
- Bond Report
- Bond Attachments
 - None

UNITED STATES
DEPARTMENT OF THE INTERIOR
BUREAU OF LAND MANAGEMENT
APPLICATION FOR PERMIT TO DRILL OR REENTER

1a. Type of work: <input type="checkbox"/> DRILL <input type="checkbox"/> REENTER		5. Lease Serial No.
1b. Type of Well: <input type="checkbox"/> Oil Well <input type="checkbox"/> Gas Well <input type="checkbox"/> Other		6. If Indian, Allottee or Tribe Name
1c. Type of Completion: <input type="checkbox"/> Hydraulic Fracturing <input type="checkbox"/> Single Zone <input type="checkbox"/> Multiple Zone		7. If Unit or CA Agreement, Name and No.
2. Name of Operator		8. Lease Name and Well No.
3a. Address	3b. Phone No. (include area code)	9. API Well No.
4. Location of Well (Report location clearly and in accordance with any State requirements. *) At surface At proposed prod. zone		10. Field and Pool, or Exploratory
14. Distance in miles and direction from nearest town or post office*		11. Sec., T. R. M. or Blk. and Survey or Area
15. Distance from proposed* location to nearest property or lease line, ft. (Also to nearest drig. unit line, if any)		12. County or Parish
16. No of acres in lease		13. State
17. Spacing Unit dedicated to this well		
18. Distance from proposed location* to nearest well, drilling, completed, applied for, on this lease, ft.		
19. Proposed Depth		
20. BLM/BIA Bond No. in file		
21. Elevations (Show whether DF, KDB, RT, GL, etc.)		
22. Approximate date work will start*		
23. Estimated duration		
24. Attachments		

The following, completed in accordance with the requirements of Onshore Oil and Gas Order No. 1, and the Hydraulic Fracturing rule per 43 CFR 3162.3-3 (as applicable)

- | | |
|--|---|
| 1. Well plat certified by a registered surveyor. | 4. Bond to cover the operations unless covered by an existing bond on file (see Item 20 above). |
| 2. A Drilling Plan. | 5. Operator certification. |
| 3. A Surface Use Plan (if the location is on National Forest System Lands, the SUPO must be filed with the appropriate Forest Service Office). | 6. Such other site specific information and/or plans as may be requested by the BLM. |

25. Signature	Name (Printed/Typed)	Date
Title		
Approved by (Signature)	Name (Printed/Typed)	Date
Title		
Office		

Application approval does not warrant or certify that the applicant holds legal or equitable title to those rights in the subject lease which would entitle the applicant to conduct operations thereon.
Conditions of approval, if any, are attached.

Title 18 U.S.C. Section 1001 and Title 43 U.S.C. Section 1212, make it a crime for any person knowingly and willfully to make to any department or agency of the United States any false, fictitious or fraudulent statements or representations as to any matter within its jurisdiction.

APPROVED WITH CONDITIONS
Approval Date: 02/27/2020

INSTRUCTIONS

GENERAL: This form is designed for submitting proposals to perform certain well operations, as indicated on Federal and Indian lands and leases for action by appropriate Federal agencies, pursuant to applicable Federal laws and regulations. Any necessary special instructions concerning the use of this form and the number of copies to be submitted, particularly with regard to local, area, or regional procedures and practices, either are shown below or will be issued by, or may be obtained from local Federal offices.

ITEM I: If the proposal is to redrill to the same reservoir at a different subsurface location or to a new reservoir, use this form with appropriate notations. Consult applicable Federal regulations concerning subsequent work proposals or reports on the well.

ITEM 4: Locations on Federal or Indian land should be described in accordance with Federal requirements. Consult local Federal offices for specific instructions.

ITEM 14: Needed only when location of well cannot readily be found by road from the land or lease description. A plat, or plats, separate or on the reverse side, showing the roads to, and the surveyed location of, the well, and any other required information, should be furnished when required by Federal agency offices.

ITEMS 15 AND 18: If well is to be, or has been directionally drilled, give distances for subsurface location of hole in any present or objective productive zone.

ITEM 22: Consult applicable Federal regulations, or appropriate officials, concerning approval of the proposal before operations are started.

ITEM 24: If the proposal will involve hydraulic fracturing operations, you must comply with 43 CFR 3162.3-3, including providing information about the protection of usable water. Operators should provide the best available information about all formations containing water and their depths. This information could include data and interpretation of resistivity logs run on nearby wells. Information may also be obtained from state or tribal regulatory agencies and from local BLM offices.

NOTICES

The Privacy Act of 1974 and regulation in 43 CFR 2.48(d) provide that you be furnished the following information in connection with information required by this application.

AUTHORITY: 30 U.S.C. 181 et seq., 25 U.S.C. 396; 43 CFR 3160

PRINCIPAL PURPOSES: The information will be used to: (1) process and evaluate your application for a permit to drill a new oil, gas, or service well or to reenter a plugged and abandoned well; and (2) document, for administrative use, information for the management, disposal and use of National Resource Lands and resources including (a) analyzing your proposal to discover and extract the Federal or Indian resources encountered; (b) reviewing procedures and equipment and the projected impact on the land involved; and (c) evaluating the effects of the proposed operation on the surface and subsurface water and other environmental impacts.

ROUTINE USE: Information from the record and/or the record will be transferred to appropriate Federal, State, and local or foreign agencies, when relevant to civil, criminal or regulatory investigations or prosecution, in connection with congressional inquiries and for regulatory responsibilities.

EFFECT OF NOT PROVIDING INFORMATION: Filing of this application and disclosure of the information is mandatory only if you elect to initiate a drilling or reentry operation on an oil and gas lease.

The Paperwork Reduction Act of 1995 requires us to inform you that:

The BLM connects this information to an evaluation of the technical, safety, and environmental factors involved with drilling for oil and/or gas on Federal and Indian oil and gas leases. This information will be used to analyze and approve applications. Response to this request is mandatory only if the operator elects to initiate drilling or reentry operations on an oil and gas lease. The BLM would like you to know that you do not have to respond to this or any other Federal agency-sponsored information collection unless it displays a currently valid OMB control number.

BURDEN HOURS STATEMENT: Public reporting burden for this form is estimated to average 8 hours per response, including the time for reviewing instructions, gathering and maintaining data, and completing and reviewing the form. Direct comments regarding the burden estimate or any other aspect of this form to U.S. Department of the Interior, Bureau of Land Management (1004-0137), Bureau Information Connection Clearance Officer (WO-630), 1849 C Street, N.W., Mail Stop 401 LS, Washington, D.C. 20240.

Additional Operator Remarks

Location of Well

1. SHL: NWNW / 400 FNL / 2294 FEL / TWSP: 26S / RANGE: 31E / SECTION: 15 / LAT: 32.0490376 / LONG: -103.7648234 (TVD: 0 feet, MD: 0 feet)
PPP: NWNW / 100 FNL / 1980 FEL / TWSP: 26S / RANGE: 31E / SECTION: 15 / LAT: 32.0498638 / LONG: -103.7638079 (TVD: 7775 feet, MD: 18000 feet)
BHL: SWSE / 100 FSL / 1980 FEL / TWSP: 26S / RANGE: 31E / SECTION: 22 / LAT: 32.0210995 / LONG: -103.7637724 (TVD: 7776 feet, MD: 18065 feet)

BLM Point of Contact

Name: Sophia Cwiklinski
Title: LIE
Phone: 5752345972
Email: scwiklinski@blm.gov

Review and Appeal Rights

A person contesting a decision shall request a State Director review. This request must be filed within 20 working days of receipt of the Notice with the appropriate State Director (see 43 CFR 3165.3). The State Director review decision may be appealed to the Interior Board of Land Appeals, 801 North Quincy Street, Suite 300, Arlington, VA 22203 (see 43 CFR 3165.4). Contact the above listed Bureau of Land Management office for further information.

Geologic Conditions of Approval

:

The operator proposes to set surface casing at 1,381'. This should be below all BLM identified groundwater zones and will likely be an acceptable set point. However the well is in a dissolution feature, making the top of the Rustler difficult to predict, nearby wells suggest the Rustler may be as deep as 1,600'. BLM recommends that because this is an extremely difficult area, a mud logger should be onsite to pick the top of the Rustler. Because the Magenta Dolomite may or may not be present here setting 25' into the Rustler Formation will be acceptable. If salt is encountered set casing 25' above the salt. The Operator proposes intermediate casing set to a depth of 4,151, this will be in the top of the Bell Canyon, which is an acceptable set point. BLM recommends witnessing setting surface casing a minimum of 25' into the Rustler, this could be anywhere from 1381' to 1,688'.

PECOS DISTRICT

DRILLING CONDITIONS OF APPROVAL

OPERATOR'S NAME:	Matador Production Company
LEASE NO.:	NMNM138885
LOCATION:	Section 15, T.26 S., R.31 E., NMPM
COUNTY:	Eddy County, New Mexico

WELL NAME & NO.:	BOROS FEDERAL 023H
SURFACE HOLE FOOTAGE:	400'/N & 2294'/E
BOTTOM HOLE FOOTAGE:	100'/S & 1980'/E

WELL NAME & NO.:	Boros Federal 113H
SURFACE HOLE FOOTAGE:	430'/N & 2323'/E
BOTTOM HOLE FOOTAGE:	100'/S & 2310'/E

COA

H2S	<input type="radio"/> Yes	<input checked="" type="radio"/> No	
Potash	<input checked="" type="radio"/> None	<input type="radio"/> Secretary	<input type="radio"/> R-111-P
Cave/Karst Potential	<input type="radio"/> Low	<input checked="" type="radio"/> Medium	<input type="radio"/> High
Cave/Karst Potential	<input type="radio"/> Critical		
Variance	<input type="radio"/> None	<input checked="" type="radio"/> Flex Hose	<input type="radio"/> Other
Wellhead	<input type="radio"/> Conventional	<input type="radio"/> Multibowl	<input checked="" type="radio"/> Both
Other	<input type="checkbox"/> 4 String Area	<input type="checkbox"/> Capitan Reef	<input type="checkbox"/> WIPP
Other	<input type="checkbox"/> Fluid Filled	<input checked="" type="checkbox"/> Cement Squeeze	<input type="checkbox"/> Pilot Hole
Special Requirements	<input type="checkbox"/> Water Disposal	<input type="checkbox"/> COM	<input type="checkbox"/> Unit

A. HYDROGEN SULFIDE

Hydrogen Sulfide (H2S) monitors shall be installed prior to drilling out the surface shoe. If H2S is detected in concentrations greater than 100 ppm, the Hydrogen Sulfide area shall meet Onshore Order 6 requirements, which includes equipment and personnel/public protection items. If Hydrogen Sulfide is encountered, provide measured values and formations to the BLM.

B. CASING

Casing Design:

- The 13-3/8 inch surface casing shall be set at approximately **1381** feet (a minimum of **70 feet (Eddy County)** into the Rustler Anhydrite and above the salt) and cemented to the surface.

- a. If cement does not circulate to the surface, the appropriate BLM office shall be notified and a temperature survey utilizing an electronic type temperature survey with surface log readout will be used or a cement bond log shall be run to verify the top of the cement. Temperature survey will be run a minimum of six hours after pumping cement and ideally between 8-10 hours after completing the cement job.
 - b. Wait on cement (WOC) time for a primary cement job will be a minimum of **8 hours** or 500 pounds compressive strength, whichever is greater. (This is to include the lead cement)
 - c. Wait on cement (WOC) time for a remedial job will be a minimum of 4 hours after bringing cement to surface or 500 pounds compressive strength, whichever is greater.
 - d. If cement falls back, remedial cementing will be done prior to drilling out that string.
2. The **9-5/8** inch intermediate casing shall be set at approximately **4151** feet. The minimum required fill of cement behind the **9-5/8** inch intermediate casing is:

Option 1 (Single Stage):

- Cement to surface. If cement does not circulate see B.1.a, c-d above.
Wait on cement (WOC) time for a primary cement job is to include the lead cement slurry due to cave/karst or potash.

Option 2:

Operator has proposed a DV tool, the depth may be adjusted as long as the cement is changed proportionally. The DV tool may be cancelled if cement circulates to surface on the first stage.

- a. First stage to DV tool: Cement to circulate. If cement does not circulate off the DV tool, contact the appropriate BLM office before proceeding with second stage cement job.
 - b. Second stage above DV tool:
 - Cement to surface. If cement does not circulate, contact the appropriate BLM office.
Wait on cement (WOC) time for a primary cement job is to include the lead cement slurry due to cave/karst or potash.
- ❖ In **Medium Cave/Karst Areas** if cement does not circulate to surface on the first two casing strings, the cement on the 3rd casing string must come to surface.
3. The minimum required fill of cement behind the **5-1/2** inch production casing is:

Option 1 (Single Stage):

- Cement should tie-back at least **200 feet** into previous casing string. Operator shall provide method of verification.

Option 2:

Operator has proposed a DV tool, the depth may be adjusted as long as the cement is changed proportionally. The DV tool may be cancelled if cement circulates to surface on the first stage.

- a. First stage to DV tool: Cement to circulate. If cement does not circulate off the DV tool, contact the appropriate BLM office before proceeding with second stage cement job.
- b. Second stage above DV tool:
 - Cement should tie-back at least **200 feet** into previous casing string. Operator shall provide method of verification.

C. PRESSURE CONTROL

1. Variance approved to use flex line from BOP to choke manifold. Manufacturer's specification to be readily available. No external damage to flex line. Flex line to be installed as straight as possible (no hard bends).'
- 2.

Option 1:

- a. Minimum working pressure of the blowout preventer (BOP) and related equipment (BOPE) required for drilling below the surface casing shoe shall be **3000 (3M)** psi.
- b. Minimum working pressure of the blowout preventer (BOP) and related equipment (BOPE) required for drilling below the intermediate casing shoe shall be **5000 (5M)** psi.

Option 2:

1. Operator has proposed a multi-bowl wellhead assembly. This assembly will only be tested when installed on the surface casing. Minimum working pressure of the blowout preventer (BOP) and related equipment (BOPE) required for drilling below the surface casing shoe shall be **5000 (5M)** psi.

- a. Wellhead shall be installed by manufacturer's representatives, submit documentation with subsequent sundry.
- b. If the welding is performed by a third party, the manufacturer's representative shall monitor the temperature to verify that it does not exceed the maximum temperature of the seal.
- c. Manufacturer representative shall install the test plug for the initial BOP test.
- d. If the cement does not circulate and one inch operations would have been possible with a standard wellhead, the well head shall be cut off, cementing operations performed and another wellhead installed.
- e. Whenever any seal subject to test pressure is broken, all the tests in OOGO2.III.A.2.i must be followed.

GENERAL REQUIREMENTS

The BLM is to be notified in advance for a representative to witness:

- a. Spudding well (minimum of 24 hours)
- b. Setting and/or Cementing of all casing strings (minimum of 4 hours)
- c. BOPE tests (minimum of 4 hours)

☒ Eddy County

Call the Carlsbad Field Office, 620 East Greene St., Carlsbad, NM 88220,
(575) 361-2822

☒ Lea County

Call the Hobbs Field Station, 414 West Taylor, Hobbs NM 88240, (575)
393-3612

1. Unless the production casing has been run and cemented or the well has been properly plugged, the drilling rig shall not be removed from over the hole without prior approval.
 - a. In the event the operator has proposed to drill multiple wells utilizing a skid/walking rig. Operator shall secure the wellbore on the current well, after installing and testing the wellhead, by installing a blind flange of like pressure rating to the wellhead and a pressure gauge that can be monitored while drilling is performed on the other well(s).
 - b. When the operator proposes to set surface casing with Spudder Rig
 - Notify the BLM when moving in and removing the Spudder Rig.
 - Notify the BLM when moving in the 2nd Rig. Rig to be moved in within 90 days of notification that Spudder Rig has left the location.
 - BOP/BOPE test to be conducted per Onshore Oil and Gas Order No. 2 as soon as 2nd Rig is rigged up on well.
2. Floor controls are required for 3M or Greater systems. These controls will be on the rig floor, unobstructed, readily accessible to the driller and will be operational at all times during drilling and/or completion activities. Rig floor is defined as the area immediately around the rotary table; the area immediately above the substructure on which the draw works are located, this does not include the dog house or stairway area.
3. The record of the drilling rate along with the GR/N well log run from TD to surface (horizontal well – vertical portion of hole) shall be submitted to the BLM office as well as all other logs run on the borehole 30 days from completion. If available, a digital copy of the logs is to be submitted in addition to the paper copies. The Rustler top and top and bottom of Salt are to be recorded on the Completion Report.

A. CASING

1. Changes to the approved APD casing program need prior approval if the items substituted are of lesser grade or different casing size or are Non-API. The Operator can exchange the components of the proposal with that of superior strength (i.e. changing from J-55 to N-80, or from 36# to 40#). Changes to the approved cement program need prior approval if the altered cement plan has less volume or strength or if the changes are substantial (i.e. Multistage tool, ECP, etc.). The initial wellhead installed on the well will remain on the well with spools used as needed.
2. Wait on cement (WOC) for Potash Areas: After cementing but before commencing any tests, the casing string shall stand cemented under pressure until both of the following conditions have been met: 1) cement reaches a minimum compressive strength of 500 psi for all cement blends, 2) until cement has been in place at least 24 hours. WOC time will be recorded in the driller's log. The casing integrity test can be done (prior to the cement setting up) immediately after bumping the plug.
3. Wait on cement (WOC) for Water Basin: After cementing but before commencing any tests, the casing string shall stand cemented under pressure until both of the following conditions have been met: 1) cement reaches a minimum compressive strength of 500 psi at the shoe, 2) until cement has been in place at least 8 hours. WOC time will be recorded in the driller's log. See individual casing strings for details regarding lead cement slurry requirements. The casing integrity test can be done (prior to the cement setting up) immediately after bumping the plug.
4. Provide compressive strengths including hours to reach required 500 pounds compressive strength prior to cementing each casing string. Have well specific cement details onsite prior to pumping the cement for each casing string.
5. No pea gravel permitted for remedial or fall back remedial without prior authorization from the BLM engineer.
6. On that portion of any well approved for a 5M BOPE system or greater, a pressure integrity test of each casing shoe shall be performed. Formation at the shoe shall be tested to a minimum of the mud weight equivalent anticipated to control the formation pressure to the next casing depth or at total depth of the well. This test shall be performed before drilling more than 20 feet of new hole.
7. If hardband drill pipe is rotated inside casing, returns will be monitored for metal. If metal is found in samples, drill pipe will be pulled and rubber protectors which have a larger diameter than the tool joints of the drill pipe will be installed prior to continuing drilling operations.
8. Whenever a casing string is cemented in the R-111-P potash area, the NMOCD requirements shall be followed.

B. PRESSURE CONTROL

1. All blowout preventer (BOP) and related equipment (BOPE) shall comply with well control requirements as described in Onshore Oil and Gas Order No. 2 and API RP 53 Sec. 17.
2. If a variance is approved for a flexible hose to be installed from the BOP to the choke manifold, the following requirements apply: The flex line must meet the requirements of API 16C. Check condition of flexible line from BOP to choke manifold, replace if exterior is damaged or if line fails test. Line to be as straight as possible with no hard bends and is to be anchored according to Manufacturer's requirements. The flexible hose can be exchanged with a hose of equal size and equal or greater pressure rating. Anchor requirements, specification sheet and hydrostatic pressure test certification matching the hose in service, to be onsite for review. These documents shall be posted in the company man's trailer and on the rig floor.
3. 5M or higher system requires an HCR valve, remote kill line and annular to match. The remote kill line is to be installed prior to testing the system and tested to stack pressure.
4. If the operator has proposed a multi-bowl wellhead assembly in the APD. The following requirements must be met:
 - a. Wellhead shall be installed by manufacturer's representatives, submit documentation with subsequent sundry.
 - b. If the welding is performed by a third party, the manufacturer's representative shall monitor the temperature to verify that it does not exceed the maximum temperature of the seal.
 - c. Manufacturer representative shall install the test plug for the initial BOP test.
 - d. Whenever any seal subject to test pressure is broken, all the tests in OOGO2.III.A.2.i must be followed.
 - e. If the cement does not circulate and one inch operations would have been possible with a standard wellhead, the well head shall be cut off, cementing operations performed and another wellhead installed.
5. The appropriate BLM office shall be notified a minimum of 4 hours in advance for a representative to witness the tests.
 - a. In a water basin, for all casing strings utilizing slips, these are to be set as soon as the crew and rig are ready and any fallback cement remediation has been done. The casing cut-off and BOP installation can be initiated four hours after installing the slips, which will be approximately six hours after bumping the plug. For those casing strings not using slips, the minimum wait time before cut-off is eight hours after bumping the plug. BOP/BOPE testing can begin after cut-off or once cement reaches 500 psi compressive strength (including

lead when specified), whichever is greater. However, if the float does not hold, cut-off cannot be initiated until cement reaches 500 psi compressive strength (including lead when specified).

- b. In potash areas, for all casing strings utilizing slips, these are to be set as soon as the crew and rig are ready and any fallback cement remediation has been done. For all casing strings, casing cut-off and BOP installation can be initiated at twelve hours after bumping the plug. However, **no tests** shall commence until the cement has had a minimum of 24 hours setup time, except the casing pressure test can be initiated immediately after bumping the plug (only applies to single stage cement jobs).
- c. The tests shall be done by an independent service company utilizing a test plug not a cup or J-packer. The operator also has the option of utilizing an independent tester to test without a plug (i.e. against the casing) pursuant to Onshore Order 2 with the pressure not to exceed 70% of the burst rating for the casing. Any test against the casing must meet the WOC time for water basin (8 hours) or potash (24 hours) or 500 pounds compressive strength, whichever is greater, prior to initiating the test (see casing segment as lead cement may be critical item).
- d. The test shall be run on a 5000 psi chart for a 2-3M BOP/BOP, on a 10000 psi chart for a 5M BOP/BOPE and on a 15000 psi chart for a 10M BOP/BOPE. If a linear chart is used, it shall be a one hour chart. A circular chart shall have a maximum 2 hour clock. If a twelve hour or twenty-four hour chart is used, tester shall make a notation that it is run with a two hour clock.
- e. The results of the test shall be reported to the appropriate BLM office.
- f. All tests are required to be recorded on a calibrated test chart. A copy of the BOP/BOPE test chart and a copy of independent service company test will be submitted to the appropriate BLM office.
- g. The BOP/BOPE test shall include a low pressure test from 250 to 300 psi. The test will be held for a minimum of 10 minutes if test is done with a test plug and 30 minutes without a test plug. This test shall be performed prior to the test at full stack pressure.
- h. BOP/BOPE must be tested by an independent service company within 500 feet of the top of the Wolfcamp formation if the time between the setting of the intermediate casing and reaching this depth exceeds 20 days. This test does not exclude the test prior to drilling out the casing shoe as per Onshore Order No. 2.

C. DRILLING MUD

Mud system monitoring equipment, with derrick floor indicators and visual and audio alarms, shall be operating before drilling into the Wolfcamp formation, and shall be used until production casing is run and cemented.

D. WASTE MATERIAL AND FLUIDS

All waste (i.e. drilling fluids, trash, salts, chemicals, sewage, gray water, etc.) created as a result of drilling operations and completion operations shall be safely contained and disposed of properly at a waste disposal facility. No waste material or fluid shall be disposed of on the well location or surrounding area.

Porto-johns and trash containers will be on-location during fracturing operations or any other crew-intensive operations.

NMK11032019

**PECOS DISTRICT
SURFACE USE
CONDITIONS OF APPROVAL**

Environmental Assessment DOI-BLM-NM-P020-2020-0098-EA

**Matador Production Company,
Boros Fed Com Slots 1-4
Oil Wells Project in
Eddy County, New Mexico
BLM Lease Number: NMNM-140693**

Project Features	Legal Location within Section 15, Township 26 South, Range 31 East, NMPM
Well Number	Surface Hole Location
Boros Fed Com Slot 1	
021H	400 FNL, and 100 FSL
101H	430 FNL, and 514 FWL
105H	430 FNL and 624 FWL
111H	430 FNL and 594 FWL
121H	400 FNL and 594 FWL
131H	430 FNL and 704 FWL
201H	430 FNL and 484 FWL
215H	400 FNL and 514 FWL
221H	400 FNL and 484 FWL
225H	430 FNL and 734 FWL
241H	400 FNL and 704 FWL
Boros Fed Com Slot 2	
022H	400 FNL and 1,960 FWL
102H	430 FNL and 1,850 FWL
106H	430 FNL and 1,960 FWL
112H	430 FNL and 1,930 FWL
122H	400 FNL and 1,930 FWL
132H	430 FNL and 2,040 FWL
202H	430 FNL and 1,820 FWL

216H	400 FNL and 1,850 FWL
222H	400 FNL and 1,820 FWL
226H	430 FNL and 2,070 FWL
242H	400 FNL and 2,040 FWL
Boros Fed Com Slot 3	
023H	400 FNL and 2,294 FEL
103H	430 FNL and 2,403 FEL
107H	430 FNL and 2,293 FEL
113H	430 FNL and 2,323 FEL
123H	400 FNL and 2,324 FEL
133H	430 FNL and 2,213 FEL
Project Features	Legal Location within Section 15, Township 26 South, Range 31 East, NMPM
203H	430 FNL and 2,434 FEL
217H	400 FNL and 2,404 FEL
223H	400 FNL and 2,434 FEL
227H	430 FNL and 2,183 FEL
243H	400 FNL and 2,214 FEL
Boros Fed Com Slot 4	
024H	400 FNL and 711 FEL
104H	430 FNL and 820 FEL
108H	430 FNL and 710 FEL
114H	430 FNL and 740 FEL
124H	400 FNL and 741 FEL
134H	430 FNL and 630 FEL
204H	430 FNL and 851 FEL
218H	400 FNL and 821 FEL
224H	400 FML and 851 FEL
228H	430 FNL and 600 FEL
244H	400 FNL and 631 FEL

TABLE OF CONTENTS

Standard Conditions of Approval (COA) apply to this APD. If any deviations to these standards exist or special COAs are required, the section with the deviation or requirement will be checked below.

- ☐ **General Provisions**
- ☐ **Permit Expiration**
- ☐ **Archaeology, Paleontology, and Historical Sites**
- ☐ **Noxious Weeds**
- ☒ **Special Requirements**
 - Wildlife: Phantom Banks Heronry SMA**
 - Watershed
 - Cave/Karst
 - VRM
- ☐ **Construction**
 - Notification
 - Topsoil
 - Closed Loop System
 - Federal Mineral Material Pits
 - Well Pads
 - Roads
- ☐ **Road Section Diagram**
- ☒ **Production (Post Drilling)**
 - Well Structures & Facilities
 - Pipelines
 - Electric Lines
- ☐ **Interim Reclamation**
- ☐ **Final Abandonment & Reclamation**

I. GENERAL PROVISIONS

The approval of the Application For Permit To Drill (APD) is in compliance with all applicable laws and regulations: 43 Code of Federal Regulations 3160, the lease terms, Onshore Oil and Gas Orders, Notices To Lessees, New Mexico Oil Conservation Division (NMOCD) Rules, National Historical Preservation Act As Amended, and instructions and orders of the Authorized Officer. Any request for a variance shall be submitted to the Authorized Officer on Form 3160-5, Sundry Notices and Report on Wells.

II. PERMIT EXPIRATION

If the permit terminates prior to drilling and drilling cannot be commenced within 60 days after expiration, an operator is required to submit Form 3160-5, Sundry Notices and Reports on Wells, requesting surface reclamation requirements for any surface disturbance. However, if the operator will be able to initiate drilling within 60 days after the expiration of the permit, the operator must have set the conductor pipe in order to allow for an extension of 60 days beyond the expiration date of the APD. (Filing of a Sundry Notice is required for this 60 day extension.)

III. ARCHAEOLOGICAL, PALEONTOLOGY & HISTORICAL SITES

Any cultural and/or paleontological resource discovered by the operator or by any person working on the operator's behalf shall immediately report such findings to the Authorized Officer. The operator is fully accountable for the actions of their contractors and subcontractors. The operator shall suspend all operations in the immediate area of such discovery until written authorization to proceed is issued by the Authorized Officer. An evaluation of the discovery shall be made by the Authorized Officer to determine the appropriate actions that shall be required to prevent the loss of significant cultural or scientific values of the discovery. The operator shall be held responsible for the cost of the proper mitigation measures that the Authorized Officer assesses after consultation with the operator on the evaluation and decisions of the discovery. Any unauthorized collection or disturbance of cultural or paleontological resources may result in a shutdown order by the Authorized Officer.

IV. NOXIOUS WEEDS

The operator shall be held responsible if noxious weeds become established within the areas of operations. Weed control shall be required on the disturbed land where noxious weeds exist, which includes the roads, pads, associated pipeline corridor, and adjacent land affected by the establishment of weeds due to this action. The operator shall consult with the Authorized Officer for acceptable weed control methods, which include following EPA and BLM requirements and policies.

V. SPECIAL REQUIREMENT(S)

Wildlife: Phantom Banks Heronry SMA

Surface disturbance will not be allowed within up to 200 meters of active heronries or by delaying activity for up to 120 days, or a combination of both.

Exhaust noise from engines must be muffled or otherwise controlled so as not to exceed 75 db measured at 30 ft. from the source of the noise.

Watershed:

The entire well pad(s) will be bermed to prevent oil, salt, and other chemical contaminants from leaving the well pad. The compacted berm shall be constructed at a minimum of 12 inches with impermeable mineral material (e.g. caliche). Topsoil shall not be used to construct the berm. No water flow from the uphill side(s) of the pad shall be allowed to enter the well pad. The integrity of the berm shall be maintained around the surfaced pad throughout the life of the well and around the downsized pad after interim reclamation has been completed. Any water erosion that may occur due to the construction of the well pad during the life of the well will be quickly corrected and proper measures will be taken to prevent future erosion. Stockpiling of topsoil is required. The top soil shall be stockpiled in an appropriate location to prevent loss of soil due to water or wind erosion and not used for berming or erosion control. If fluid collects within the bermed area, the fluid must be vacuumed into a safe container and disposed of properly at a state approved facility.

VRM IV:

- Above-ground structures including meter housing that are not subject to safety requirements are painted a flat non-reflective paint color, Shale Green from the BLM Standard Environmental Color Chart (CC-001: June 2013).

Cave/Karst Surface Mitigation

The following stipulations will be applied to minimize impacts during construction, drilling and production:

Construction:

General Construction:

- No blasting
- The BLM, Carlsbad Field Office, will be informed immediately if any subsurface drainage channels, cave passages, or voids are penetrated during construction, and no additional construction shall occur until clearance has been issued by the Authorized Officer.

- All linear surface disturbance activities will avoid sinkholes and other karst features to lessen the possibility of encountering near surface voids during construction, minimize changes to runoff, and prevent untimely leaks and spills from entering the karst drainage system.
- All spills or leaks will be reported to the BLM immediately for their immediate and proper treatment.

Pad Construction:

- The pad will be constructed and leveled by adding the necessary fill and caliche – no blasting.
- The entire perimeter of the well pad will be bermed to prevent oil, salt, and other chemical contaminants from leaving the well pad.
- The compacted berm shall be constructed at a minimum of 12 inches high with impermeable mineral material (e.g., caliche).
- No water flow from the uphill side(s) of the pad shall be allowed to enter the well pad.
- The topsoil stockpile shall be located outside the bermed well pad.
- Topsoil, either from the well pad or surrounding area, shall not be used to construct the berm.
- No storm drains, tubing or openings shall be placed in the berm.
- If fluid collects within the bermed area, the fluid must be vacuumed into a safe container and disposed of properly at a state approved facility.
- The integrity of the berm shall be maintained around the surfaced pad throughout the life of the well and around the downsized pad after interim reclamation has been completed.
- Any access road entering the well pad shall be constructed so that the integrity of the berm height surrounding the well pad is not compromised (i.e. an access road crossing the berm cannot be lower than the berm height).
- Following a rain event, all fluids will vacuumed off of the pad and hauled off-site and disposed at a proper disposal facility.

Tank Battery Construction:

- The pad will be constructed and leveled by adding the necessary fill and caliche – no blasting.
- All tank battery locations and facilities will be lined and bermed.
- The liner should be at least 20 mil in thickness and installed with a 4 oz. felt backing, or equivalent, to prevent tears or punctures.
- Tank battery berms must be large enough to contain 1 ½ times the content of the largest tank.

Road Construction:

- Turnout ditches and drainage leadoffs will not be constructed in such a manner as to alter the natural flow of water into or out of cave or karst features.
- Special restoration stipulations or realignment may be required if subsurface features are discovered during construction.

Buried Pipeline/Cable Construction:

- Rerouting of the buried line(s) may be required if a subsurface void is encountered during construction to minimize the potential subsidence/collapse of the feature(s) as well as the possibility of leaks/spills entering the karst drainage system.

Powerline Construction:

- Smaller powerlines will be routed around sinkholes and other karst features to avoid or lessen the possibility of encountering near surface voids and to minimize changes to runoff or possible leaks and spills from entering karst systems.
- Larger powerlines will adjust their pole spacing to avoid cave and karst features.
- Special restoration stipulations or realignment may be required if subsurface voids are encountered.

Surface Flowlines Installation:

- Flowlines will be routed around sinkholes and other karst features to minimize the possibility of leaks/spills from entering the karst drainage system.

Leak Detection System:

- A method of detecting leaks is required. The method could incorporate gauges to measure loss, siting valves and lines so they can be visually inspected, or installing electronic sensors to alarm when a leak is present.
- A leak detection plan will be submitted to BLM that incorporates an automatic shut off system (see below) to minimize the effects of an undesirable event that could negatively sensitive cave/karst resources.
- Well heads, pipelines (surface and buried), storage tanks, and all supporting equipment should be monitored regularly after installation to promptly identify and fix leaks.

Automatic Shut-off Systems:

- Automatic shut off, check valves, or similar systems will be installed for pipelines and tanks to minimize the effects of catastrophic line failures used in production or drilling.

Cave/Karst Subsurface Mitigation

The following stipulations will be applied to protect cave/karst and groundwater concerns:

Closed Loop System:

- A closed loop system using steel tanks will be utilized during drilling – no pits
- All fluids and cuttings will be hauled off-site and disposed of properly at an authorized site

Rotary Drilling with Fresh Water:

- Fresh water will be used as a circulating medium in zones where caves or karst features are expected. SEE ALSO: Drilling COAs for this well.

Directional Drilling:

- The kick off point for directional drilling will occur at least 100 feet below the bottom of the cave occurrence zone. SEE ALSO: Drilling COAs for this well.

Lost Circulation:

- ALL lost circulation zones between surface and the base of the cave occurrence zone will be logged and reported in the drilling report.
- If a void of four feet or more and circulation losses greater than 70 percent occur simultaneously while drilling in any cave-bearing zone, regardless of the type of drilling machinery used, the BLM will be notified immediately by the operator. The BLM will assess the situation and work with the operator on corrective actions to resolve the problem.

Abandonment Cementing:

- Additional plugging conditions of approval may be required upon well abandonment in high and medium karst potential occurrence zones.
- The BLM will assess the situation and work with the operator to ensure proper plugging of the wellbore.

Pressure Testing:

- The operator will perform annual pressure monitoring on all casing annuli and reported in a sundry notice.
- If the test results indicated a casing failure has occurred, remedial action will be undertaken to correct the problem to the BLM's approval.

VI. CONSTRUCTION**A. NOTIFICATION**

The BLM shall administer compliance and monitor construction of the access road and well pad. Notify the Carlsbad Field Office at (575) 234-5909 at least 3 working days prior to commencing construction of the access road and/or well pad.

When construction operations are being conducted on this well, the operator shall have the approved APD and Conditions of Approval (COA) on the well site and they shall be made available upon request by the Authorized Officer.

B. TOPSOIL

The operator shall strip the top portion of the soil (root zone) from the entire well pad area and stockpile the topsoil along the edge of the well pad as depicted in the APD. The root zone is typically six (6) inches in depth. All the stockpiled topsoil will be

redistributed over the interim reclamation areas. Topsoil shall not be used for berming the pad or facilities. For final reclamation, the topsoil shall be spread over the entire pad area for seeding preparation.

Other subsoil (below six inches) stockpiles must be completely segregated from the topsoil stockpile. Large rocks or subsoil clods (not evident in the surrounding terrain) must be buried within the approved area for interim and final reclamation.

C. CLOSED LOOP SYSTEM

Tanks are required for drilling operations: No Pits.

The operator shall properly dispose of drilling contents at an authorized disposal site.

D. FEDERAL MINERAL MATERIALS PIT

Payment shall be made to the BLM prior to removal of any federal mineral materials. Call the Carlsbad Field Office at (575) 234-5972.

E. WELL PAD SURFACING

Surfacing of the well pad is not required.

If the operator elects to surface the well pad, the surfacing material may be required to be removed at the time of reclamation. The well pad shall be constructed in a manner which creates the smallest possible surface disturbance, consistent with safety and operational needs.

F. EXCLOSURE FENCING (CELLARS & PITS)

Exclosure Fencing

The operator will install and maintain exclosure fencing for all open well cellars to prevent access to public, livestock, and large forms of wildlife before and after drilling operations until the pit is free of fluids and the operator initiates backfilling. (For examples of exclosure fencing design, refer to BLM's Oil and Gas Gold Book, Exclosure Fence Illustrations, Figure 1, Page 18.)

G. ON LEASE ACCESS ROADS

Road Width

The access road shall have a driving surface that creates the smallest possible surface disturbance and does not exceed fourteen (14) feet in width. The maximum width of surface disturbance, when constructing the access road, shall not exceed twenty-five (25) feet.

Surfacing

Surfacing material is not required on the new access road driving surface. If the operator elects to surface the new access road or pad, the surfacing material may be required to be removed at the time of reclamation.

Where possible, no improvements should be made on the unsurfaced access road other than to remove vegetation as necessary, road irregularities, safety issues, or to fill low areas that may sustain standing water.

The Authorized Officer reserves the right to require surfacing of any portion of the access road at any time deemed necessary. Surfacing may be required in the event the road deteriorates, erodes, road traffic increases, or it is determined to be beneficial for future field development. The surfacing depth and type of material will be determined at the time of notification.

Crowning

Crowning shall be done on the access road driving surface. The road crown shall have a grade of approximately 2% (i.e., a 1" crown on a 14' wide road). The road shall conform to Figure 1; cross section and plans for typical road construction.

Ditching

Ditching shall be required on both sides of the road.

Turnouts

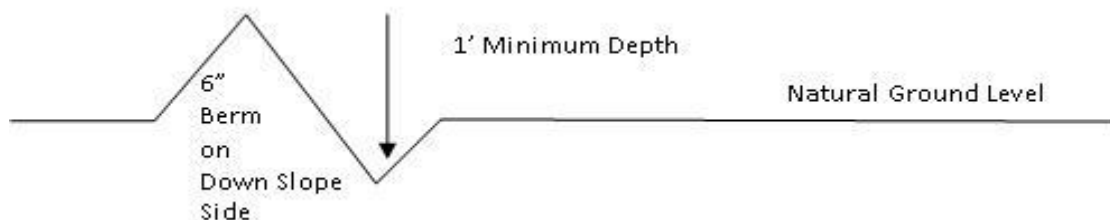
Vehicle turnouts shall be constructed on the road. Turnouts shall be intervisible with interval spacing distance less than 1000 feet. Turnouts shall conform to Figure 1; cross section and plans for typical road construction.

Drainage

Drainage control systems shall be constructed on the entire length of road (e.g. ditches, sidehill outsloping and insloping, lead-off ditches, culvert installation, and low water crossings).

A typical lead-off ditch has a minimum depth of 1 foot below and a berm of 6 inches above natural ground level. The berm shall be on the down-slope side of the lead-off ditch.

Cross Section of a Typical Lead-off Ditch



All lead-off ditches shall be graded to drain water with a 1 percent minimum to 3 percent maximum ditch slope. The spacing interval are variable for lead-off ditches and shall be determined according to the formula for spacing intervals of lead-off ditches, but may be amended depending upon existing soil types and centerline road slope (in %);

Formula for Spacing Interval of Lead-off Ditches

Example - On a 4% road slope that is 400 feet long, the water flow shall drain water into a lead-off ditch. Spacing interval shall be determined by the following formula:

$$400 \text{ foot road with } 4\% \text{ road slope: } \frac{400'}{4\%} + 100' = 200' \text{ lead-off ditch interval}$$

Cattle guards

An appropriately sized cattle guard sufficient to carry out the project shall be installed and maintained at fence/road crossings. Any existing cattle guards on the access road route shall be repaired or replaced if they are damaged or have deteriorated beyond practical use. The operator shall be responsible for the condition of the existing cattle guards that are in place and are utilized during lease operations.

Fence Requirement

Where entry is granted across a fence line, the fence shall be braced and tied off on both sides of the passageway prior to cutting. The operator shall notify the private surface landowner or the grazing allotment holder prior to crossing any fences.

Public Access

Public access on this road shall not be restricted by the operator without specific written approval granted by the Authorized Officer.

Construction Steps

1. Salvage topsoil
2. Construct road

3. Redistribute topsoil
4. Revegetate slopes

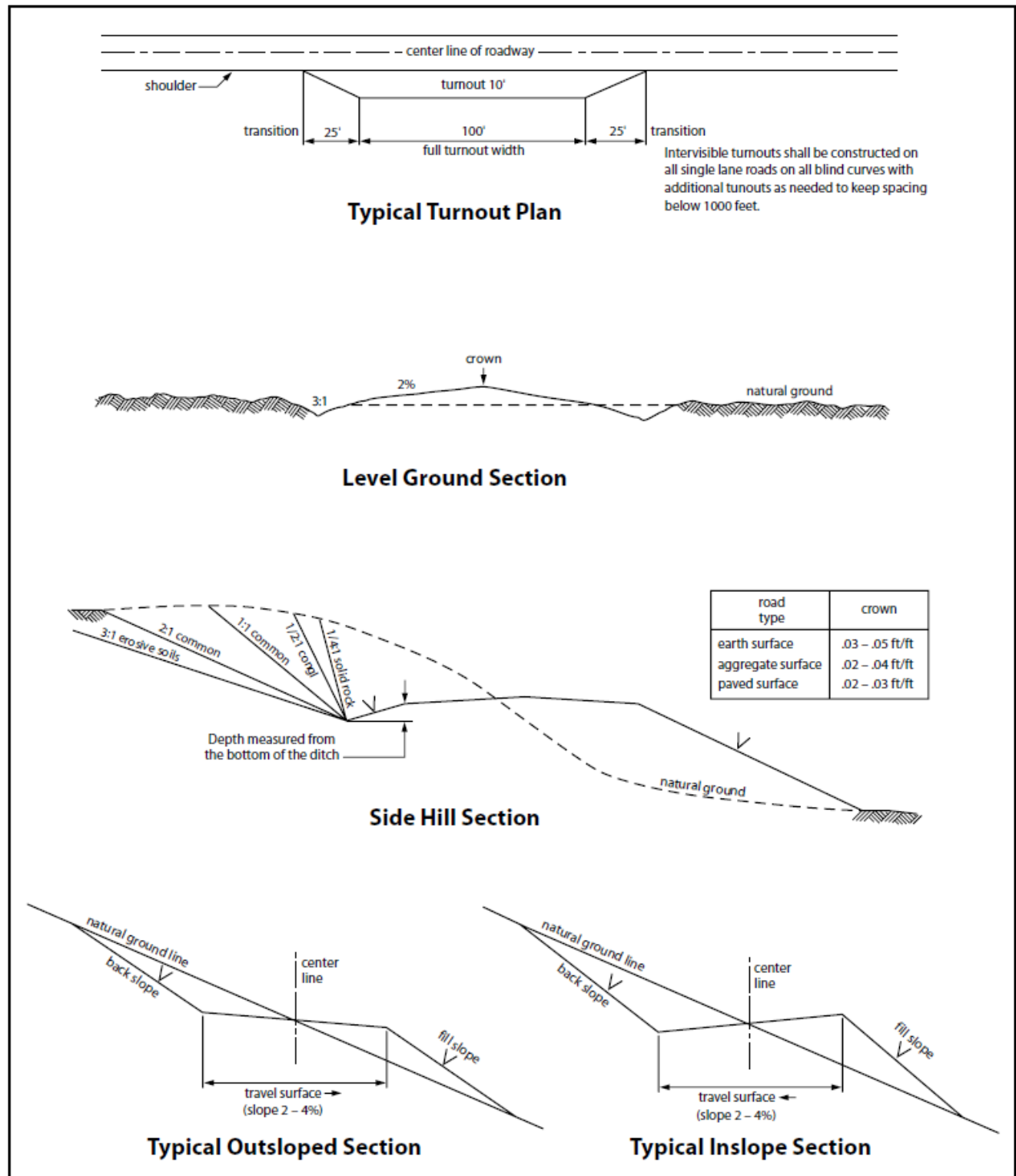


Figure 1. Cross-sections and plans for typical road sections representative of BLM resource or FS local and higher-class roads.

VII. PRODUCTION (POST DRILLING)

A. WELL STRUCTURES & FACILITIES

Placement of Production Facilities

Production facilities should be placed on the well pad to allow for maximum interim recontouring and revegetation of the well location.

Exclosure Netting (Open-top Tanks)

Immediately following active drilling or completion operations, the operator will take actions necessary to prevent wildlife and livestock access, including avian wildlife, to all open-topped tanks that contain or have the potential to contain salinity sufficient to cause harm to wildlife or livestock, hydrocarbons, or Resource Conservation and Recovery Act of 1976-exempt hazardous substances. At a minimum, the operator will net, screen, or cover open-topped tanks to exclude wildlife and livestock and prevent mortality. If the operator uses netting, the operator will cover and secure the open portion of the tank to prevent wildlife entry. The operator will net, screen, or cover the tanks until the operator removes the tanks from the location or the tanks no longer contain substances that could be harmful to wildlife or livestock. Use a maximum netting mesh size of 1 ½ inches. The netting must not be in contact with fluids and must not have holes or gaps.

Chemical and Fuel Secondary Containment and Exclosure Screening

The operator will prevent all hazardous, poisonous, flammable, and toxic substances from coming into contact with soil and water. At a minimum, the operator will install and maintain an impervious secondary containment system for any tank or barrel containing hazardous, poisonous, flammable, or toxic substances sufficient to contain the contents of the tank or barrel and any drips, leaks, and anticipated precipitation. The operator will dispose of fluids within the containment system that do not meet applicable state or U. S. Environmental Protection Agency livestock water standards in accordance with state law; the operator must not drain the fluids to the soil or ground. The operator will design, construct, and maintain all secondary containment systems to prevent wildlife and livestock exposure to harmful substances. At a minimum, the operator will install effective wildlife and livestock exclosure systems such as fencing, netting, expanded metal mesh, lids, and grate covers. Use a maximum netting mesh size of 1 ½ inches.

Open-Vent Exhaust Stack Exclosures

The operator will construct, modify, equip, and maintain all open-vent exhaust stacks on production equipment to prevent birds and bats from entering, and to discourage perching, roosting, and nesting. (*Recommended exclosure structures on open-vent exhaust stacks are in the shape of a cone.*) Production equipment includes, but may not be limited to, tanks, heater-treaters, separators, dehydrators, flare stacks, in-line units, and compressor mufflers.

Containment Structures

Proposed production facilities such as storage tanks and other vessels will have a secondary containment structure that is constructed to hold the capacity of 1.5 times the largest tank, plus freeboard to account for precipitation, unless more stringent protective requirements are deemed necessary.

Painting Requirement

All above-ground structures including meter housing that are not subject to safety requirements shall be painted a flat non-reflective paint color, **Shale Green** from the BLM Standard Environmental Color Chart (CC-001: June 2008).

B. PIPELINES

- The BLM, Carlsbad Field Office, will be informed immediately if any subsurface drainage channels, passages, or voids are intersected by trenching, and no pipe will be laid in the trench at that point until clearance has been issued by the Authorized Officer.
- If a void is encountered alignments may be rerouted to avoid the karst feature and lessen; the potential of subsidence or collapse of karst features, buildup of toxic or combustible gas, or other possible impacts to cave and karst resources from the buried pipeline.
- Special restoration stipulations or realignment may be required at such intersections, if any.
- A leak detection plan **will be submitted to the BLM Carlsbad Field Office for approval** prior to pipeline installation. The method could incorporate gauges to detect pressure drops, situating valves and lines so they can be visually inspected periodically or installing electronic sensors to alarm when a leak is present. The leak detection plan will incorporate an automatic shut off system that will be installed for proposed pipelines to minimize the effects of an undesirable event.
- Regular monitoring is required to quickly identify leaks for their immediate and proper treatment.
- All spills or leaks will be reported to the BLM immediately for their immediate and proper treatment.

BURIED PIPELINE STIPULATIONS

A copy of the application (Grant, APD, or Sundry Notice) and attachments, including conditions of approval, survey plat and/or map, will be on location during construction. BLM personnel may request to you a copy of your permit during construction to ensure compliance with all stipulations.

Holder agrees to comply with the following stipulations to the satisfaction of the Authorized Officer:

1. The Holder shall indemnify the United States against any liability for damage to life or property arising from the occupancy or use of public lands under this grant.

2. The Holder shall comply with all applicable Federal laws and regulations existing or hereafter enacted or promulgated. In any event, the holder shall comply with the Toxic Substances Control Act of 1976 as amended, 15 USC 2601 et seq. (1982) with regards to any toxic substances that are used, generated by or stored on the right-of-way or on facilities authorized under this right-of-way grant. (See 40 CFR Part 702-799 and especially, provisions on polychlorinated biphenyls, 40 CFR 761.1-761.193.) Additionally, any release of toxic substances (leaks, spills, etc.) in excess of the reportable quantity established by 40 CFR Part 117 shall be reported as required by the Comprehensive Environmental Response, Compensation, and Liability Act, section 102b. A copy of any report required or requested by any Federal agency or State government as a result of a reportable release or spill of any toxic substances shall be furnished to the authorized officer concurrent with the filing of the reports to the involved Federal agency or State government.
3. The holder agrees to indemnify the United States against any liability arising from the release of any hazardous substance or hazardous waste (as these terms are defined in the Comprehensive Environmental Response, Compensation and Liability Act of 1980, 42 U.S.C. 9601, et seq. or the Resource Conservation and Recovery Act, 42 U.S.C. 6901, et seq.) on the Right-of-Way (unless the release or threatened release is wholly unrelated to the Right-of-Way holder's activity on the Right-of-Way), or resulting from the activity of the Right-of-Way holder on the Right-of-Way. This agreement applies without regard to whether a release is caused by the holder, its agent, or unrelated third parties.
4. If, during any phase of the construction, operation, maintenance, or termination of the pipeline, any oil or other pollutant should be discharged from the pipeline system, impacting Federal lands, the control and total removal, disposal, and cleaning up of such oil or other pollutant, wherever found, shall be the responsibility of holder, regardless of fault. Upon failure of holder to control, dispose of, or clean up such discharge on or affecting Federal lands, or to repair all damages resulting therefrom, on the Federal lands, the Authorized Officer may take such measures as he deems necessary to control and clean up the discharge and restore the area, including where appropriate, the aquatic environment and fish and wildlife habitats, at the full expense of the holder. Such action by the Authorized Officer shall not relieve holder of any responsibility as provided herein.
5. All construction and maintenance activity will be confined to the authorized right-of-way.
6. The pipeline will be buried with a minimum cover of 36 inches between the top of the pipe and ground level.

7. The maximum allowable disturbance for construction in this right-of-way will be **30** feet:

- Blading of vegetation within the right-of-way will be allowed: maximum width of blading operations will not exceed **20** feet. The trench is included in this area. (*Blading is defined as the complete removal of brush and ground vegetation.*)
- Clearing of brush species within the right-of-way will be allowed: maximum width of clearing operations will not exceed **30** feet. The trench and bladed area are included in this area. (*Clearing is defined as the removal of brush while leaving ground vegetation (grasses, weeds, etc.) intact. Clearing is best accomplished by holding the blade 4 to 6 inches above the ground surface.*)
- The remaining area of the right-of-way (if any) shall only be disturbed by compressing the vegetation. (*Compressing can be caused by vehicle tires, placement of equipment, etc.*)

8. The holder shall stockpile an adequate amount of topsoil where blading is allowed. The topsoil to be stripped is approximately 6 inches in depth. The topsoil will be segregated from other spoil piles from trench construction. The topsoil will be evenly distributed over the bladed area for the preparation of seeding.

9. The holder shall minimize disturbance to existing fences and other improvements on public lands. The holder is required to promptly repair improvements to at least their former state. Functional use of these improvements will be maintained at all times. The holder will contact the owner of any improvements prior to disturbing them. When necessary to pass through a fence line, the fence shall be braced on both sides of the passageway prior to cutting of the fence. No permanent gates will be allowed unless approved by the Authorized Officer.

10. Vegetation, soil, and rocks left as a result of construction or maintenance activity will be randomly scattered on this right-of-way and will not be left in rows, piles, or berms, unless otherwise approved by the Authorized Officer. The entire right-of-way shall be recontoured to match the surrounding landscape. The backfilled soil shall be compacted and a 6 inch berm will be left over the ditch line to allow for settling back to grade.

11. In those areas where erosion control structures are required to stabilize soil conditions, the holder will install such structures as are suitable for the specific soil conditions being encountered and which are in accordance with sound resource management practices.

12. The holder will reseed all disturbed areas. Seeding will be done according to the attached seeding requirements, using the following seed mix.

- | | |
|--|--|
| <input type="checkbox"/> seed mixture 1 | <input type="checkbox"/> seed mixture 3 |
| <input checked="" type="checkbox"/> seed mixture 2 | <input type="checkbox"/> seed mixture 4 |
| <input type="checkbox"/> seed mixture 2/LPC | <input type="checkbox"/> Aplomado Falcon Mixture |

13. All above-ground structures not subject to safety requirements shall be painted by the holder to blend with the natural color of the landscape. The paint used shall be color which simulates "Standard Environmental Colors" – **Shale Green**, Munsell Soil Color No. 5Y 4/2.

14. The pipeline will be identified by signs at the point of origin and completion of the right-of-way and at all road crossings. At a minimum, signs will state the holder's name, BLM serial number, and the product being transported. All signs and information thereon will be posted in a permanent, conspicuous manner, and will be maintained in a legible condition for the life of the pipeline.

15. The holder shall not use the pipeline route as a road for purposes other than routine maintenance as determined necessary by the Authorized Officer in consultation with the holder before maintenance begins. The holder will take whatever steps are necessary to ensure that the pipeline route is not used as a roadway. As determined necessary during the life of the pipeline, the Authorized Officer may ask the holder to construct temporary deterrence structures.

16. Any cultural resource (historic or prehistoric site or object) discovered by the holder, or any person working on the holder's behalf, on public or Federal land shall be immediately reported to the Authorized Officer. The holder shall suspend all operations in the immediate area of such discovery until written authorization to proceed is issued by the Authorized Officer. An evaluation of the discovery will be made by the Authorized Officer to determine appropriate actions to prevent the loss of significant cultural or scientific values. The holder will be responsible for the cost of evaluation and any decision as to the proper mitigation measures will be made by the Authorized Officer after consulting with the holder.

OR

If the entire project is covered under the Permian Basin Programmatic Agreement (cultural resources only):

The proponent has contributed funds commensurate to the undertaking into an account for offsite mitigation. Participation in the PA serves as mitigation for the effects of this project on cultural resources. If any human skeletal remains, funerary objects, sacred objects, or objects of cultural patrimony are discovered at any time during construction, all construction activities shall halt and the BLM will be notified as soon as possible within 24 hours. Work shall not resume until a Notice to Proceed is issued by the BLM. See Stipulation 17 for more information.

If the proposed project is split between a Class III inventory and a Permian Basin Programmatic Agreement contribution, the portion of the project covered under Class III inventory should default to the first paragraph stipulations.

17. The holder is hereby obligated to comply with procedures established in the Native American Graves Protection and Repatriation Act (NAGPRA) to protect such cultural items as human remains, associated funerary objects, sacred objects, and objects of cultural patrimony discovered inadvertently during the course of project implementation. In the event that any of the cultural items listed above are discovered during the course of project work, the proponent shall immediately halt the disturbance and contact the BLM within 24 hours for instructions. The proponent or initiator of any project shall be held responsible for protecting, evaluating, reporting, excavating, treating, and disposing of these cultural items according to the procedures established by the BLM in consultation with Indian Tribes."

18. Any paleontological resource (historic or prehistoric site or object) discovered by the holder, or any person working on the holder's behalf, on public or Federal land shall be immediately reported to the Authorized Officer. The holder shall suspend all operations in the immediate area of such discovery until written authorization to proceed is issued by the Authorized Officer. An evaluation of the discovery will be made by the Authorized Officer to determine appropriate actions to prevent the loss of significant cultural or scientific values. The holder will be responsible for the cost of evaluation and any decision as to the proper mitigation measures will be made by the Authorized Officer after consulting with the holder.

19. The operator shall be held responsible if noxious weeds become established within the areas of operations. Weed control shall be required on the disturbed land where noxious weeds exist, which includes associated roads, pipeline corridor and adjacent land affected by the establishment of weeds due to this action. The operator shall consult with the Authorized Officer for acceptable weed control methods, which include following EPA and BLM requirements and policies.

20. Escape Ramps - The operator will construct and maintain pipeline/utility trenches [that are not otherwise fenced, screened, or netted] to prevent livestock, wildlife, and humans from becoming entrapped. At a minimum, the operator will construct and maintain escape ramps, ladders, or other methods of avian and terrestrial wildlife escape in the trenches according to the following criteria:

- a. Any trench left open for eight (8) hours or less is not required to have escape ramps; however, before the trench is backfilled, the contractor/operator shall inspect the trench for wildlife, remove all trapped wildlife, and release them at least 100 yards from the trench.
- b. For trenches left open for eight (8) hours or more, earthen escape ramps (built at no more than a 30 degree slope and spaced no more than 500 feet apart) shall be placed in the trench.

STANDARD STIPULATIONS FOR SURFACE INSTALLED PIPELINES

A copy of the Grant and attachments, including stipulations, survey plat(s) and/or map(s), shall be on location during construction. BLM personnel may request to review a copy of your permit during construction to ensure compliance with all stipulations.

Holder agrees to comply with the following stipulations to the satisfaction of the Authorized Officer:

1. Holder shall indemnify the United States against any liability for damage to life or property arising from the occupancy or use of public lands under this grant.
2. Holder shall comply with all applicable Federal laws and regulations existing or hereafter enacted or promulgated. In any event, Holder shall comply with the Toxic Substances Control Act of 1976 as amended, 15 USC § 2601 *et seq.* (1982) with regard to any toxic substances that are used, generated by or stored on the right-of-way or on facilities authorized under this right-of-way grant (*see* 40 CFR, Part 702-799 and in particular, provisions on polychlorinated biphenyls, 40 CFR 761.1-761.193). Additionally, any release of toxic substances (leaks, spills, etc.) in excess of the reportable quantity established by 40 CFR, Part 117 shall be reported as required by the Comprehensive Environmental Response, Compensation, and Liability Act, section 102b. A copy of any report required or requested by any Federal agency or State government as a result of a reportable release or spill of any toxic substances shall be furnished to the Authorized Officer concurrent with the filing of the reports to the involved Federal agency or State government.
3. Holder agrees to indemnify the United States against any liability arising from the release of any hazardous substance or hazardous waste (as these terms are defined in the Comprehensive Environmental Response, Compensation and Liability Act of 1980, 42 U.S.C. § 9601, *et seq.* or the Resource Conservation and Recovery Act, 42 U.S.C. 6901, *et seq.*) on the Right-of-Way (unless the release or threatened release is wholly unrelated to activity of the Right-of-Way Holder's activity on the Right-of-Way), or resulting from the

activity of the Right-of-Way Holder on the Right-of-Way. This provision applies without regard to whether a release is caused by Holder, its agent, or unrelated third parties.

4. Holder shall be liable for damage or injury to the United States to the extent provided by 43 CFR Sec. 2883.1-4. Holder shall be held to a standard of strict liability for damage or injury to the United States resulting from pipe rupture, fire, or spills caused or substantially aggravated by any of the following within the right-of-way or permit area:

- a. Activities of Holder including, but not limited to: construction, operation, maintenance, and termination of the facility;
- b. Activities of other parties including, but not limited to:
 - (1) Land clearing
 - (2) Earth-disturbing and earth-moving work
 - (3) Blasting
 - (4) Vandalism and sabotage;

c. Acts of God.

The maximum limitation for such strict liability damages shall not exceed one million dollars (\$1,000,000) for any one event, and any liability in excess of such amount shall be determined by the ordinary rules of negligence of the jurisdiction in which the damage or injury occurred.

This section shall not impose strict liability for damage or injury resulting primarily from an act of war or from the negligent acts or omissions of the United States.

5. If, during any phase of the construction, operation, maintenance, or termination of the pipeline, any oil, salt water, or other pollutant should be discharged from the pipeline system, impacting Federal lands, the control and total removal, disposal, and cleaning up of such oil, salt water, or other pollutant, wherever found, shall be the responsibility of Holder, regardless of fault. Upon failure of Holder to control, dispose of, or clean up such discharge on or affecting Federal lands, or to repair all damages resulting therefrom, on the Federal lands, the Authorized Officer may take such measures as he/she deems necessary to control and clean up the discharge and restore the area, including, where appropriate, the aquatic environment and fish and wildlife habitats, at the full expense of Holder. Such action by the Authorized Officer shall not relieve Holder of any responsibility as provided herein.

6. All construction and maintenance activity shall be confined to the authorized right-of-way width of **30** feet. If the pipeline route follows an existing road or buried pipeline right-of-way, the surface pipeline shall be installed no farther than 10 feet from the edge of the road or buried pipeline right-of-way. If existing surface pipelines prevent this distance, the proposed surface pipeline shall be installed immediately adjacent to the outer surface pipeline. All construction and maintenance activity shall be confined to existing roads or right-of-ways.

7. No blading or clearing of any vegetation shall be allowed unless approved in writing by the Authorized Officer.
8. Holder shall install the pipeline on the surface in such a manner that will minimize suspension of the pipeline across low areas in the terrain. In hummocky or dune areas, the pipeline shall be "snaked" around hummocks and dunes rather than suspended across these features.
9. The pipeline shall be buried with a minimum of 6 inches under all roads, "two-tracks," and trails. Burial of the pipe will continue for 20 feet on each side of each crossing. The condition of the road, upon completion of construction, shall be returned to at least its former state with no bumps or dips remaining in the road surface.
10. The holder shall minimize disturbance to existing fences and other improvements on public lands. The holder is required to promptly repair improvements to at least their former state. Functional use of these improvements will be maintained at all times. The holder will contact the owner of any improvements prior to disturbing them. When necessary to pass through a fence line, the fence shall be braced on both sides of the passageway prior to cutting of the fence. No permanent gates will be allowed unless approved by the Authorized Officer.
11. In those areas where erosion control structures are required to stabilize soil conditions, the holder will install such structures as are suitable for the specific soil conditions being encountered and which are in accordance with sound resource management practices.
12. Excluding the pipe, all above-ground structures not subject to safety requirement shall be painted by the holder to blend with the natural color of the landscape. The paint used shall be a color which simulates "Standard Environmental Colors" – **Shale Green**, Munsell Soil Color No. 5Y 4/2; designated by the Rocky Mountain Five State Interagency Committee.
13. The pipeline will be identified by signs at the point of origin and completion of the right-of-way and at all road crossings. At a minimum, signs will state the holder's name, BLM serial number, and the product being transported. Signs will be maintained in a legible condition for the life of the pipeline.
14. The holder shall not use the pipeline route as a road for purposes other than routine maintenance as determined necessary by the Authorized Officer in consultation with the holder. The holder will take whatever steps are necessary to ensure that the pipeline route is not used as a roadway.
15. Any cultural resource (historic or prehistoric site or object) discovered by the holder, or any person working on the holder's behalf, on public or Federal land shall be immediately reported to the Authorized Officer. The holder shall suspend all operations in the immediate area of such discovery until written authorization to proceed is issued by the Authorized Officer. An evaluation of the discovery will be made by the Authorized

Officer to determine appropriate actions to prevent the loss of significant cultural or scientific values. The holder will be responsible for the cost of evaluation and any decision as to the proper mitigation measures will be made by the Authorized Officer after consulting with the holder.

OR

If the entire project is covered under the Permian Basin Programmatic Agreement (cultural resources only):

The proponent has contributed funds commensurate to the undertaking into an account for offsite mitigation. Participation in the PA serves as mitigation for the effects of this project on cultural resources. If any human skeletal remains, funerary objects, sacred objects, or objects of cultural patrimony are discovered at any time during construction, all construction activities shall halt and the BLM will be notified as soon as possible within 24 hours. Work shall not resume until a Notice to Proceed is issued by the BLM. See Stipulation 16 for more information.

If the proposed project is split between a Class III inventory and a Permian Basin Programmatic Agreement contribution, the portion of the project covered under Class III inventory should default to the first paragraph stipulations.

16. The holder is hereby obligated to comply with procedures established in the Native American Graves Protection and Repatriation Act (NAGPRA) to protect such cultural items as human remains, associated funerary objects, sacred objects, and objects of cultural patrimony discovered inadvertently during the course of project implementation. In the event that any of the cultural items listed above are discovered during the course of project work, the proponent shall immediately halt the disturbance and contact the BLM within 24 hours for instructions. The proponent or initiator of any project shall be held responsible for protecting, evaluating, reporting, excavating, treating, and disposing of these cultural items according to the procedures established by the BLM in consultation with Indian Tribes."

17. Any paleontological resource (historic or prehistoric site or object) discovered by the holder, or any person working on the holder's behalf, on public or Federal land shall be immediately reported to the Authorized Officer. The holder shall suspend all operations in the immediate area of such discovery until written authorization to proceed is issued by the Authorized Officer. An evaluation of the discovery will be made by the Authorized Officer to determine appropriate actions to prevent the loss of significant cultural or scientific values. The holder will be responsible for the cost of evaluation and any decision as to the proper mitigation measures will be made by the Authorized Officer after consulting with the holder.

18. The operator shall be held responsible if noxious weeds become established within the areas of operations. Weed control shall be required on the disturbed land where noxious weeds exist, which includes the roads, powerline corridor, and adjacent land affected by

the establishment of weeds due to this action. The operator shall consult with the Authorized Officer for acceptable weed control methods, which include following EPA and BLM requirements and policies.

19. Surface pipelines shall be less than or equal to 4 inches and a working pressure below 125 psi.

C. ELECTRIC LINES

- Smaller powerlines will be routed around sinkholes and other karst features to avoid or lessen the possibility of encountering near surface voids and to minimize changes to runoff or possible leaks and spills from entering karst systems. Larger powerlines will adjust their pole spacing to avoid cave and karst features.
- The BLM, Carlsbad Field Office, will be informed immediately if any subsurface drainage channels, cave passages, or voids are penetrated during construction.
- No further construction will be done until clearance has been issued by the Authorized Officer.
- Special restoration stipulations or realignment may be required.

STANDARD STIPULATIONS FOR OVERHEAD ELECTRIC DISTRIBUTION LINES

A copy of the grant and attachments, including stipulations, survey plat and/or map, will be on location during construction. BLM personnel may request to you a copy of your permit during construction to ensure compliance with all stipulations.

Holder agrees to comply with the following stipulations to the satisfaction of the Authorized Officer:

1. The holder shall indemnify the United States against any liability for damage to life or property arising from the occupancy or use of public lands under this grant.
2. The holder shall comply with all applicable Federal laws and regulations existing or hereafter enacted or promulgated. In any event, the holder shall comply with the Toxic Substances Control Act of 1976 as amended, 15 USC 2601 et seq. (1982) with regards to any toxic substances that are used, generated by or stored on the right-of-way or on facilities authorized under this right-of-way grant. (See 40 CFR, Part 702-799 and especially, provisions on polychlorinated biphenyls, 40 CFR 761.1-761.193.) Additionally, any release of toxic substances (leaks, spills, etc.) in excess of the reportable quantity established by 40 CFR, Part 117 shall be reported as required by the Comprehensive Environmental Response, Compensation, and Liability Act, section 102b. A copy of any report required or requested by any Federal agency or State government as a result of a reportable release or spill of any toxic substances shall be furnished to the authorized officer concurrent with the filing of the reports to the involved Federal agency or State government.
3. The holder agrees to indemnify the United States against any liability arising from the

release of any hazardous substance or hazardous waste (as these terms are defined in the Comprehensive Environmental Response, Compensation and Liability Act of 1980, 42 U.S.C. 9601, et seq. or the Resource Conservation and Recovery Act, 42 U.S.C. 6901, et seq.) on the Right-of-Way (unless the release or threatened release is wholly unrelated to the Right-of-Way holder's activity on the Right-of-Way), or resulting from the activity of the Right-of-Way holder on the Right-of-Way. This agreement applies without regard to whether a release is caused by the holder, its agent, or unrelated third parties.

4. There will be no clearing or blading of the right-of-way unless otherwise agreed to in writing by the Authorized Officer.

5. Power lines shall be constructed and designed in accordance to standards outlined in "Suggested Practices for Avian Protection on Power lines: The State of the Art in 2006" Edison Electric Institute, APLIC, and the California Energy Commission 2006 . The holder shall assume the burden and expense of proving that pole designs not shown in the above publication deter raptor perching, roosting, and nesting. Such proof shall be provided by a raptor expert approved by the Authorized Officer. The BLM reserves the right to require modification or additions to all powerline structures placed on this right-of-way, should they be necessary to ensure the safety of large perching birds. Such modifications and/or additions shall be made by the holder without liability or expense to the United States.

Raptor deterrence will consist of but not limited to the following: triangle perch discouragers shall be placed on each side of the cross arms and a nonconductive perching deterrence shall be placed on all vertical poles that extend past the cross arms.

6. The holder shall minimize disturbance to existing fences and other improvements on public lands. The holder is required to promptly repair improvements to at least their former state. Functional use of these improvements will be maintained at all times. The holder will contact the owner of any improvements prior to disturbing them. When necessary to pass through a fence line, the fence shall be braced on both sides of the passageway prior to cutting the fence. No permanent gates will be allowed unless approved by the Authorized Officer.

7. The BLM serial number assigned to this authorization shall be posted in a permanent, conspicuous manner where the power line crosses roads and at all serviced facilities. Numbers will be at least two inches high and will be affixed to the pole nearest the road crossing and at the facilities served.

8. Upon cancellation, relinquishment, or expiration of this grant, the holder shall comply with those abandonment procedures as prescribed by the Authorized Officer.

9. All surface structures (poles, lines, transformers, etc.) shall be removed within 180 days of abandonment, relinquishment, or termination of use of the serviced facility or facilities or within 180 days of abandonment, relinquishment, cancellation, or expiration of this grant, whichever comes first. This will not apply where the power line extends

service to an active, adjoining facility or facilities.

10. Any cultural resource (historic or prehistoric site or object) discovered by the holder, or any person working on the holder's behalf, on public or Federal land shall be immediately reported to the Authorized Officer. The holder shall suspend all operations in the immediate area of such discovery until written authorization to proceed is issued by the Authorized Officer. An evaluation of the discovery will be made by the Authorized Officer to determine appropriate actions to prevent the loss of significant cultural or scientific values. The holder will be responsible for the cost of evaluation and any decision as to the proper mitigation measures will be made by the Authorized Officer after consulting with the holder.

OR

If the entire project is covered under the Permian Basin Programmatic Agreement (cultural resources only):

The proponent has contributed funds commensurate to the undertaking into an account for offsite mitigation. Participation in the PA serves as mitigation for the effects of this project on cultural resources. If any human skeletal remains, funerary objects, sacred objects, or objects of cultural patrimony are discovered at any time during construction, all construction activities shall halt and the BLM will be notified as soon as possible within 24 hours. Work shall not resume until a Notice to Proceed is issued by the BLM. See Stipulation 11 for more information.

If the proposed project is split between a Class III inventory and a Permian Basin Programmatic Agreement contribution, the portion of the project covered under Class III inventory should default to the first paragraph stipulations.

11. The holder is hereby obligated to comply with procedures established in the Native American Graves Protection and Repatriation Act (NAGPRA) to protect such cultural items as human remains, associated funerary objects, sacred objects, and objects of cultural patrimony discovered inadvertently during the course of project implementation. In the event that any of the cultural items listed above are discovered during the course of project work, the proponent shall immediately halt the disturbance and contact the BLM within 24 hours for instructions. The proponent or initiator of any project shall be held responsible for protecting, evaluating, reporting, excavating, treating, and disposing of these cultural items according to the procedures established by the BLM in consultation with Indian Tribes."

12. Any paleontological resource (historic or prehistoric site or object) discovered by the holder, or any person working on the holder's behalf, on public or Federal land shall be immediately reported to the Authorized Officer. The holder shall suspend all operations in the immediate area of such discovery until written authorization to proceed is issued by the Authorized Officer. An evaluation of the discovery will be made by the Authorized Officer to determine appropriate actions to prevent the loss of significant cultural or

scientific values. The holder will be responsible for the cost of evaluation and any decision as to the proper mitigation measures will be made by the Authorized Officer after consulting with the holder.

13. Special Stipulations:

For reclamation remove poles, lines, transformer, etc. and dispose of properly.
Fill in any holes from the poles removed.

VIII. INTERIM RECLAMATION

During the life of the development, all disturbed areas not needed for active support of production operations should undergo interim reclamation in order to minimize the environmental impacts of development on other resources and uses.

Within six (6) months of well completion, operators should work with BLM surface management specialists (Jim Amos: 575-234-5909) to devise the best strategies to reduce the size of the location. Interim reclamation should allow for remedial well operations, as well as safe and efficient removal of oil and gas.

During reclamation, the removal of caliche is important to increasing the success of revegetating the site. Removed caliche that is free of contaminants may be used for road repairs, fire walls or for building other roads and locations. In order to operate the well or complete workover operations, it may be necessary to drive, park and operate on restored interim vegetation within the previously disturbed area. Disturbing revegetated areas for production or workover operations will be allowed. If there is significant disturbance and loss of vegetation, the area will need to be revegetated. Communicate with the appropriate BLM office for any exceptions/exemptions if needed.

All disturbed areas after they have been satisfactorily prepared need to be reseeded with the seed mixture provided below.

Upon completion of interim reclamation, the operator shall submit a Sundry Notices and Reports on Wells, Subsequent Report of Reclamation (Form 3160-5).

IX. FINAL ABANDONMENT & RECLAMATION

At final abandonment, well locations, production facilities, and access roads must undergo "final" reclamation so that the character and productivity of the land are restored.

Earthwork for final reclamation must be completed within six (6) months of well plugging. All pads, pits, facility locations and roads must be reclaimed to a satisfactory revegetated, safe, and stable condition, unless an agreement is made with the landowner or BLM to keep the road and/or pad intact.

After all disturbed areas have been satisfactorily prepared, these areas need to be revegetated with the seed mixture provided below. Seeding should be accomplished by drilling on the contour whenever practical or by other approved methods. Seeding may need to be repeated until revegetation is successful, as determined by the BLM.

Operators shall contact a BLM surface protection specialist prior to surface abandonment operations for site specific objectives (Jim Amos: 575-234-5909).

Seed Mixture 2, for Sandy Sites

The holder shall seed all disturbed areas with the seed mixture listed below. The seed mixture shall be planted in the amounts specified in pounds of pure live seed (PLS)* per acre. There shall be no primary or secondary noxious weeds in the seed mixture. Seed will be tested and the viability testing of seed will be done in accordance with State law (s) and within nine (9) months prior to purchase. Commercial seed will be either certified or registered seed. The seed container will be tagged in accordance with State law(s) and available for inspection by the authorized officer.

Seed will be planted using a drill equipped with a depth regulator to ensure proper depth of planting where drilling is possible. The seed mixture will be evenly and uniformly planted over the disturbed area (smaller/heavier seeds have a tendency to drop the bottom of the drill and are planted first). The holder shall take appropriate measures to ensure this does not occur. Where drilling is not possible, seed will be broadcast and the area shall be raked or chained to cover the seed. When broadcasting the seed, the pounds per acre are to be doubled. The seeding will be repeated until a satisfactory stand is established as determined by the authorized officer. Evaluation of growth will not be made before completion of at least one full growing season after seeding.

Species to be planted in pounds of pure live seed* per acre:

Species	lb/acre
Sand dropseed (<i>Sporobolus cryptandrus</i>)	1.0
Sand love grass (<i>Eragrostis trichodes</i>)	1.0
Plains bristlegrass (<i>Setaria macrostachya</i>)	2.0

*Pounds of pure live seed:

Pounds of seed x percent purity x percent germination = pounds pure live seed



U.S. Department of the Interior
BUREAU OF LAND MANAGEMENT

Operator Certification Data Report

08/20/2020

Operator Certification

I hereby certify that I, or someone under my direct supervision, have inspected the drill site and access route proposed herein; that I am familiar with the conditions which currently exist; that I have full knowledge of state and Federal laws applicable to this operation; that the statements made in this APD package are, to the best of my knowledge, true and correct; and that the work associated with the operations proposed herein will be performed in conformity with this APD package and the terms and conditions under which it is approved. I also certify that I, or the company I represent, am responsible for the operations conducted under this application. These statements are subject to the provisions of 18 U.S.C. 1001 for the filing of false statements.

NAME: Nicky Fitzgerald

Signed on: 04/29/2019

Title: Regulatory

Street Address: 5400 LBJ FREEWAY STE 1500

City: DALLAS

State: TX

Zip: 75240

Phone: (972)371-5448

Email address: nicky.fitzgerald@matadorresources.com

Field Representative

Representative Name:

Street Address:

City:

State:

Zip:

Phone:

Email address:



APD ID: 10400041261

Submission Date: 04/29/2019

Highlighted data
reflects the most
recent changes

Operator Name: MATADOR PRODUCTION COMPANY

Well Name: BOROS FEDERAL

Well Number: 023H

[Show Final Text](#)

Well Type: OIL WELL

Well Work Type: Drill

Section 1 - General

APD ID: 10400041261

Tie to previous NOS? N

Submission Date: 04/29/2019

BLM Office: CARLSBAD

User: Nicky Fitzgerald

Title: Regulatory

Federal/Indian APD: FED

Is the first lease penetrated for production Federal or Indian? FED

Lease number: NMNM138865

Lease Acres: 1240

Surface access agreement in place?

Allotted?

Reservation:

Agreement in place? NO

Federal or Indian agreement:

Agreement number:

Agreement name:

Keep application confidential? YES

Permitting Agent? YES

APD Operator: MATADOR PRODUCTION COMPANY

Operator letter of designation:

Operator Info

Operator Organization Name: MATADOR PRODUCTION COMPANY

Operator Address: 5400 LBJ Freeway, Suite 1500

Zip: 75240

Operator PO Box:

Operator City: Dallas

State: TX

Operator Phone: (972)371-5200

Operator Internet Address: amonroe@matadorresources.com

Section 2 - Well Information

Well in Master Development Plan? NO

Master Development Plan name:

Well in Master SUPO? EXISTING

Master SUPO name: Boros Federal Well Project

Well in Master Drilling Plan? NO

Master Drilling Plan name:

Well Name: BOROS FEDERAL

Well Number: 023H

Well API Number:

Field/Pool or Exploratory? Field and Pool

Field Name: BIG SINKS
DELAWARE, SOUTHEAST

Pool Name: BIG SINKS
DELAWARE, SOUTHEAST

Is the proposed well in an area containing other mineral resources? NATURAL GAS,OIL

Operator Name: MATADOR PRODUCTION COMPANY

Well Name: BOROS FEDERAL

Well Number: 023H

Is the proposed well in an area containing other mineral resources? NATURAL GAS,OIL

Is the proposed well in a Helium production area? N **Use Existing Well Pad?** NO **New surface disturbance?**

Type of Well Pad: MULTIPLE WELL

Multiple Well Pad Name: SLOT **Number:** 11

Well Class: HORIZONTAL

3
Number of Legs: 1

Well Work Type: Drill

Well Type: OIL WELL

Describe Well Type:

Well sub-Type: APPRAISAL

Describe sub-type:

Distance to town:

Distance to nearest well: 30 FT

Distance to lease line: 400 FT

Reservoir well spacing assigned acres Measurement: 320 Acres

Well plat: Boros_Federal_023H_signed_C_102_20191226155732.pdf

Well work start Date: 12/01/2019

Duration: 60 DAYS

Section 3 - Well Location Table

Survey Type: RECTANGULAR

Describe Survey Type:

Datum: NAD83

Vertical Datum: NAVD88

Survey number:

Reference Datum:

Wellbore	NS-Foot	NS Indicator	EW-Foot	EW Indicator	Twsp	Range	Section	Aliquot/Lot/Tract	Latitude	Longitude	County	State	Meridian	Lease Type	Lease Number	Elevation	MD	TVD	Will this well produce from this lease?
SHL Leg #1	400	FNL	229 4	FEL	26S	31E	15	Aliquot NWNE	32.04903 76	- 103.7648 234	EDD Y	NEW MEXI CO	NEW MEXI CO	F	NMNM 138865	322 5	0	0	
KOP Leg #1	400	FNL	229 4	FEL	26S	31E	15	Aliquot NWNE	32.04903 76	- 103.7648 234	EDD Y	NEW MEXI CO	NEW MEXI CO	F	NMNM 138865	- 396 8	722 0	719 3	
PPP Leg #1-1	100	FNL	198 0	FEL	26S	31E	15	Aliquot NWNE	32.04986 38	- 103.7638 079	EDD Y	NEW MEXI CO	NEW MEXI CO	F	NMNM 138865	- 455 0	180 00	777 5	

Operator Name: MATADOR PRODUCTION COMPANY

Well Name: BOROS FEDERAL

Well Number: 023H

Wellbore	NS-Foot	NS Indicator	EW-Foot	EW Indicator	Twsp	Range	Section	Aliquot/Lot/Tract	Latitude	Longitude	County	State	Meridian	Lease Type	Lease Number	Elevation	MD	TVD	Will this well produce from this lease?
EXIT Leg #1	100	FSL	1980	FEL	26S	31E	22	Aliquot SWSE	32.0210995	- 103.7637724	EDD Y	NEW MEXICO	NEW MEXICO	F	NMNM 138865	- 4551	18065	7776	
BHL Leg #1	100	FSL	1980	FEL	26S	31E	22	Aliquot SWSE	32.0210995	- 103.7637724	EDD Y	NEW MEXICO	NEW MEXICO	F	NMNM 138865	- 4551	18065	7776	

District I
1625 N. French Dr., Hobbs, NM 88240
Phone: (575) 393-6161 Fax: (575) 393-0720
District II
811 S. First St., Artesia, NM 88210
Phone: (575) 748-1283 Fax: (575) 748-9720
District III
1000 Rio Brazos Road, Aztec, NM 87410
Phone: (505) 334-6178 Fax: (505) 334-6170
District IV
1220 S. St. Francis Dr., Santa Fe, NM 87505
Phone: (505) 476-3460 Fax: (505) 476-3462

State of New Mexico
Energy, Minerals & Natural Resources
Department
OIL CONSERVATION DIVISION
1220 South St. Francis Dr.
Santa Fe, NM 87505

FORM C-102
Revised August 1, 2011
Submit one copy to appropriate
District Office

☐ AMENDED REPORT

WELL LOCATION AND ACREAGE DEDICATION PLAT

¹ API Number		² Pool Code 96411		³ Pool Name Big Sinks Delaware, Southeast	
⁴ Property Code		⁵ Property Name BOROS FEDERAL			⁶ Well Number 023H
⁷ OGRID No. 228937		⁸ Operator Name MATADOR PRODUCTION COMPANY			⁹ Elevation 3225'

¹⁰Surface Location

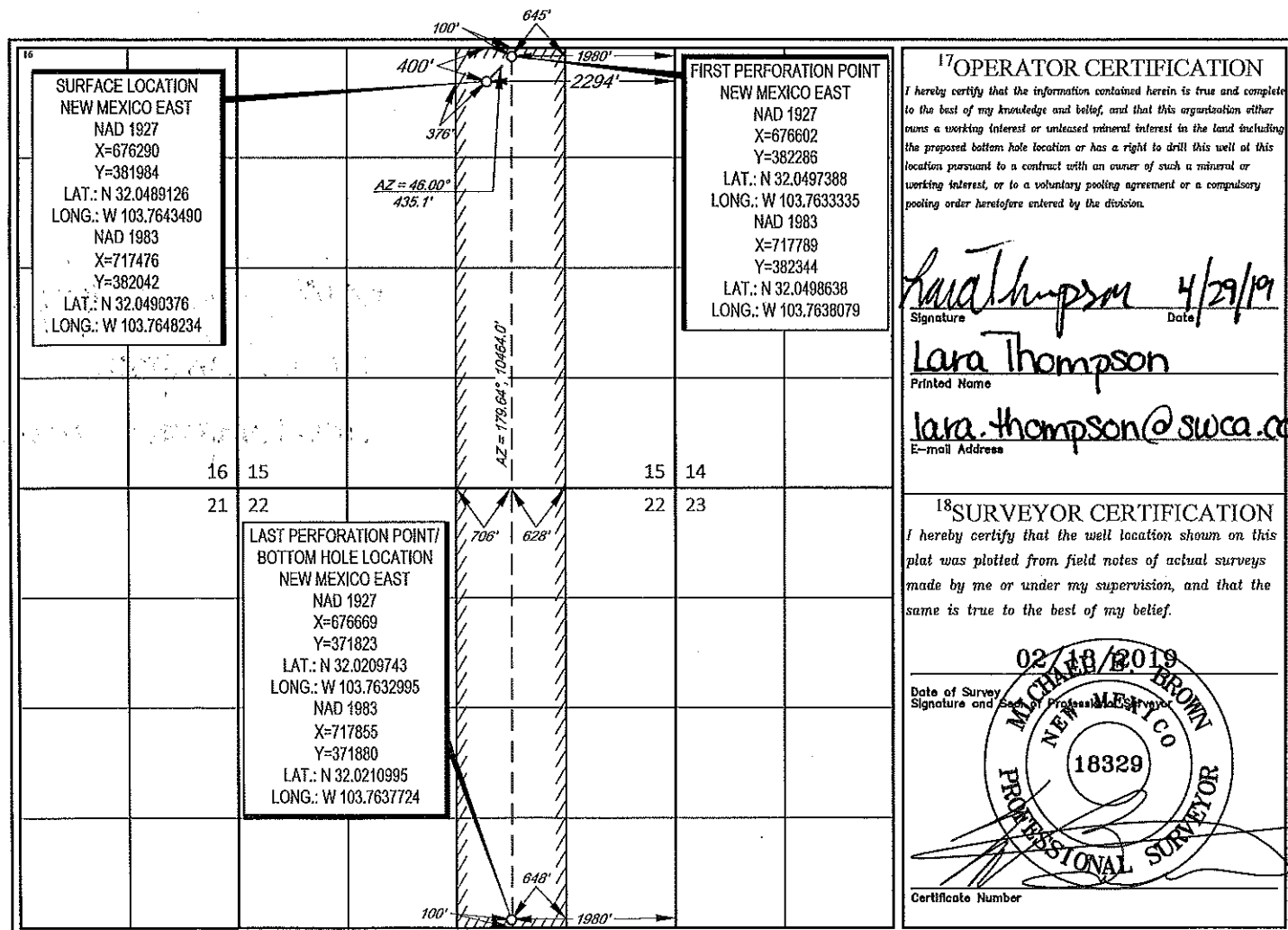
UL or lot no.	Section	Township	Range	Lot Idn	Feet from the	North/South line	Feet from the	East/West line	County
B	15	26-S	31-E	-	400'	NORTH	2294'	EAST	EDDY

¹¹Bottom Hole Location If Different From Surface

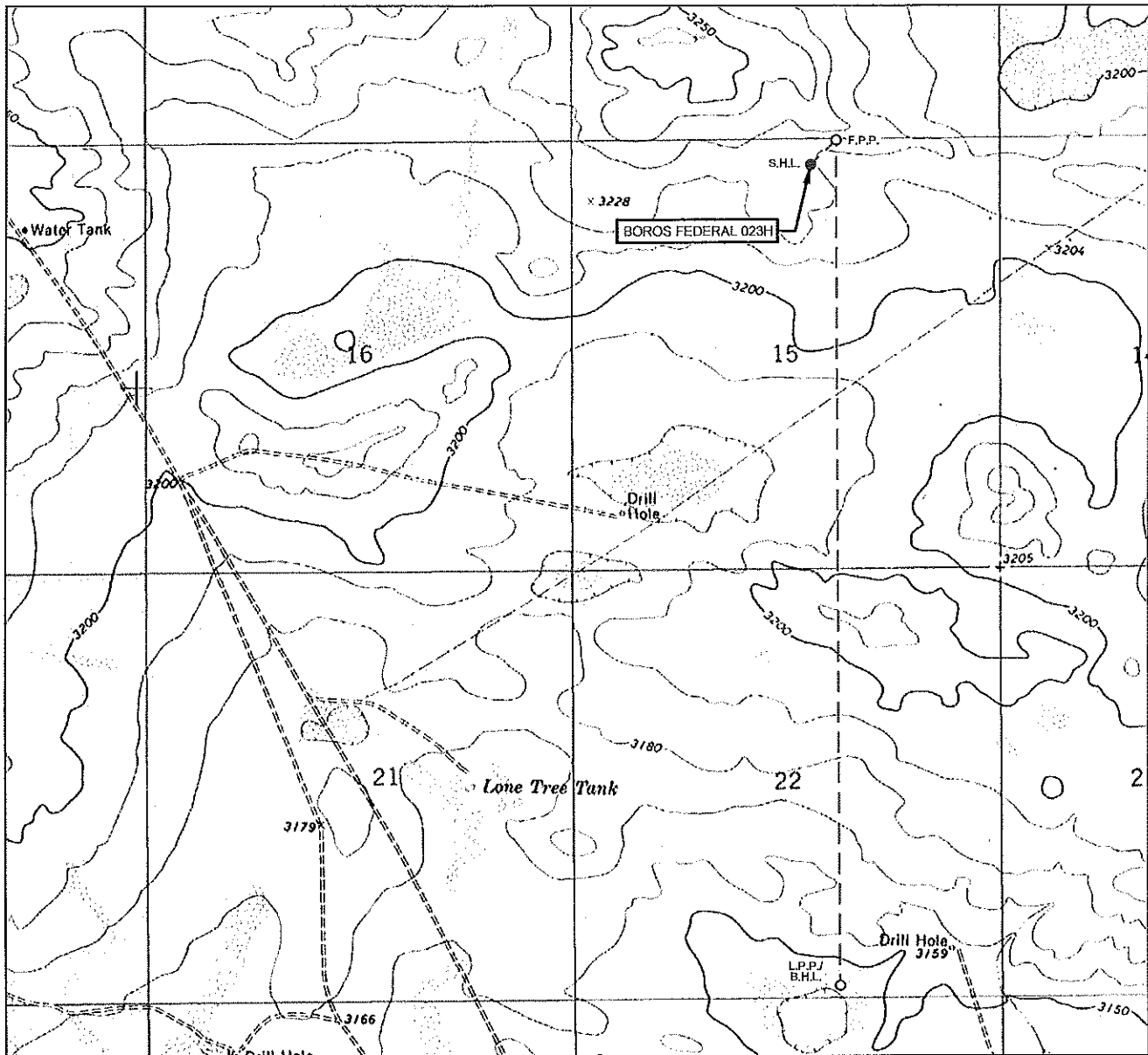
UL or lot no.	Section	Township	Range	Lot Idn	Feet from the	North/South line	Feet from the	East/West line	County
0	22	26-S	31-E	-	100'	SOUTH	1980'	EAST	EDDY

¹² Dedicated Acres 320	¹³ Joint or Infill	¹⁴ Consolidation Code	¹⁵ Order No.
--------------------------------------	-------------------------------	----------------------------------	-------------------------

No allowable will be assigned to this completion until all interests have been consolidated or a non-standard unit has been approved by the division.



LOCATION & ELEVATION VERIFICATION MAP



LEASE NAME & WELL NO.: BOROS FEDERAL 023H

SECTION 15 TWP 26-S RGE 31-E SURVEY N.M.P.M.
 COUNTY EDDY STATE NM ELEVATION 3225'
 DESCRIPTION 400' FNL & 2294' FEL

LATITUDE N 32.0490376 LONGITUDE W 103.7648234



SCALE: 1" = 2000'
 0' 1000' 2000'

THIS EASEMENT/SERVITUDE LOCATION SHOWN HEREON HAS BEEN SURVEYED ON THE GROUND UNDER MY SUPERVISION AND PREPARED ACCORDING TO THE EVIDENCE FOUND AT THE TIME OF SURVEY, AND DATA PROVIDED BY MATADOR PRODUCTION COMPANY. THIS CERTIFICATION IS MADE AND LIMITED TO THOSE PERSONS OR ENTITIES SHOWN ON THE FACE OF THIS PLAT AND IS NON-TRANSFERABLE. THIS SURVEY IS CERTIFIED FOR THIS TRANSACTION ONLY.

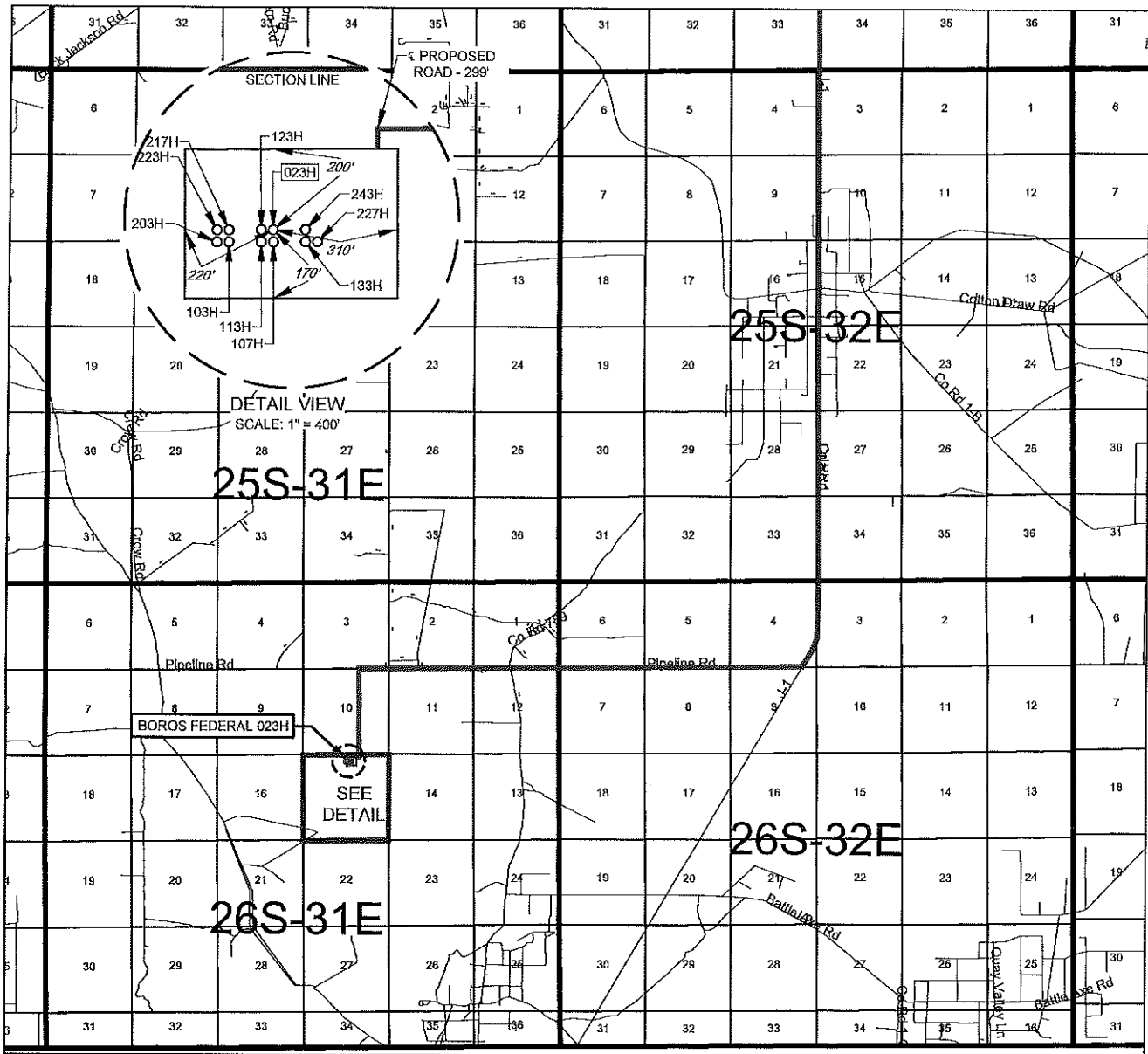
ALL BEARINGS, DISTANCES, AND COORDINATE VALUES CONTAINED HEREON ARE GRID BASED UPON THE NEW MEXICO COORDINATE SYSTEM OF 1983, EAST ZONE, U.S. SURVEY FEET.



TOPOGRAPHIC
 LOYALTY INNOVATION LEGACY

1400 EVERMAN PARKWAY, Ste. 146 • FT. WORTH, TEXAS 76140
 TELEPHONE: (817) 744-7512 • FAX (817) 744-7554
 2903 NORTH BIG SPRING • MIDLAND, TEXAS 79705
 TELEPHONE: (432) 682-1653 OR (800) 767-1653 • FAX (432) 682-1743
 WWW.TOPOGRAPHIC.COM

VICINITY MAP



LEASE NAME & WELL NO.: BOROS FEDERAL 023H

SECTION 15 TWP 26-S RGE 31-E SURVEY N.M.P.M.
COUNTY EDDY STATE NM
DESCRIPTION 400' FNL & 2294' FEL

DISTANCE & DIRECTION

FROM INT. OF NM128. & J-1/ORLA RD.. GO SOUTH ON J-1/ORLA RD.
±10.5 MILES, THENCE WEST (RIGHT) ON PIPELINE RD ±5.2 MILES,
THENCE SOUTH (LEFT) ON PROPOSED RD. ±1.0 MILE, THENCE WEST
(RIGHT) ON PROPOSED RD. ±299 FEET, TO A POINT ±198 FEET
NORTHEAST OF THE LOCATION.

THIS EASEMENT/SERVITUDE LOCATION SHOWN HEREON HAS BEEN SURVEYED ON THE GROUND UNDER MY SUPERVISION AND PREPARED ACCORDING TO THE EVIDENCE FOUND AT THE TIME OF SURVEY, AND DATA PROVIDED BY MATADOR PRODUCTION COMPANY. THIS CERTIFICATION IS MADE AND LIMITED TO THOSE PERSONS OR ENTITIES SHOWN ON THE FACE OF THIS PLAT AND IS NON-TRANSFERABLE. THIS SURVEY IS CERTIFIED FOR THIS TRANSACTION ONLY.

ALL BEARINGS, DISTANCES, AND COORDINATE VALUES CONTAINED HEREON ARE GRID BASED UPON THE NEW MEXICO COORDINATE SYSTEM OF 1983, EAST ZONE, U.S. SURVEY FEET.



SCALE: 1" = 10000'
0' 5000' 10000'



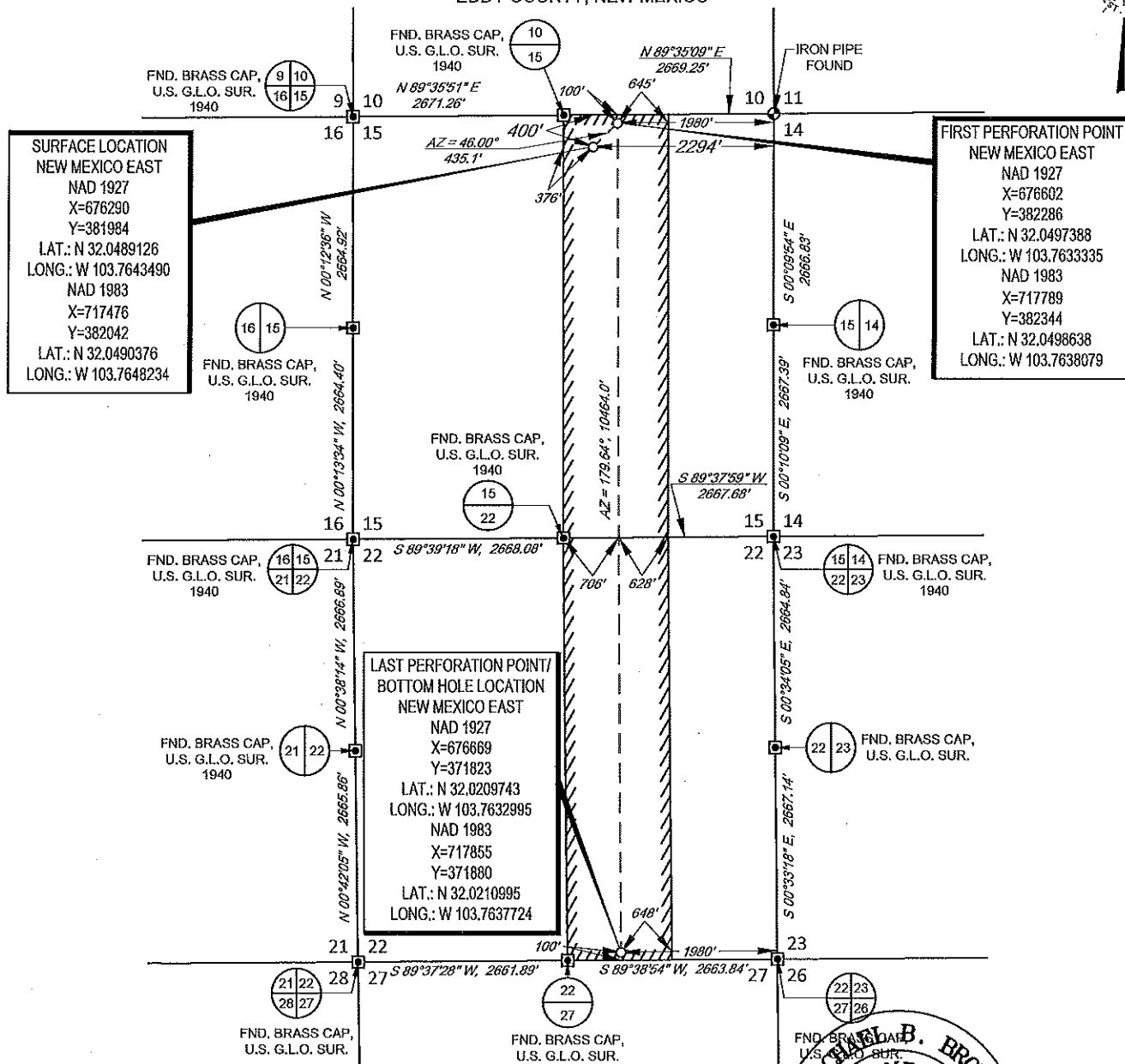
LOYALTY INNOVATION LEGACY

1400 EVERMAN PARKWAY, Ste. 146 • FT. WORTH, TEXAS 76140
TELEPHONE: (817) 744-7512 • FAX (817) 744-7554
2803 NORTH BIG SPRING • MIDLAND, TEXAS 79705
TELEPHONE: (432) 682-1653 OR (800) 767-1653 • FAX (432) 682-1743
WWW.TOPOGRAPHIC.COM

SCALE: 1" = 2000'
0' 1000' 2000'



SECTION 15, TOWNSHIP 26-S, RANGE 31-E, N.M.P.M.
EDDY COUNTY, NEW MEXICO




LEASE NAME & WELL NO.: BOROS FEDERAL 023H
SECTION 15 TWP 26-S RGE 31-E SURVEY N.M.P.M.
COUNTY EDDY STATE NM
DESCRIPTION 400' FNL & 2294' FEL

DISTANCE & DIRECTION
FROM INT. OF NM128. & J-1/ORLA RD. GO SOUTH ON J-1/ORLA RD.
±10.5 MILES, THENCE WEST (RIGHT) ON PIPELINE RD ±5.2 MILES,
THENCE SOUTH (LEFT) ON PROPOSED RD. ±1.0 MILE, THENCE WEST
(RIGHT) ON PROPOSED RD. ±299 FEET, TO A POINT ±198 FEET
NORTHEAST OF THE LOCATION.

ALL BEARINGS, DISTANCES, AND COORDINATE VALUES CONTAINED HEREON ARE GRID BASED UPON THE NEW MEXICO COORDINATE SYSTEM OF 1983, EAST ZONE, U.S. SURVEY FEET
THIS EASEMENT/SERVITUDE LOCATION SHOWN HEREON HAS BEEN SURVEYED ON THE GROUND UNDER MY SUPERVISION AND PREPARED ACCORDING TO THE EVIDENCE FOUND AT THE TIME OF SURVEY, AND DATA PROVIDED BY MATADOR PRODUCTION COMPANY. THIS CERTIFICATION IS MADE AND LIMITED TO THOSE PERSONS OR ENTITIES SHOWN ON THE FACE OF THIS PLAT AND IS NON-TRANSFERABLE. THIS SURVEY IS CERTIFIED FOR THIS TRANSACTION ONLY.

AS OF THE DATE OF SURVEY, ALL ABOVE GROUND APPURTENANCES WITHIN 300' OF THE STAKED LOCATION ARE SHOWN HEREON.



Michael Blake Brown, P.S. No. 18329
MARCH 4, 2019



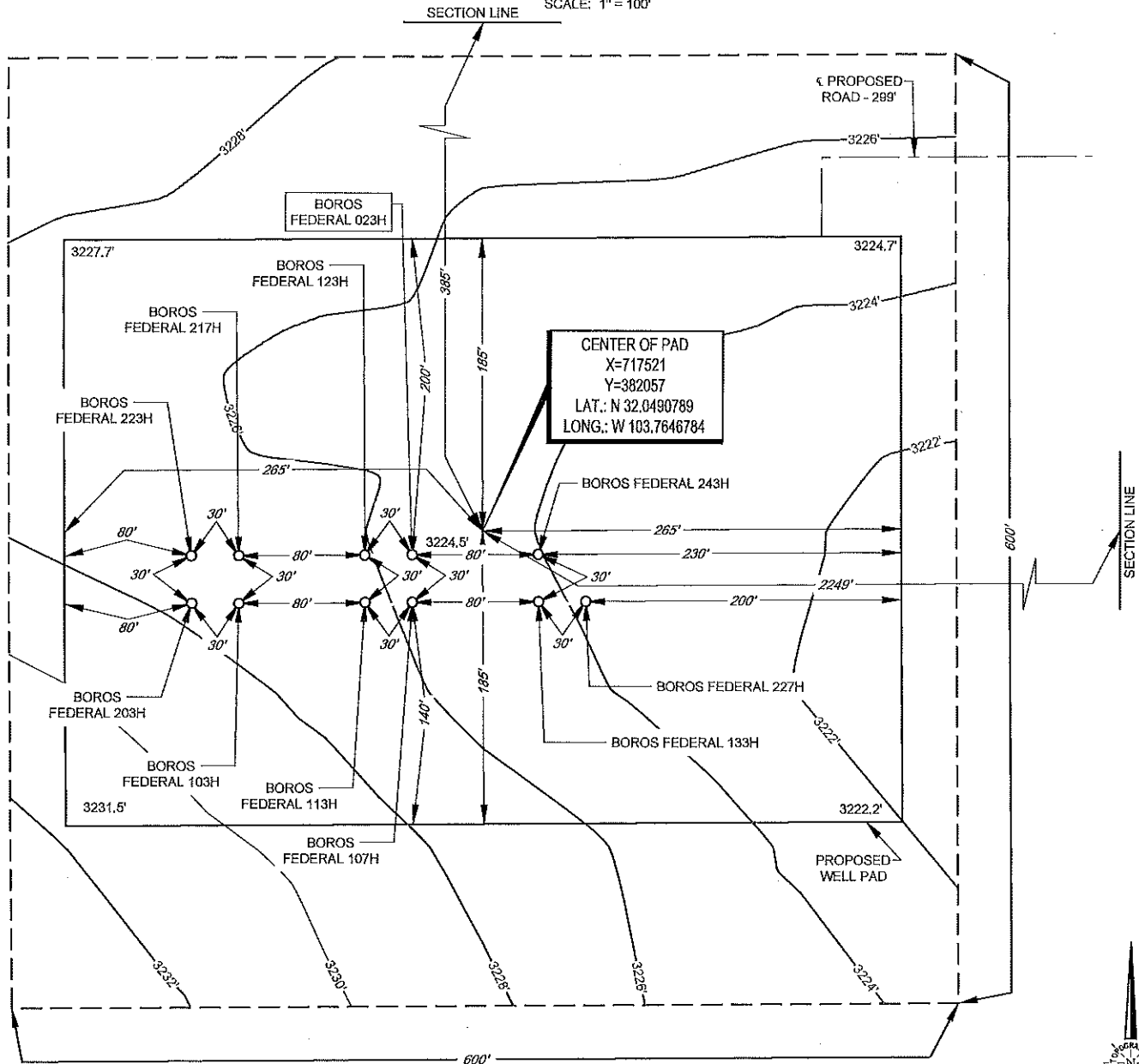
TOPOGRAPHIC
LOYALTY INNOVATION LEGACY

1400 EVERMAN PARKWAY, Ste. 148 • FT. WORTH, TEXAS 76140
TELEPHONE: (817) 744-7512 • FAX (817) 744-7554
2803 NORTH BIG SPRING • MIDLAND, TEXAS 79705
TELEPHONE: (432) 682-1653 OR (800) 767-1653 • FAX (432) 682-1743
WWW.TOPOGRAPHIC.COM



SECTION 15, TOWNSHIP 26-S, RANGE 31-E, N.M.P.M.
EDDY COUNTY, NEW MEXICO

DETAIL VIEW
SCALE: 1" = 100'



LEGEND

- SECTION LINE
- - - PROPOSED ROAD
- - - ARCH SURVEY

LEASE NAME & WELL NO.: BOROS FEDERAL 023H
023H LATITUDE N 32.0490376 023H LONGITUDE W 103.7648234

CENTER OF PAD IS 385' FNL & 2249' FEL

SCALE: 1" = 100'
0' 50' 100'

ALL BEARINGS, DISTANCES, AND COORDINATE VALUES CONTAINED HEREON ARE GRID BASED UPON THE NEW MEXICO COORDINATE SYSTEM OF 1983, EAST ZONE, U.S. SURVEY FEET

THIS PROPOSED PAD SITE LOCATION SHOWN HEREON HAS BEEN SURVEYED ON THE GROUND UNDER MY SUPERVISION AND PREPARED ACCORDING TO THE EVIDENCE FOUND AT THE TIME OF SURVEY, AND DATA PROVIDED BY MATADOR PRODUCTION COMPANY. THIS CERTIFICATION IS MADE AND LIMITED TO THOSE PERSONS OR ENTITIES SHOWN ON THE FACE OF THIS PLAT AND IS NON-TRANSFERABLE. THIS SURVEY IS CERTIFIED FOR THIS TRANSACTION ONLY.

ORIGINAL DOCUMENT SIZE: 8.5" X 11"

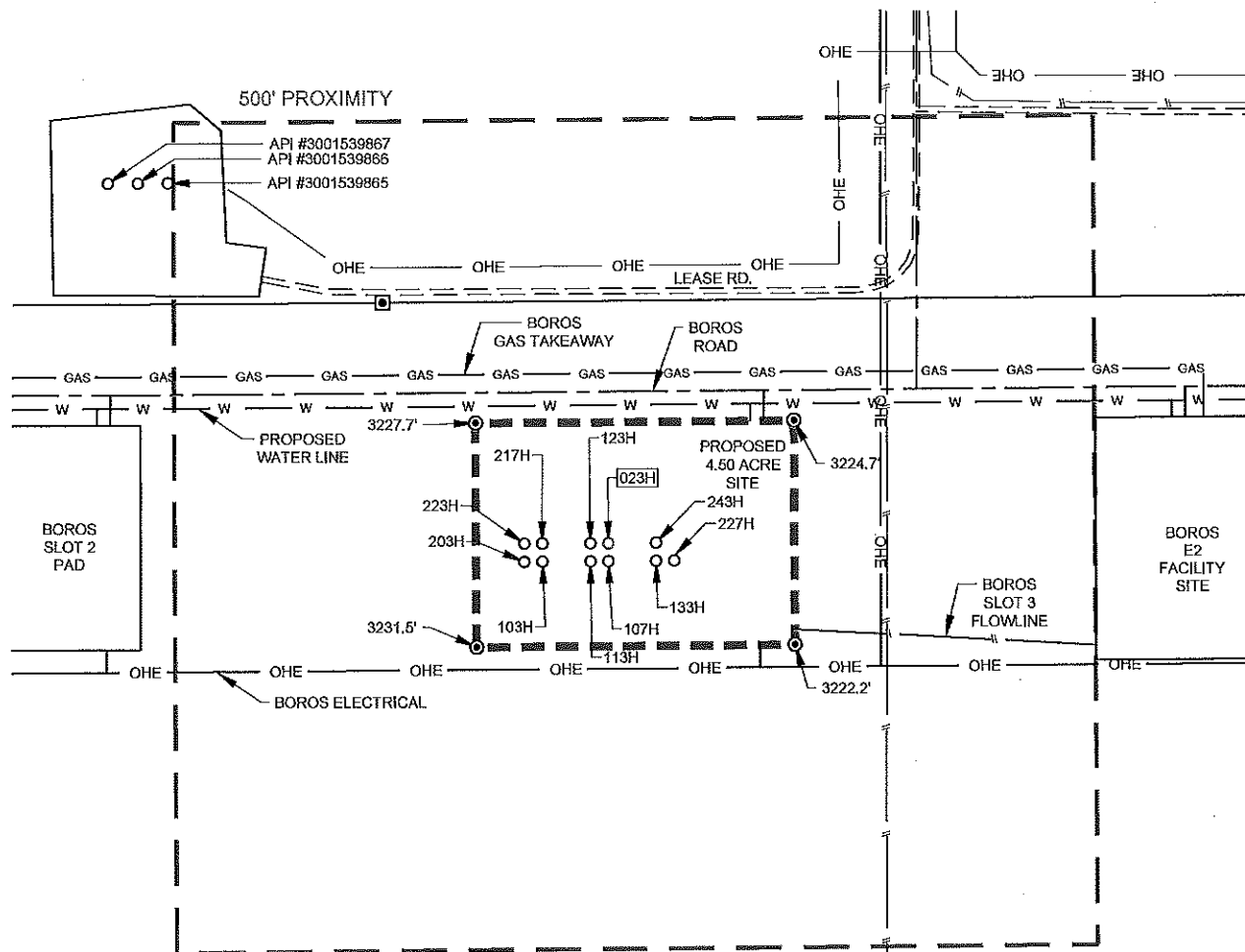


TOPOGRAPHIC
LOYALTY INNOVATION LEGACY

1400 EVERMAN PARKWAY, Ste. 146 • FT. WORTH, TEXAS 76140
TELEPHONE: (817) 744-7512 • FAX (817) 744-7554
2903 NORTH BIG SPRING • MIDLAND, TEXAS 79705
TELEPHONE: (432) 682-1653 OR (800) 767-1653 • FAX (432) 682-1743
WWW.TOPOGRAPHIC.COM

SCALE: 1" = 300'
0' 150' 300'

SECTION 15, TOWNSHIP 26-S, RANGE 31-E, N.M.P.M.
EDDY COUNTY, NEW MEXICO




LEGEND

- PROPOSED SITE
- 500' PROXIMITY
- PROPOSED ROAD
- GAS --- PROPOSED GAS LINE
- OHE --- PROPOSED POWER LINE
- PROPOSED PIPELINE
- W --- PROPOSED WATER LINE
- OHE --- OVERHEAD ELECTRIC
- SECTION LINE
- EXISTING PIPELINE
- IRON ROD SET
- MONUMENT



TOPOGRAPHIC
LOYALTY INNOVATION LEGACY

1400 EVERMAN PARKWAY, Ste. 146 • FT. WORTH, TEXAS 76140
TELEPHONE: (817) 744-7512 • FAX (817) 744-7554
2903 NORTH BIG SPRING • MIDLAND, TEXAS 79705
TELEPHONE: (432) 682-1653 OR (800) 767-1653 • FAX (432) 682-1743
WWW.TOPOGRAPHIC.COM



Michael Blake Brown, P.S. No. 18329
MARCH 4, 2019

BOROS FEDERAL 023H PROXIMITY MAP DATE: 12/27/18 FILE: LO_BOROS_FEDERAL_023H_REV4 DRAWN BY: IMU SHEET: 7 OF 7	REVISION:		NOTES: 1. ORIGINAL DOCUMENT SIZE: 8.5" X 11" 2. ALL BEARINGS, DISTANCES, AND COORDINATE VALUES CONTAINED HEREIN ARE GRID BASED UPON THE NEW MEXICO COORDINATE SYSTEM OF 1983, EAST ZONE, U.S. SURVEY FEET. 3. CERTIFICATION IS MADE ONLY TO THE LOCATION OF THIS EASEMENT, IN RELATION TO THE EVIDENCE FOUND DURING A FIELD SURVEY, MADE ON THE GROUND, UNDER MY SUPERVISION, AND USING DOCUMENTATION PROVIDED BY MATADOR PRODUCTION COMPANY. ONLY UTILITIES/EASEMENTS THAT WERE VISIBLE ON THE DATE OF THIS SURVEY, WITHIN ADJOINING THIS EASEMENT, HAVE BEEN LOCATED AS SHOWN HEREON OF WHICH I HAVE KNOWLEDGE. THIS CERTIFICATION IS LIMITED TO THOSE PERSONS OR ENTITIES SHOWN ON THE FACE OF THIS PLAT AND IS NON-TRANSFERABLE, AND MADE FOR THIS TRANSACTION ONLY. 4. ADJOINER INFORMATION SHOWN FOR INFORMATIONAL PURPOSES ONLY.
	JLS	01/21/19	
	EAH	01/28/19	
	EAH	02/06/19	
	IMU	02/27/19	

APD ID: 10400041261

Submission Date: 04/29/2019

Highlighted data
reflects the most
recent changes

Operator Name: MATADOR PRODUCTION COMPANY

Well Name: BOROS FEDERAL

Well Number: 023H

[Show Final Text](#)

Well Type: OIL WELL

Well Work Type: Drill

Section 1 - Geologic Formations

Formation ID	Formation Name	Elevation	True Vertical Depth	Measured Depth	Lithologies	Mineral Resources	Producing Formation
445856	RUSTLER	1869	1356	1356		NONE	N
445852	TOP SALT	-1488	1488	1488		NONE	N
445857	CASTILE	-3391	3391	3391		NONE	N
445858	BASE OF SALT	-4097	4097	4097		NONE	N
445859	BELL CANYON	-4126	4126	4126		NATURAL GAS, OIL	N
445854	CHERRY CANYON	-5179	5179	5179		NATURAL GAS, OIL	N
445855	BRUSHY CANYON	-6385	6385	6385		NATURAL GAS, OIL	Y

Section 2 - Blowout Prevention

Pressure Rating (PSI): 5M

Rating Depth: 12000

Equipment: A 12,000' 5000 psi BOP stack consisting of 3 rams with 2 pipe rams, 1 blind ram, and one annular preventer will be utilized below surface casing to TD. See attachments for BOP and choke manifold diagrams. An accumulator complying with Onshore Order#2 requirements for the pressure rating of the BOP stack will be present. A rotating head will also be installed as needed.

Requesting Variance? YES

Variance request: Matador requests a variance to have the option of running a multi-bowl wellhead assembly for setting the Intermediate 1 and Production Strings. The BOPs will not be tested again unless any flanges are separated. Matador requests a variance to drill this well using a co-flex line between the BOP and choke manifold. Certification for proposed co-flex hose is attached. The hose is not required by the manufacturer to be anchored. If the specific hose is not available, then one of equal or higher rating will be used. Matador requests a variance to have the option of batch drilling this well with other wells on the same pad. In the event that this well is batch drilled, the wellbore will be secured with a blind flange of like pressure. When the rig returns to this well and BOPs are installed, the operator will perform a full BOP test.

Testing Procedure: BOP will be inspected and operated as required in Onshore Order#2. Kelly cock and sub equipped with a full opening valve sized to fit the drill pipe and collars will be available on the rig floor in the open position. A third party company will test the BOPs. After setting surface casing, a minimum 5M BOPE system will be installed. Test pressures will be 250psi low and 5000psi high with the annular preventer being tested to 250psi low and 2500psi high before drilling below surface shoe. In the event that the rig drills multiple wells on the pad and any seal subject to test pressures are broken, a full BOP test will be performed when the rig returns and the 5M BOPE system is re-installed.

Choke Diagram Attachment:

Operator Name: MATADOR PRODUCTION COMPANY

Well Name: BOROS FEDERAL

Well Number: 023H

Boros_Federal__023H_5M_Choke_Manifold_Arrangement_20190429120910.pdf

BOP Diagram Attachment:

Boros_Federal__023H_5M_BOP_20190429120923.pdf

Boros_Federal__023H_Co_Flex_Certs_20190429120926.pdf

Section 3 - Casing

Casing ID	String Type	Hole Size	Csg Size	Condition	Standard	Tapered String	Top Set MD	Bottom Set MD	Top Set TVD	Bottom Set TVD	Top Set MSL	Bottom Set MSL	Calculated casing length MD	Grade	Weight	Joint Type	Collapse SF	Burst SF	Joint SF Type	Joint SF	Body SF Type	Body SF
1	SURFACE	17.5	13.375	NEW	API	N	0	1381	0	1381			1381	J-55	54.5	BUTT	1.125	1.125	BUOY	1.8	BUOY	1.8
2	INTERMEDIATE	12.25	9.625	NEW	API	N	0	4151	0	4151			4151	J-55	40	BUTT	1.125	1.125	BUOY	1.8	BUOY	1.8
3	PRODUCTION	8.75	5.5	NEW	API	N	0	18065	0	7776			18065	P-110	20	OTHER - DW/C-C-IS HT Plus	1.125	1.125	BUOY	1.8	BUOY	1.8

Casing Attachments

Casing ID: 1 **String Type:** SURFACE

Inspection Document:

Spec Document:

Tapered String Spec:

Casing Design Assumptions and Worksheet(s):

Boros_Federal__023H_BLM_Casing_Design_Assumptions_3_string_20190429122826.pdf

Operator Name: MATADOR PRODUCTION COMPANY

Well Name: BOROS FEDERAL

Well Number: 023H

Casing Attachments

Casing ID: 2 **String Type:** INTERMEDIATE

Inspection Document:

Spec Document:

Tapered String Spec:

Casing Design Assumptions and Worksheet(s):

Boros_Federal__023H_BLM_Casing_Design_Assumptions_3_string_20190429122848.pdf

Casing ID: 3 **String Type:** PRODUCTION

Inspection Document:

Spec Document:

Tapered String Spec:

Casing Design Assumptions and Worksheet(s):

Boros_Federal__023H_BLM_Casing_Design_Assumptions_3_string_20190429122914.pdf

Section 4 - Cement

String Type	Lead/Tail	Stage Tool Depth	Top MD	Bottom MD	Quantity(sx)	Yield	Density	Cu Ft	Excess%	Cement type	Additives
SURFACE	Lead		0	1081	700	1.72	12.5	1198	50	C	5% NaCl + LCM
SURFACE	Tail		1081	1381	250	1.38	14.8	347	50	C	5% NaCl + LCM
INTERMEDIATE	Lead		0	3321	780	2.13	12.6	1663	50	C	Bentonite + 1% CaCL2 + 8% NaCl + LCM
INTERMEDIATE	Tail		3321	4151	310	1.38	14.8	424	50	C	5% NaCl + LCM
PRODUCTION	Lead		3951	6720	390	2.22	11.5	863	25	H	Fluid Loss + Dispersant + Retarder + LCM

Operator Name: MATADOR PRODUCTION COMPANY

Well Name: BOROS FEDERAL

Well Number: 023H

String Type	Lead/Tail	Stage Tool Depth	Top MD	Bottom MD	Quantity(sx)	Yield	Density	Cu Ft	Excess%	Cement type	Additives
PRODUCTION	Tail		6720	1806 5	2660	1.35	13.2	3592	25	H	Fluid Loss + Dispersant + Retarder + LCM

Section 5 - Circulating Medium

Mud System Type: Closed

Will an air or gas system be Used? NO

Description of the equipment for the circulating system in accordance with Onshore Order #2:

Diagram of the equipment for the circulating system in accordance with Onshore Order #2:

Describe what will be on location to control well or mitigate other conditions: An electronic Pason mud monitoring system complying with Onshore Order #2 will be used. All necessary mud products (barite, bentonite, LCM) for weight addition and fluid loss control will be on location at all times. Mud program is subject to change due to hole conditions.

Describe the mud monitoring system utilized: A 2-person mud logging program will be used from Kick-off point to TD.

Circulating Medium Table

Top Depth	Bottom Depth	Mud Type	Min Weight (lbs/gal)	Max Weight (lbs/gal)	Density (lbs/cu ft)	Gel Strength (lbs/100 sqft)	PH	Viscosity (CP)	Salinity (ppm)	Filtration (cc)	Additional Characteristics
0	1381	SPUD MUD	8.4	8.8							
1381	4151	SALT SATURATED	9.5	10.2							
4151	7776	OTHER : FW/Cut Brine	8.6	9.4							

Operator Name: MATADOR PRODUCTION COMPANY

Well Name: BOROS FEDERAL

Well Number: 023H

Section 6 - Test, Logging, Coring

List of production tests including testing procedures, equipment and safety measures:

A 2-person mud logging program will be used from Kick-off point to TD. No electric logs are planned at this time. GR will be collected through the MWD tools from Intermediate casing to TD. CBL with CCL will be run as far as gravity will let it fall to top of curve.

List of open and cased hole logs run in the well:

CBL,GR

Coring operation description for the well:

No core or drill stem test is planned.

Section 7 - Pressure

Anticipated Bottom Hole Pressure: 3801

Anticipated Surface Pressure: 2090.27

Anticipated Bottom Hole Temperature(F): 145

Anticipated abnormal pressures, temperatures, or potential geologic hazards? NO

Describe:

Contingency Plans geohazards description:

Contingency Plans geohazards attachment:

Hydrogen Sulfide drilling operations plan required? NO

Hydrogen sulfide drilling operations plan:

Section 8 - Other Information

Proposed horizontal/directional/multi-lateral plan submission:

Boros_Federal__023H_Directional_Well_Plan_v1_20190429122028.pdf

Boros_Federal__023H_Directional_AC_Report_v1_20190429122027.pdf

Other proposed operations facets description:

Other proposed operations facets attachment:

Boros_Federal__023H_3_String_Wellhead_Diagram_20190429122109.pdf

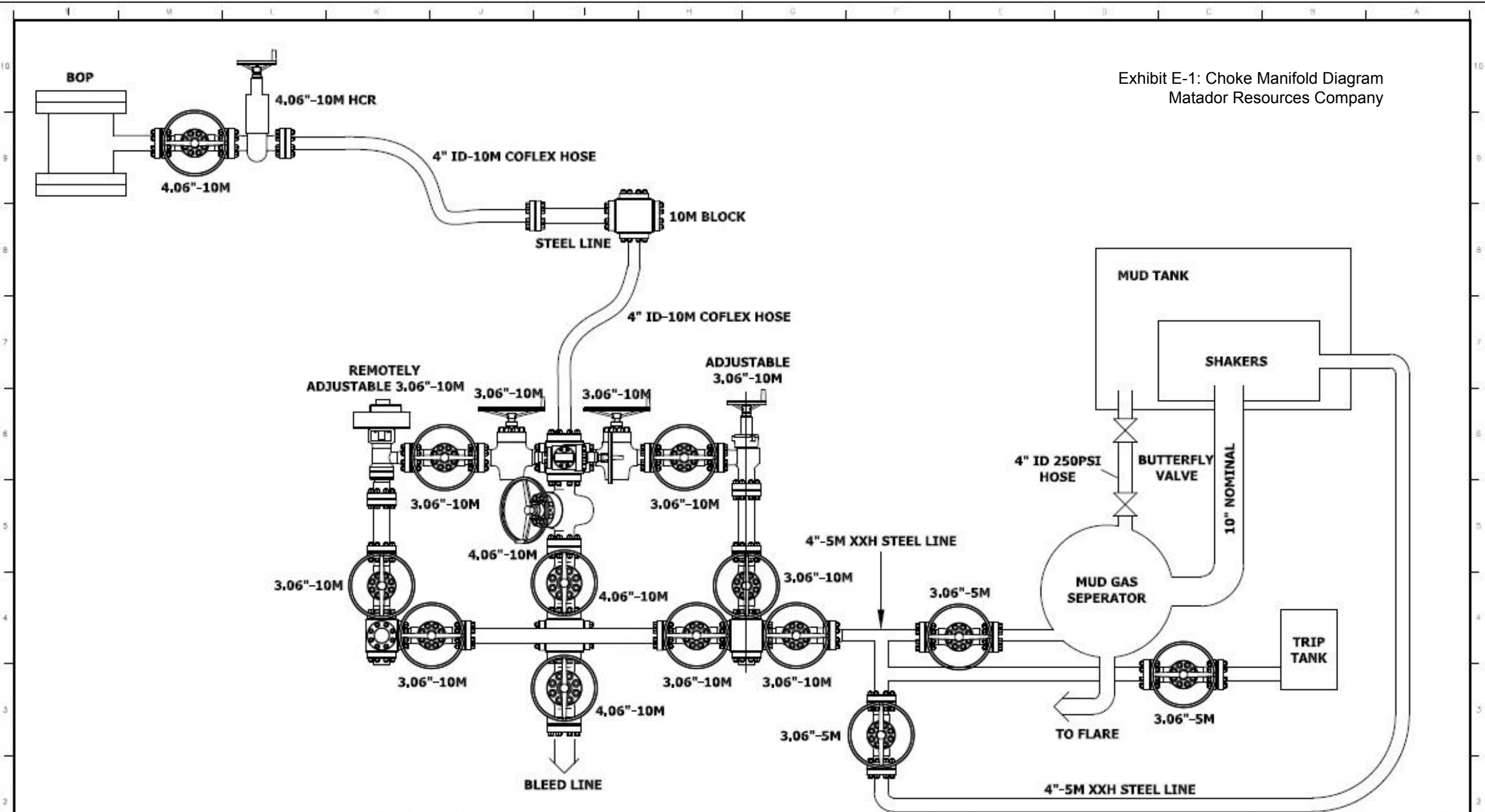
Boros_Federal__023H_Closed_Loop_System_20190429122110.pdf

Boros_Federal__023H_Drill_Plan_20190429122110.pdf

H2S_Plan_20190429122111.pdf

Other Variance attachment:

Exhibit E-1: Choke Manifold Diagram
Matador Resources Company



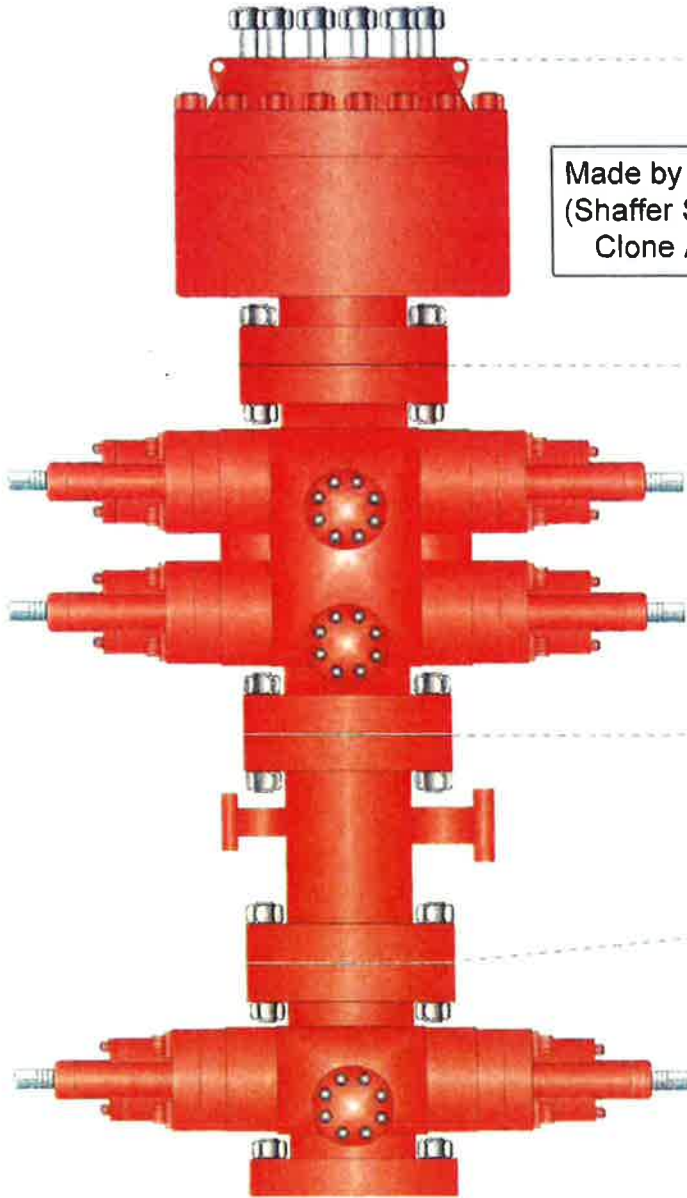
WELDING NOTE & TOLERANCES UNLESS OTHERWISE SPECIFIED,																																																																																																																																																																																																																																																																																																																																																																																																																																																																																																																																																																																																																																																																																																																																																																																																																																																																																																																																																																																																																																																																																																																																																																																																																																																																																																																																																																																																																																																																																																																																																																													
---	--	--	--	--	--	--	--	--	--	--	--	--	--	--	--	--	--	--	--	--	--	--	--	--	--	--	--	--	--	--	--	--	--	--	--	--	--	--	--	--	--	--	--	--	--	--	--	--	--	--	--	--	--	--	--	--	--	--	--	--	--	--	--	--	--	--	--	--	--	--	--	--	--	--	--	--	--	--	--	--	--	--	--	--	--	--	--	--	--	--	--	--	--	--	--	--	--	--	--	--	--	--	--	--	--	--	--	--	--	--	--	--	--	--	--	--	--	--	--	--	--	--	--	--	--	--	--	--	--	--	--	--	--	--	--	--	--	--	--	--	--	--	--	--	--	--	--	--	--	--	--	--	--	--	--	--	--	--	--	--	--	--	--	--	--	--	--	--	--	--	--	--	--	--	--	--	--	--	--	--	--	--	--	--	--	--	--	--	--	--	--	--	--	--	--	--	--	--	--	--	--	--	--	--	--	--	--	--	--	--	--	--	--	--	--	--	--	--	--	--	--	--	--	--	--	--	--	--	--	--	--	--	--	--	--	--	--	--	--	--	--	--	--	--	--	--	--	--	--	--	--	--	--	--	--	--	--	--	--	--	--	--	--	--	--	--	--	--	--	--	--	--	--	--	--	--	--	--	--	--	--	--	--	--	--	--	--	--	--	--	--	--	--	--	--	--	--	--	--	--	--	--	--	--	--	--	--	--	--	--	--	--	--	--	--	--	--	--	--	--	--	--	--	--	--	--	--	--	--	--	--	--	--	--	--	--	--	--	--	--	--	--	--	--	--	--	--	--	--	--	--	--	--	--	--	--	--	--	--	--	--	--	--	--	--	--	--	--	--	--	--	--	--	--	--	--	--	--	--	--	--	--	--	--	--	--	--	--	--	--	--	--	--	--	--	--	--	--	--	--	--	--	--	--	--	--	--	--	--	--	--	--	--	--	--	--	--	--	--	--	--	--	--	--	--	--	--	--	--	--	--	--	--	--	--	--	--	--	--	--	--	--	--	--	--	--	--	--	--	--	--	--	--	--	--	--	--	--	--	--	--	--	--	--	--	--	--	--	--	--	--	--	--	--	--	--	--	--	--	--	--	--	--	--	--	--	--	--	--	--	--	--	--	--	--	--	--	--	--	--	--	--	--	--	--	--	--	--	--	--	--	--	--	--	--	--	--	--	--	--	--	--	--	--	--	--	--	--	--	--	--	--	--	--	--	--	--	--	--	--	--	--	--	--	--	--	--	--	--	--	--	--	--	--	--	--	--	--	--	--	--	--	--	--	--	--	--	--	--	--	--	--	--	--	--	--	--	--	--	--	--	--	--	--	--	--	--	--	--	--	--	--	--	--	--	--	--	--	--	--	--	--	--	--	--	--	--	--	--	--	--	--	--	--	--	--	--	--	--	--	--	--	--	--	--	--	--	--	--	--	--	--	--	--	--	--	--	--	--	--	--	--	--	--	--	--	--	--	--	--	--	--	--	--	--	--	--	--	--	--	--	--	--	--	--	--	--	--	--	--	--	--	--	--	--	--	--	--	--	--	--	--	--	--	--	--	--	--	--	--	--	--	--	--	--	--	--	--	--	--	--	--	--	--	--	--	--	--	--	--	--	--	--	--	--	--	--	--	--	--	--	--	--	--	--	--	--	--	--	--	--	--	--	--	--	--	--	--	--	--	--	--	--	--	--	--	--	--	--	--	--	--	--	--	--	--	--	--	--	--	--	--	--	--	--	--	--	--	--	--	--	--	--	--	--	--	--	--	--	--	--	--	--	--	--	--	--	--	--	--	--	--	--	--	--	--	--	--	--	--	--	--	--	--	--	--	--	--	--	--	--	--	--	--	--	--	--	--	--	--	--	--	--	--	--	--	--	--	--	--	--	--	--	--	--	--	--	--	--	--	--	--	--	--	--	--	--	--	--	--	--	--	--	--	--	--	--	--	--	--	--	--	--	--	--	--	--	--	--	--	--	--	--	--	--	--	--	--	--	--	--	--	--	--	--	--	--	--	--	--	--	--	--	--	--	--	--	--	--	--	--	--	--	--	--	--	--	--	--	--	--	--	--	--	--	--	--	--	--	--	--	--	--	--	--	--	--	--	--	--	--	--	--	--	--	--	--	--	--	--	--	--	--	--	--	--	--	--	--	--	--	--	--	--	--	--	--	--	--	--	--	--	--	--	--	--	--	--	--	--	--	--	--	--	--	--	--	--	--	--	--	--	--	--	--	--	--	--	--	--	--	--	--	--	--	--	--	--	--	--	--	--	--	--	--	--	--	--	--	--	--	--	--	--	--	--	--	--	--	--	--	--	--	--	--	--	--	--	--	--	--	--	--	--	--	--	--	--	--	--	--	--	--	--	--	--	--	--	--	--	--	--	--	--	--	--	--	--	--	--	--	--	--	--	--	--	--	--	--	--	--	--	--	--	--	--	--	--	--	--	--	--	--	--	--	--	--	--	--	--	--	--	--	--	--	--	--	--	--	--	--	--	--	--	--	--	--	--	--	--	--	--	--	--	--	--	--	--	--	--	--	--	--	--	--	--	--	--	--	--	--	--	--	--	--	--	--	--	--	--	--	--	--	--	--	--	--	--	--	--	--	--	--	--	--	--	--	--	--	--	--	--	--	--	--	--	--	--	--	--	--	--	--	--	--	--	--	--	--	--	--	--	--	--	--	--	--	--	--	--	--	--	--	--	--	--	--	--	--	--	--	--	--	--	--	--	--	--	--	--	--	--	--	--	--	--	--	--	--	--	--	--	--	--	--	--	--	--	--	--	--	--	--	--	--	--	--	--	--	--	--	--	--	--	--	--	--	--	--	--	--	--	--	--	--	--	--	--	--	--	--	--	--	--	--	--	--	--	--	--	--	--	--	--	--	--	--	--	--	--	--	--	--	--	--	--	--	--	--	--	--	--	--	--	--	--	--	--	--	--	--	--	--	--	--	--	--	--	--	--	--	--	--	--	--	--	--	--	--	--	--	--	--	--	--	--	--	--	--	--	--	--	--	--	--	--	--	--	--	--	--	--	--	--	--	--	--	--	--	--	--	--	--	--	--	--	--	--	--	--	--	--	--	--	--	--	--	--	--	--	--	--	--	--	--	--	--	--	--	--	--	--	--	--	--	--	--	--	--	--	--	--	--	--	--	--	--	--	--	--	--	--	--	--	--	--	--	--	--	--	--	--	--	--	--	--	--	--	--	--	--	--	--	--	--	--	--	--	--	--	--	--	--	--	--	--	--	--	--	--	--	--	--	--	--	--	--	--	--	--	--	--	--	--	--	--	--	--	--	--	--	--	--	--	--	--	--	--	--	--	--	--	--	--	--	--	--	--	--	--	--	--	--	--	--	--	--	--	--	--	--	--	--	--	--	--	--	--	--	--	--	--	--	--	--	--	--	--	--	--	--	--	--	--	--	--	--



PATTERSON-UTI

Well Control

RIG: **297**



Made by Cameron
(Shaffer Spherical)
Clone Annular

PATTERSON-UTI # PS2-628

STYLE: New Shaffer Spherical

BORE 13 5/8" PRESSURE 5,000

HEIGHT: 48 1/2" WEIGHT: 13,800 lbs

PATTERSON-UTI # PC2-128

STYLE: New Cameron Type U

BORE 13 5/8" PRESSURE 10,000

RAMS: TOP 5" Pipe BTM Blinds

HEIGHT: 66 5/8" WEIGHT: 24,000 lbs

Length 40" Outlets 4" 10M

DSA 4" 10M x 2" 10M

PATTERSON-UTI # PC2-228

STYLE: New Cameron Type U

BORE 13 5/8" PRESSURE 10,000

RAMS: 5" Pipe

HEIGHT: 41 5/8" WEIGHT: 13,000 lbs

WING VALVES



2" Check Valve



2" Manual Valve



2" Manual Valve



4" Manual Valve



4" Hydraulic Valve



Midwest Hose
& Specialty, Inc.

Internal Hydrostatic Test Graph

December 8, 2014

Customer: Patterson

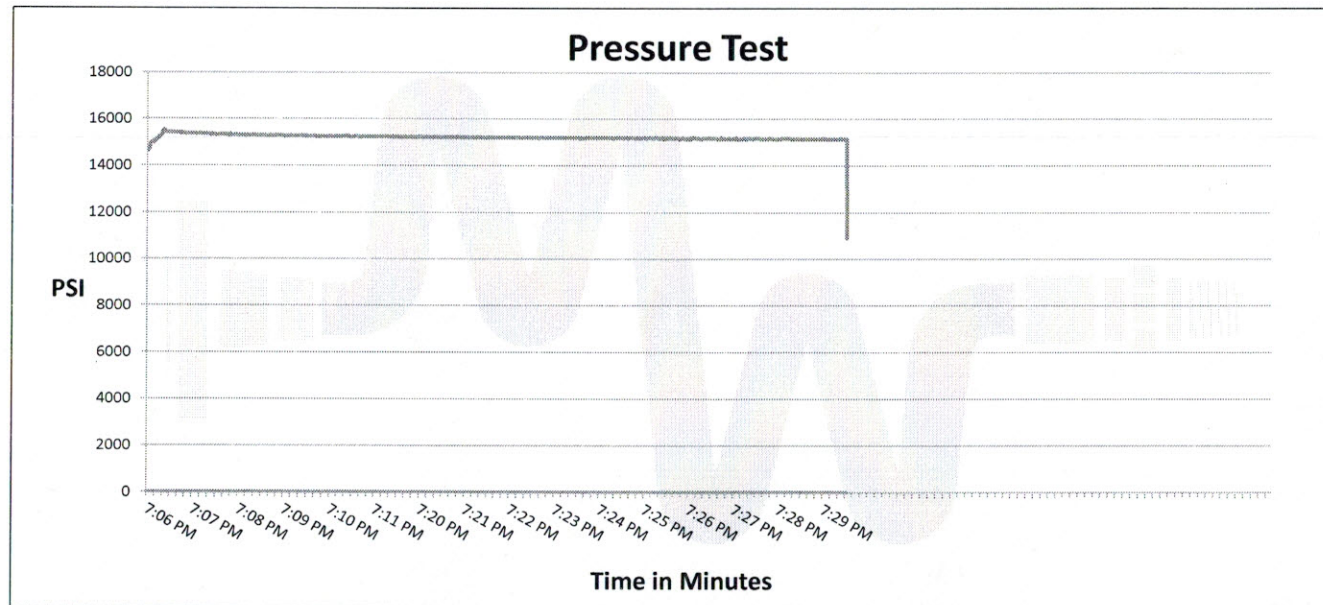
Pick Ticket #: 284918

Hose Specifications

<u>Hose Type</u>	<u>Length</u>
Ck	10'
<u>I.D.</u>	<u>O.D.</u>
3"	4.79"
<u>Working Pressure</u>	<u>Burst Pressure</u>
10000 PSI	Standard Safety Multiplier Applies

Verification

<u>Type of Fitting</u>	<u>Coupling Method</u>
4-1/16 10K	Swage
<u>Die Size</u>	<u>Final O.D.</u>
5.37"	5.37"
<u>Hose Serial #</u>	<u>Hose Assembly Serial #</u>
10490	284918-2



Test Pressure
15000 PSI

Time Held at Test Pressure
15 2/4 Minutes

Actual Burst Pressure

Peak Pressure
15732 PSI

Comments: Hose assembly pressure tested with water at ambient temperature.

Tested By: Tyler Hill

x

Approved By: Ryan Adams

x



Midwest Hose
& Specialty, Inc.

Internal Hydrostatic Test Certificate

General Information		Hose Specifications	
Customer	PATTERSON B&E	Hose Assembly Type	Choke & Kill
MWH Sales Representative	AMY WHITE	Certification	API 7K
Date Assembled	12/8/2014	Hose Grade	MUD
Location Assembled	OKC	Hose Working Pressure	10000
Sales Order #	236404	Hose Lot # and Date Code	10490-01/13
Customer Purchase Order #	260471	Hose I.D. (Inches)	3"
Assembly Serial # (Pick Ticket #)	287918-2	Hose O.D. (Inches)	5.30"
Hose Assembly Length	10'	Armor (yes/no)	YES
Fittings			
End A		End B	
Stem (Part and Revision #)	R3.0X64WB	Stem (Part and Revision #)	R3.0X64WB
Stem (Heat #)	91996	Stem (Heat #)	91996
Ferrule (Part and Revision #)	RF3.0	Ferrule (Part and Revision #)	RF3.0
Ferrule (Heat #)	37DA5631	Ferrule (Heat #)	37DA5631
Connection (Part #)	4 1/16 10K	Connection (Part #)	4 1/16 10K
Connection (Heat #)		Connection (Heat #)	
Dies Used	5.37	Dies Used	5.37
Hydrostatic Test Requirements			
Test Pressure (psi)	15,000	Hose assembly was tested with ambient water temperature.	
Test Pressure Hold Time (minutes)	15 1/2		
Date Tested	Tested By		Approved By
12/8/2014			



Midwest Hose
& Specialty, Inc.

Certificate of Conformity

Customer: **PATTERSON B&E**

Customer P.O.# **260471**

Sales Order # **236404**

Date Assembled: **12/8/2014**

Specifications

Hose Assembly Type: **Choke & Kill**

Assembly Serial # **287918-2**

Hose Lot # and Date Code **10490-01/13**

Hose Working Pressure (psi) **10000**

Test Pressure (psi) **15000**

We hereby certify that the above material supplied for the referenced purchase order to be true according to the requirements of the purchase order and current industry standards.

Supplier:

Midwest Hose & Specialty, Inc.

3312 S I-35 Service Rd

Oklahoma City, OK 73129

Comments:

Approved By

Date

12/9/2014



Midwest Hose
& Specialty, Inc.

Internal Hydrostatic Test Graph

December 9, 2014

Customer: Patterson

Pick Ticket #: 284918

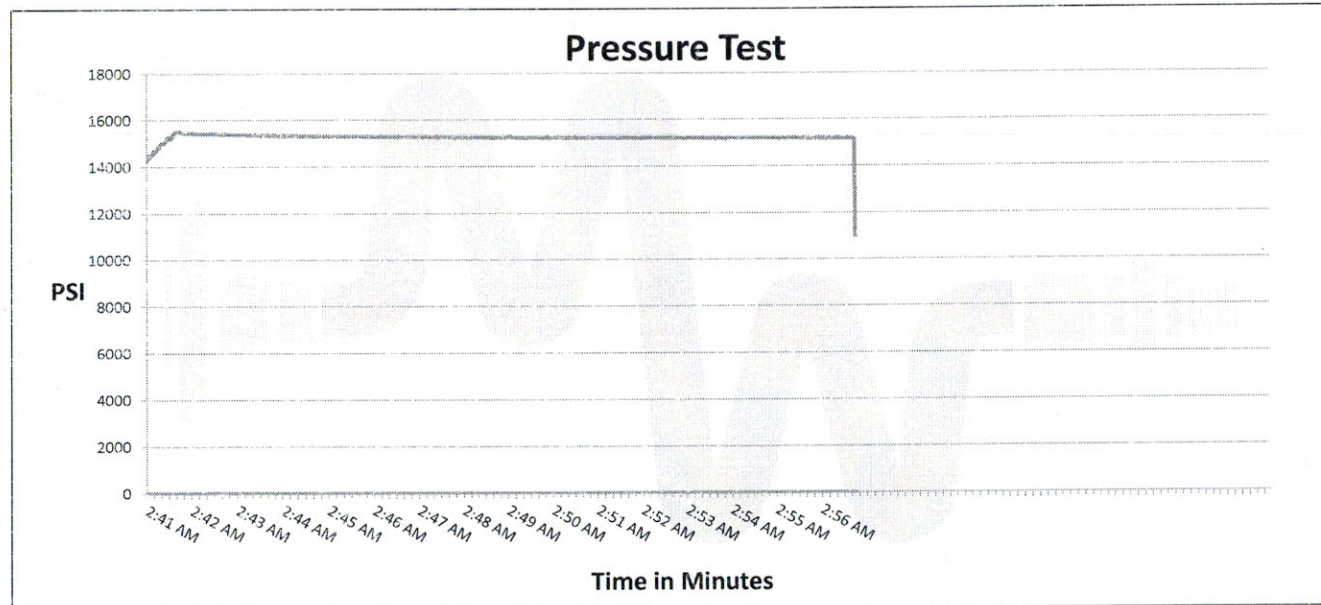
Hose Specifications

<u>Hose Type</u>	<u>Length</u>
Ck	20'
<u>I.D.</u>	<u>O.D.</u>
3"	4.77"
<u>Working Pressure</u>	<u>Burst Pressure</u>
10000 PSI	Standard Safety Multiplier Applies

Verification

<u>Type of Fitting</u>	<u>Coupling Method</u>
4-1/16 10K	Swage
<u>Die Size</u>	<u>Final O.D.</u>
5.37"	5.40"
<u>Hose Serial #</u>	<u>Hose Assembly Serial #</u>
10490	284918-1

Handwritten signature: R297



Test Pressure
15000 PSI

Time Held at Test Pressure
15 2/4 Minutes

Actual Burst Pressure

Peak Pressure
15893 PSI

Comments: Hose assembly pressure tested with water at ambient temperature.

Tested By: Tyler Hill

Handwritten signature of Tyler Hill

Approved By: Ryan Adams


Handwritten signature of Ryan Adams



Midwest Hose
& Specialty, Inc.

Internal Hydrostatic Test Certificate

General Information		Hose Specifications	
Customer	PATTERSON B&E	Hose Assembly Type	Choke & Kill
MWH Sales Representative	AMY WHITE	Certification	API 7K
Date Assembled	12/8/2014	Hose Grade	MUD
Location Assembled	OKC	Hose Working Pressure	10000
Sales Order #	236404	Hose Lot # and Date Code	10490-01/13
Customer Purchase Order #	260471	Hose I.D. (Inches)	3"
Assembly Serial # (Pick Ticket #)	287918-1	Hose O.D. (Inches)	5.30"
Hose Assembly Length	20'	Armor (yes/no)	YES
Fittings			
End A		End B	
Stem (Part and Revision #)	R3.0X64WB	Stem (Part and Revision #)	R3.0X64WB
Stem (Heat #)	A141420	Stem (Heat #)	A141420
Ferrule (Part and Revision #)	RF3.0	Ferrule (Part and Revision #)	RF3.0
Ferrule (Heat #)	37DA5631	Ferrule (Heat #)	37DA5631
Connection (Part #)	4 1/16 10K	Connection (Part #)	4 1/16 10K
Connection (Heat #)	V3579	Connection (Heat #)	V3579
Dies Used	5.37	Dies Used	5.37
Hydrostatic Test Requirements			
Test Pressure (psi)	15,000	Hose assembly was tested with ambient water temperature.	
Test Pressure Hold Time (minutes)	15 1/2		
Date Tested	Tested By		Approved By
12/9/2014			



Midwest Hose
& Specialty, Inc.

Certificate of Conformity

Customer: **PATTERSON B&E**

Customer P.O.# **260471**

Sales Order # **236404**

Date Assembled: **12/8/2014**

Specifications

Hose Assembly Type: **Choke & Kill**

Assembly Serial # **287918-1**

Hose Lot # and Date Code **10490-01/13**

Hose Working Pressure (psi) **10000**

Test Pressure (psi) **15000**

We hereby certify that the above material supplied for the referenced purchase order to be true according to the requirements of the purchase order and current industry standards.

Supplier:

Midwest Hose & Specialty, Inc.

3312 S I-35 Service Rd

Oklahoma City, OK 73129

Comments:

Approved By

Date

12/9/2014



Midwest Hose
& Specialty, Inc.

Internal Hydrostatic Test Graph

December 9, 2014

Customer: Patterson

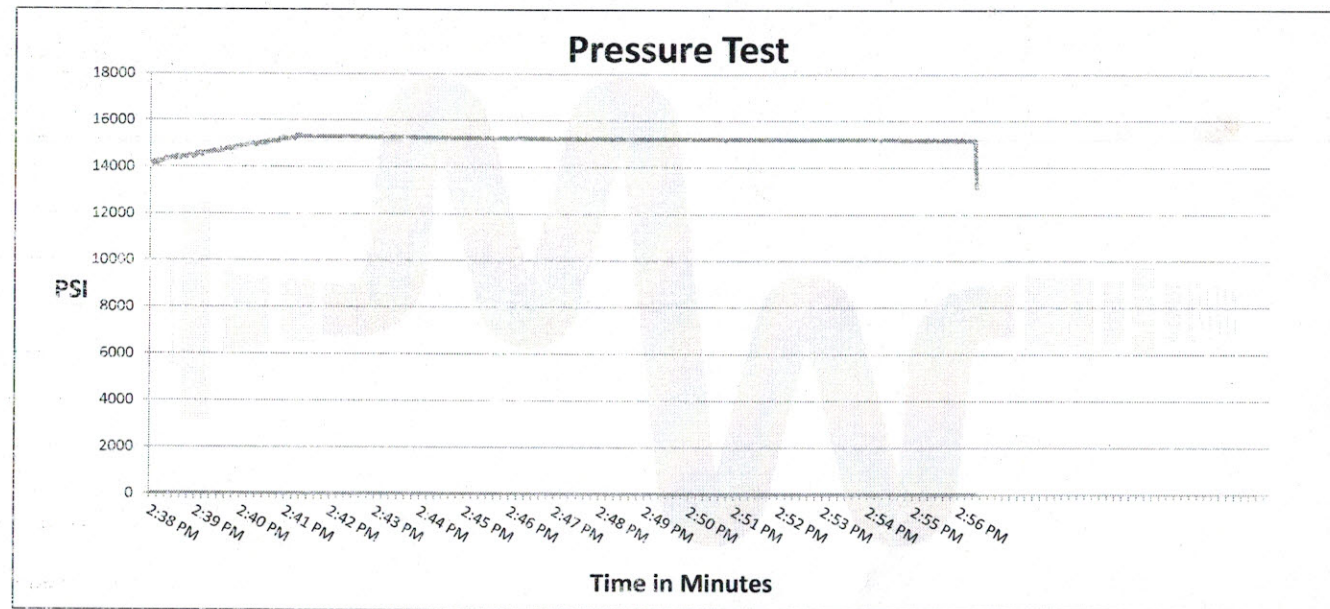
Pick Ticket #: 284918

Hose Specifications

<u>Hose Type</u>	<u>Length</u>
Mud	70'
<u>I.D.</u>	<u>O.D.</u>
3"	4.79"
<u>Working Pressure</u>	<u>Burst Pressure</u>
10000 PSI	Standard Safety Multiplier Applies

Verification

<u>Type of Fitting</u>	<u>Coupling Method</u>
4 1/16 10K	Swage
<u>Die Size</u>	<u>Final O.D.</u>
5.37"	5.37"
<u>Hose Serial #</u>	<u>Hose Assembly Serial #</u>
10490	284918-3



Test Pressure
15000 PSI

Time Held at Test Pressure
16 3/4 Minutes

Actual Burst Pressure

Peak Pressure
15410 PSI

Comments: Hose assembly pressure tested with water at ambient temperature.

Tested By: Tyler Hill

Approved By: Ryan Adams

x

x



Midwest Hose
& Specialty, Inc.

Internal Hydrostatic Test Certificate

General Information		Hose Specifications	
Customer	PATTERSON B&E	Hose Assembly Type	Choke & Kill
MWH Sales Representative	AMY WHITE	Certification	API 7K
Date Assembled	12/8/2014	Hose Grade	MUD
Location Assembled	OKC	Hose Working Pressure	10000
Sales Order #	236404	Hose Lot # and Date Code	10490-01/13
Customer Purchase Order #	260471	Hose I.D. (Inches)	3"
Assembly Serial # (Pick Ticket #)	287918-3	Hose O.D. (Inches)	5.23"
Hose Assembly Length	70'	Aarmor (yes/no)	YES
Fittings			
End A		End B	
Stem (Part and Revision #)	R3.0X64WB	Stem (Part and Revision #)	R3.0X64WB
Stem (Heat #)	A141420	Stem (Heat #)	A141420
Ferrule (Part and Revision #)	RF3.0	Ferrule (Part and Revision #)	RF3.0
Ferrule (Heat #)	37DA5631	Ferrule (Heat #)	37DA5631
Connection (Part #)	4 1/16 10K	Connection (Part #)	4 1/16 10K
Connection (Heat #)		Connection (Heat #)	
Dies Used	5.37	Dies Used	5.37
Hydrostatic Test Requirements			
Test Pressure (psi)	15,000	Hose assembly was tested with ambient water temperature.	
Test Pressure Hold Time (minutes)	16 3/4		
Date Tested	Tested By		Approved By
12/9/2014			



Midwest Hose
& Specialty, Inc.

Certificate of Conformity

Customer: **PATTERSON B&E**

Customer P.O.# **260471**

Sales Order # **236404**

Date Assembled: **12/8/2014**

Specifications

Hose Assembly Type: **Choke & Kill**

Assembly Serial # **287918-3**

Hose Lot # and Date Code **10490-01/13**

Hose Working Pressure (psi) **10000**

Test Pressure (psi) **15000**

We hereby certify that the above material supplied for the referenced purchase order to be true according to the requirements of the purchase order and current industry standards.

Supplier:

Midwest Hose & Specialty, Inc.

3312 S I-35 Service Rd

Oklahoma City, OK 73129

Comments:

Approved By

Date

12/9/2014

Casing Design Criteria and Load Case Assumptions

Surface Casing

Collapse: $DF_c=1.125$

- Full Internal Evacuation: Collapse force equal to the mud gradient in which the casing will be run (0.43 psi/ft). The effects of axial load on collapse will be considered.
- Cementing: Collapse force equal to the gradient of planned cement slurries to planned depths and an internal force equal to mud gradient of displacement fluid (0.52 psi/ft).

Burst: $DF_b=1.125$

- Pressure Test: Casing test per Onshore Oil and Gas Order No. 2 with an external force equal to the mud gradient in which the casing will be run (0.43 psi/ft), which is a more conservative backup force than pore pressure.

Tensile: $DF_t=1.8$

- Overpull: A downward force of 100,000 lbs is applied at the shoe along with the weight of the casing string utilizing the effects of buoyancy (8.3 ppg).

Intermediate #2 Casing

Collapse: $DF_c=1.125$

- Full Internal Evacuation: Collapse force equal to the mud gradient in which the casing will be run (0.52 psi/ft). The effects of axial load on collapse will be considered.
- Cementing: Collapse force equal to the gradient of planned cement slurries to planned depths and an internal force equal to mud gradient of displacement fluid (0.43 psi/ft).

Burst: $DF_b=1.125$

- Pressure Test: Casing test per Onshore Oil and Gas Order No. 2 with an external force equal to the mud gradient in which the casing will be run (0.52 psi/ft), which is a more conservative backup force than pore pressure.
- Gas Kick Profile: Internal burst force at the shoe will be Fracture Pressure at that depth. Surface burst pressure will be fracture gradient at setting depth less a gas gradient to equivalent height of 50 bbl kick with Drill Pipe inside casing and mud gradient with which the next hole section will be run above that (0.47 psi/ft). External force will be equal to the mud gradient in which the casing will be run (0.52 psi/ft), which is a more conservative backup force than pore pressure.
- Fracture at Shoe with 1/3 BHP at Surface: Internal burst force at the shoe will be Fracture Pressure at setting depth. Internal burst force at surface will be 1/3 of pore pressure at setting depth. External force will be equal to the mud gradient in which the casing will be run (0.52 psi/ft) which is a more conservative backup force than pore pressure.

Tensile: $DF_t=1.8$

- Overpull: A downward force of 100,000 lbs is applied at the shoe along with the weight of the casing string utilizing the effects of buoyancy (10.0 ppg).

Production Casing

Collapse: $DF_c=1.125$

- Full Internal Evacuation: Collapse force equal to the mud gradient in which the casing will be run (0.47 psi/ft). The effects of axial load on collapse will be considered.
- Cementing: Collapse force equal to the gradient of planned cement slurries to planned depths and mud gradient in which the casing will be run above that (0.47 psi/ft) and an internal force equal to mud gradient of displacement fluid (0.43 psi/ft).

Burst: $DF_b=1.125$

- Pressure Test: 8000 psi casing test with an external force equal to the mud gradient in which the casing will be run (0.47 psi/ft), which is a more conservative backup force than pore pressure.
- Injection Down Casing: 9500 psi surface injection pressure plus an internal pressure gradient of 0.65 psi/ft with an external force equal to the mud gradient in which the casing will be run (0.47 psi/ft), which is a more conservative backup force than pore pressure.

Tensile: $DF_t=1.8$

- Overpull: A downward force of 100,000 lbs is applied at the shoe along with the weight of the casing string utilizing the effects of buoyancy (9.0 ppg).

Casing Design Criteria and Load Case Assumptions

Surface Casing

Collapse: $DF_c=1.125$

- Full Internal Evacuation: Collapse force equal to the mud gradient in which the casing will be run (0.43 psi/ft). The effects of axial load on collapse will be considered.
- Cementing: Collapse force equal to the gradient of planned cement slurries to planned depths and an internal force equal to mud gradient of displacement fluid (0.52 psi/ft).

Burst: $DF_b=1.125$

- Pressure Test: Casing test per Onshore Oil and Gas Order No. 2 with an external force equal to the mud gradient in which the casing will be run (0.43 psi/ft), which is a more conservative backup force than pore pressure.

Tensile: $DF_t=1.8$

- Overpull: A downward force of 100,000 lbs is applied at the shoe along with the weight of the casing string utilizing the effects of buoyancy (8.3 ppg).

Intermediate #2 Casing

Collapse: $DF_c=1.125$

- Full Internal Evacuation: Collapse force equal to the mud gradient in which the casing will be run (0.52 psi/ft). The effects of axial load on collapse will be considered.
- Cementing: Collapse force equal to the gradient of planned cement slurries to planned depths and an internal force equal to mud gradient of displacement fluid (0.43 psi/ft).

Burst: $DF_b=1.125$

- Pressure Test: Casing test per Onshore Oil and Gas Order No. 2 with an external force equal to the mud gradient in which the casing will be run (0.52 psi/ft), which is a more conservative backup force than pore pressure.
- Gas Kick Profile: Internal burst force at the shoe will be Fracture Pressure at that depth. Surface burst pressure will be fracture gradient at setting depth less a gas gradient to equivalent height of 50 bbl kick with Drill Pipe inside casing and mud gradient with which the next hole section will be run above that (0.47 psi/ft). External force will be equal to the mud gradient in which the casing will be run (0.52 psi/ft), which is a more conservative backup force than pore pressure.
- Fracture at Shoe with 1/3 BHP at Surface: Internal burst force at the shoe will be Fracture Pressure at setting depth. Internal burst force at surface will be 1/3 of pore pressure at setting depth. External force will be equal to the mud gradient in which the casing will be run (0.52 psi/ft) which is a more conservative backup force than pore pressure.

Tensile: $DF_t=1.8$

- Overpull: A downward force of 100,000 lbs is applied at the shoe along with the weight of the casing string utilizing the effects of buoyancy (10.0 ppg).

Production Casing

Collapse: $DF_c=1.125$

- Full Internal Evacuation: Collapse force equal to the mud gradient in which the casing will be run (0.47 psi/ft). The effects of axial load on collapse will be considered.
- Cementing: Collapse force equal to the gradient of planned cement slurries to planned depths and mud gradient in which the casing will be run above that (0.47 psi/ft) and an internal force equal to mud gradient of displacement fluid (0.43 psi/ft).

Burst: $DF_b=1.125$

- Pressure Test: 8000 psi casing test with an external force equal to the mud gradient in which the casing will be run (0.47 psi/ft), which is a more conservative backup force than pore pressure.
- Injection Down Casing: 9500 psi surface injection pressure plus an internal pressure gradient of 0.65 psi/ft with an external force equal to the mud gradient in which the casing will be run (0.47 psi/ft), which is a more conservative backup force than pore pressure.

Tensile: $DF_t=1.8$

- Overpull: A downward force of 100,000 lbs is applied at the shoe along with the weight of the casing string utilizing the effects of buoyancy (9.0 ppg).

Casing Design Criteria and Load Case Assumptions

Surface Casing

Collapse: $DF_c=1.125$

- Full Internal Evacuation: Collapse force equal to the mud gradient in which the casing will be run (0.43 psi/ft). The effects of axial load on collapse will be considered.
- Cementing: Collapse force equal to the gradient of planned cement slurries to planned depths and an internal force equal to mud gradient of displacement fluid (0.52 psi/ft).

Burst: $DF_b=1.125$

- Pressure Test: Casing test per Onshore Oil and Gas Order No. 2 with an external force equal to the mud gradient in which the casing will be run (0.43 psi/ft), which is a more conservative backup force than pore pressure.

Tensile: $DF_t=1.8$

- Overpull: A downward force of 100,000 lbs is applied at the shoe along with the weight of the casing string utilizing the effects of buoyancy (8.3 ppg).

Intermediate #2 Casing

Collapse: $DF_c=1.125$

- Full Internal Evacuation: Collapse force equal to the mud gradient in which the casing will be run (0.52 psi/ft). The effects of axial load on collapse will be considered.
- Cementing: Collapse force equal to the gradient of planned cement slurries to planned depths and an internal force equal to mud gradient of displacement fluid (0.43 psi/ft).

Burst: $DF_b=1.125$

- Pressure Test: Casing test per Onshore Oil and Gas Order No. 2 with an external force equal to the mud gradient in which the casing will be run (0.52 psi/ft), which is a more conservative backup force than pore pressure.
- Gas Kick Profile: Internal burst force at the shoe will be Fracture Pressure at that depth. Surface burst pressure will be fracture gradient at setting depth less a gas gradient to equivalent height of 50 bbl kick with Drill Pipe inside casing and mud gradient with which the next hole section will be run above that (0.47 psi/ft). External force will be equal to the mud gradient in which the casing will be run (0.52 psi/ft), which is a more conservative backup force than pore pressure.
- Fracture at Shoe with 1/3 BHP at Surface: Internal burst force at the shoe will be Fracture Pressure at setting depth. Internal burst force at surface will be 1/3 of pore pressure at setting depth. External force will be equal to the mud gradient in which the casing will be run (0.52 psi/ft) which is a more conservative backup force than pore pressure.

Tensile: $DF_t=1.8$

- Overpull: A downward force of 100,000 lbs is applied at the shoe along with the weight of the casing string utilizing the effects of buoyancy (10.0 ppg).

Production Casing

Collapse: $DF_c=1.125$

- Full Internal Evacuation: Collapse force equal to the mud gradient in which the casing will be run (0.47 psi/ft). The effects of axial load on collapse will be considered.
- Cementing: Collapse force equal to the gradient of planned cement slurries to planned depths and mud gradient in which the casing will be run above that (0.47 psi/ft) and an internal force equal to mud gradient of displacement fluid (0.43 psi/ft).

Burst: $DF_b=1.125$

- Pressure Test: 8000 psi casing test with an external force equal to the mud gradient in which the casing will be run (0.47 psi/ft), which is a more conservative backup force than pore pressure.
- Injection Down Casing: 9500 psi surface injection pressure plus an internal pressure gradient of 0.65 psi/ft with an external force equal to the mud gradient in which the casing will be run (0.47 psi/ft), which is a more conservative backup force than pore pressure.

Tensile: $DF_t=1.8$

- Overpull: A downward force of 100,000 lbs is applied at the shoe along with the weight of the casing string utilizing the effects of buoyancy (9.0 ppg).



SURVEY PROGRAM

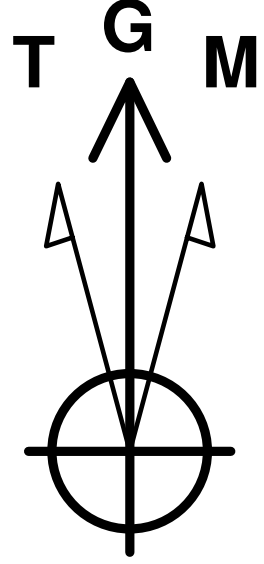
WELL DETAILS: Boros Federal #023H

Depth From	Depth To	Survey/Plan	Tool				GL @ 3225.0	KB @ 3253.5usft		
0.0	18064.8	BLM Plan #1 (Wellbore #1)	MWD	+N/-S	+E/-W	Northing	Easting	Latitude	Longitude	Slot
				0.0	0.0	381984.21	676289.70	32° 2' 56.085 N	103° 45' 51.656 W	

Company: Matador Production Company
Well: Boros Federal #023H
County: Eddy County, New Mexico
Wellbore: Wellbore #1
Plan: BLM Plan #1
Date:

Geodetic System: US State Plane 1927 (Exact solution)
Datum: NAD 1927 (NADCON CONUS)
Ellipsoid: Clarke 1866
Zone: New Mexico East 3001
System Datum: Mean Sea Level

To convert a Magnetic Direction to a Grid Direction, Add 7.52°
To convert a Magnetic Direction to a True Direction, Add 7.82° East
To convert a True Direction to a Grid Direction, Subtract 0.30°



Azimuths to Grid North
True North: -0.30°
Magnetic North: 7.52°

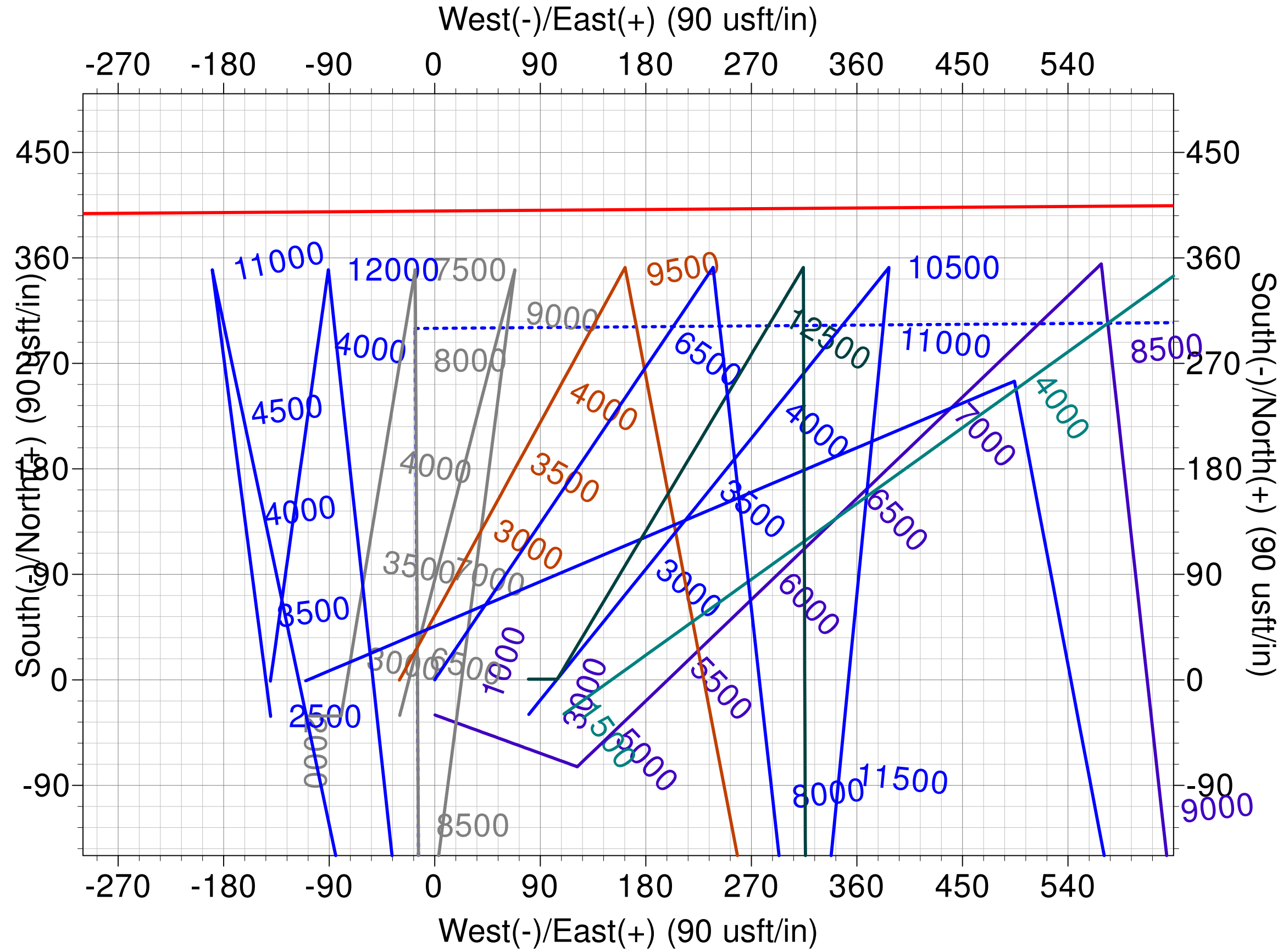
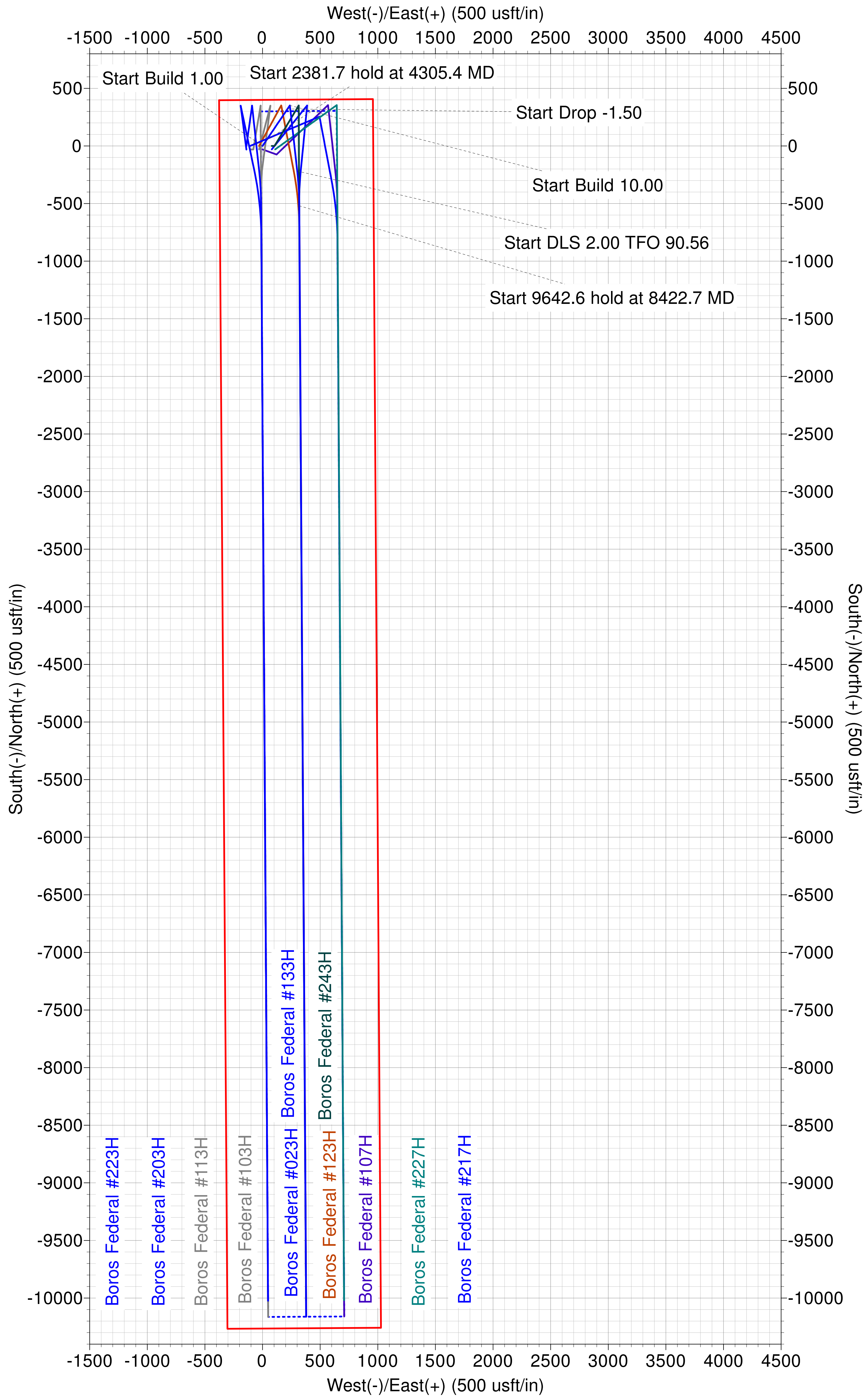
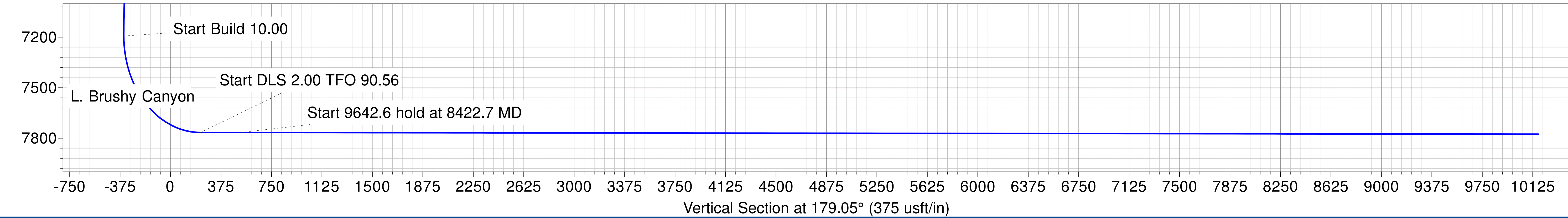
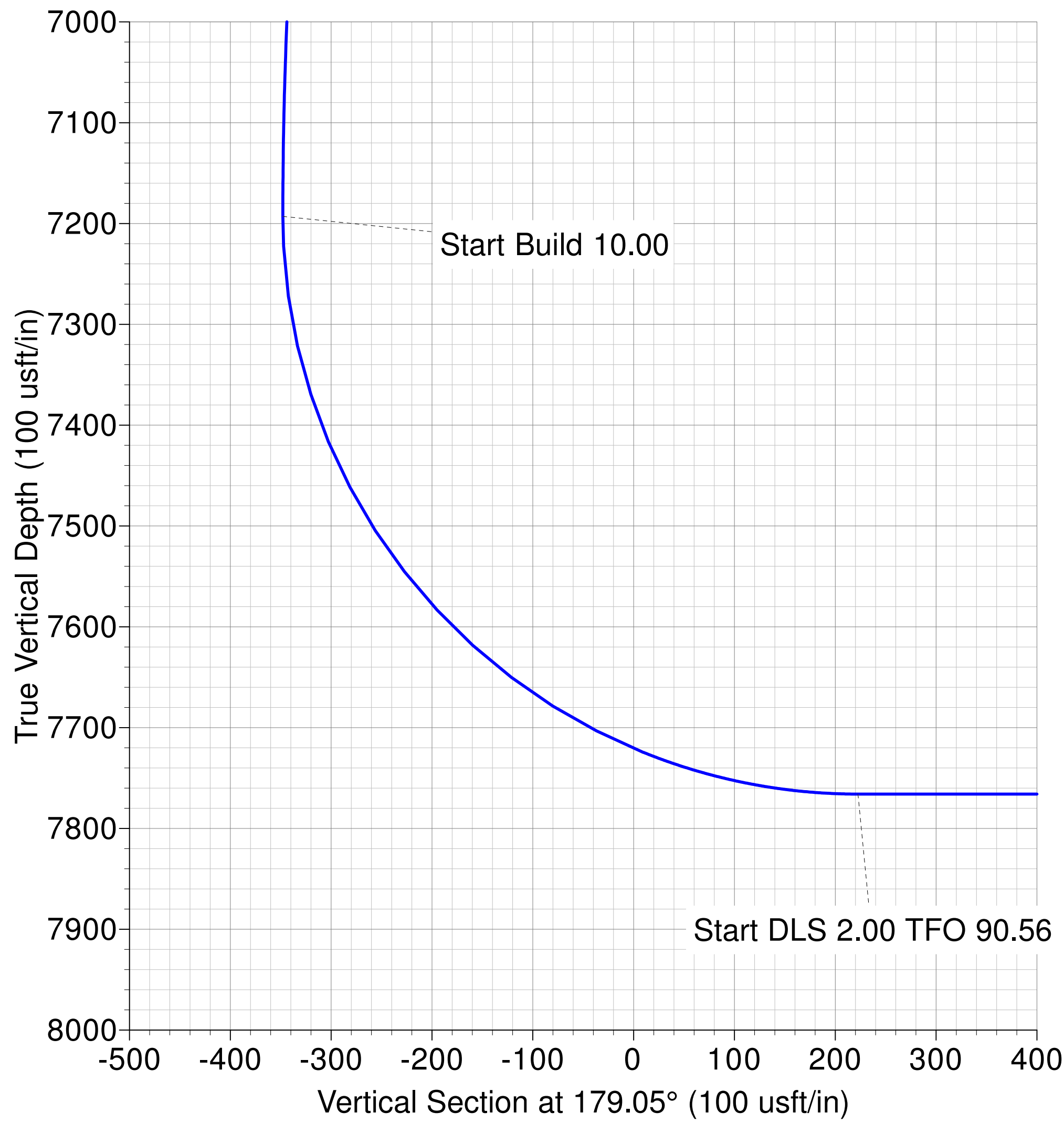
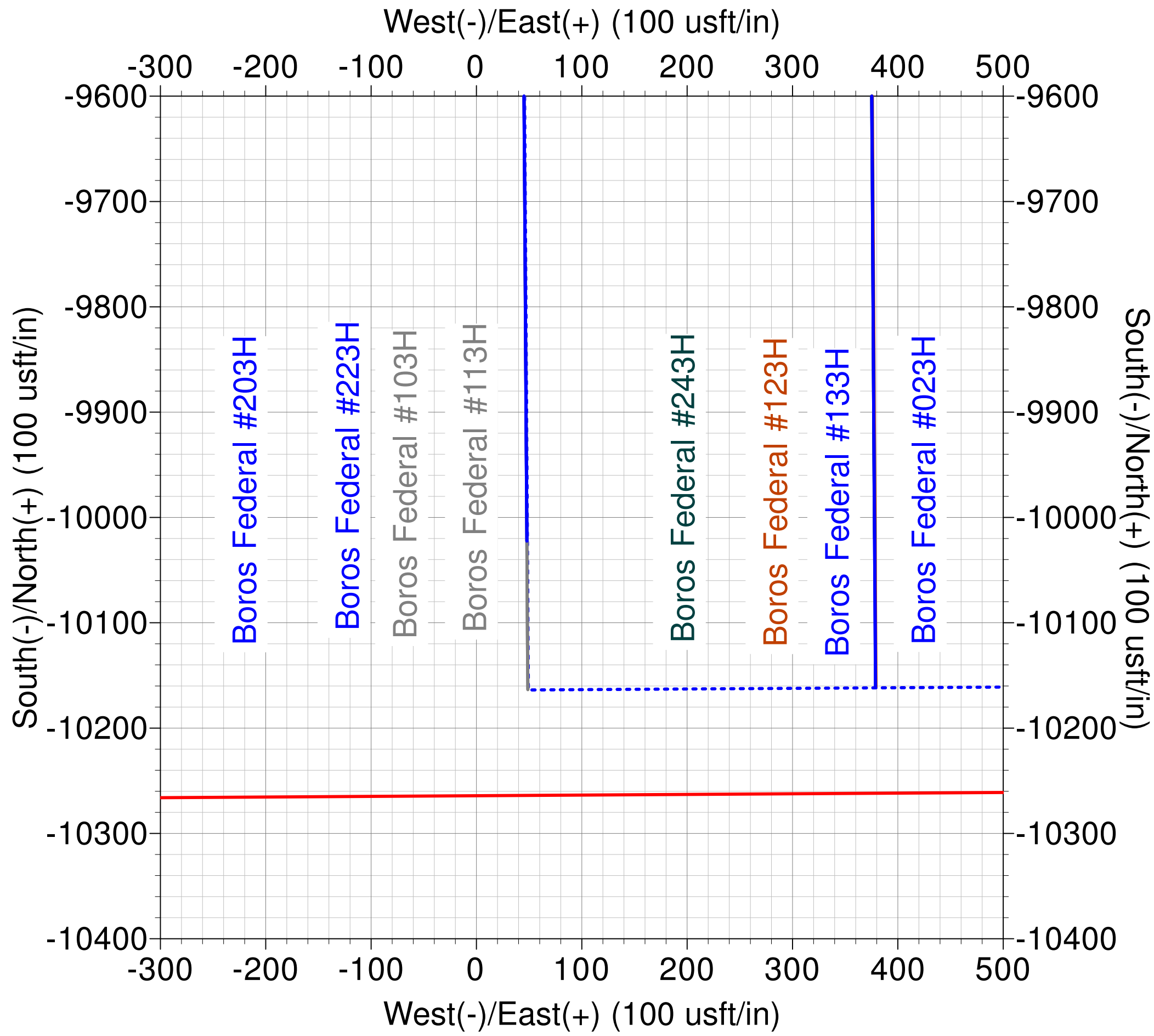
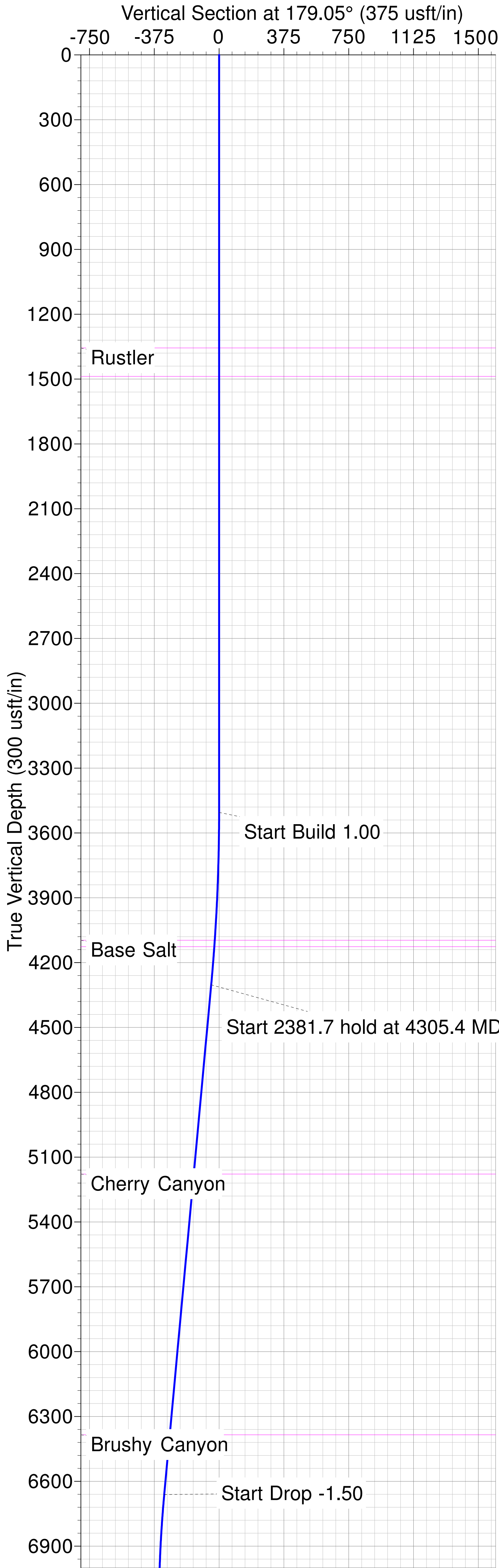
Magnetic Field
Strength: 48666.9snT
Dip Angle: 60.04°
Date: 12/31/2009
Model: IGRF200510

DESIGN TARGET DETAILS

Name	TVD	+N/-S	+E/-W	Northing	Easting	Latitude	Longitude
VP - Boros Federal #023H	7193.0	351.8	237.3	382336.00	676527.00	32° 2' 59.554 N	103° 45' 48.878 W
BHL - Boros Federal #023H	7776.0	-10161.5	378.8	371822.91	676668.50	32° 1' 15.507 N	103° 45' 47.878 W

SECTION DETIALS

MD	Inc	Azi	TVD	+N/-S	+E/-W	Dleg	TFace	VSect	Annotation
0.0	0.00	0.00	0.0	0.0	0.0	0.00	0.00	0.0	
3505.4	0.00	0.00	3505.4	0.0	0.0	0.00	0.00	0.0	Start Build 1.00
4305.4	8.00	34.00	4302.8	46.2	31.2	1.00	34.00	-45.7	Start 2381.7 hold at 4305.4 MD
6687.2	8.00	34.00	6661.4	321.0	216.5	0.00	0.00	-317.4	Start Drop -1.50
7220.5	0.00	0.00	7193.0	351.8	237.3	1.50	180.00	-347.9	Start Build 10.00
8120.5	90.00	173.60	7765.9	-217.5	301.2	10.00	173.60	222.5	Start DLS 2.00 TFO 90.56
8422.7	89.94	179.64	7766.1	-519.1	319.0	2.00	90.56	524.3	Start 9642.6 hold at 8422.7 MD
18065.3	89.94	179.64	7776.0	-10161.5	378.8	0.00	0.00	10166.4	TD at 18065.3





Matador Production Company

Rustler Breaks

Boros

Boros Federal #023H

Wellbore #1

Plan: BLM Plan #1

Standard Planning Report

03 April, 2019



Planning Report

Database:	EDM 5000.14 Single User Db	Local Co-ordinate Reference:	Well Boros Federal #023H
Company:	Matador Production Company	TVD Reference:	KB @ 3253.5usft
Project:	Rustler Breaks	MD Reference:	KB @ 3253.5usft
Site:	Boros	North Reference:	Grid
Well:	Boros Federal #023H	Survey Calculation Method:	Minimum Curvature
Wellbore:	Wellbore #1		
Design:	BLM Plan #1		

Project	Rustler Breaks		
Map System:	US State Plane 1927 (Exact solution)	System Datum:	Mean Sea Level
Geo Datum:	NAD 1927 (NADCON CONUS)		
Map Zone:	New Mexico East 3001		Using geodetic scale factor

Site	Boros					
Site Position:		Northing:	381,953.36 usft	Latitude:	32° 2' 55.786 N	
From:	Lat/Long	Easting:	676,179.89 usft	Longitude:	103° 45' 52.934 W	
Position Uncertainty:		0.0 usft	Slot Radius:	13-3/16 "	Grid Convergence:	0.30 °

Well	Boros Federal #023H					
Well Position	+N/-S	30.8 usft	Northing:	381,984.20 usft	Latitude:	32° 2' 56.085 N
	+E/-W	109.8 usft	Easting:	676,289.69 usft	Longitude:	103° 45' 51.656 W
Position Uncertainty		0.0 usft	Wellhead Elevation:	0.0 usft	Ground Level:	3,225.0 usft

Wellbore	Wellbore #1				
Magnetics	Model Name	Sample Date	Declination (°)	Dip Angle (°)	Field Strength (nT)
	IGRF200510	12/31/2009	7.82	60.04	48,666.86827309

Design	BLM Plan #1				
Audit Notes:					
Version:	1	Phase:	PLAN	Tie On Depth:	0.0
Vertical Section:	Depth From (TVD) (usft)		+N/-S (usft)	+E/-W (usft)	Direction (°)
	0.0		0.0	0.0	179.05

Plan Survey Tool Program	Date	4/2/2019			
Depth From (usft)	Depth To (usft)	Survey (Wellbore)	Tool Name	Remarks	
1	0.0	18,064.8	BLM Plan #1 (Wellbore #1)	MWD	
				OWSG MWD - Standard	

Plan Sections										
Measured Depth (usft)	Inclination (°)	Azimuth (°)	Vertical Depth (usft)	+N/-S (usft)	+E/-W (usft)	Dogleg Rate (°/100usft)	Build Rate (°/100usft)	Turn Rate (°/100usft)	TFO (°)	Target
0.0	0.00	0.00	0.0	0.0	0.0	0.00	0.00	0.00	0.00	
3,505.4	0.00	0.00	3,505.4	0.0	0.0	0.00	0.00	0.00	0.00	
4,305.4	8.00	34.00	4,302.8	46.2	31.2	1.00	1.00	0.00	34.00	
6,687.2	8.00	34.00	6,661.4	321.0	216.5	0.00	0.00	0.00	0.00	
7,220.5	0.00	0.00	7,193.0	351.8	237.3	1.50	-1.50	0.00	180.00	VP - Boros Federal #
8,120.5	90.00	173.60	7,765.9	-217.5	301.2	10.00	10.00	0.00	173.60	
8,422.7	89.94	179.64	7,766.1	-519.1	319.0	2.00	-0.02	2.00	90.56	
18,065.3	89.94	179.64	7,776.0	-10,161.5	378.8	0.00	0.00	0.00	0.00	BHL - Boros Federal #



Planning Report

Database:	EDM 5000.14 Single User Db	Local Co-ordinate Reference:	Well Boros Federal #023H
Company:	Matador Production Company	TVD Reference:	KB @ 3253.5usft
Project:	Rustler Breaks	MD Reference:	KB @ 3253.5usft
Site:	Boros	North Reference:	Grid
Well:	Boros Federal #023H	Survey Calculation Method:	Minimum Curvature
Wellbore:	Wellbore #1		
Design:	BLM Plan #1		

Planned Survey									
Measured Depth (usft)	Inclination (°)	Azimuth (°)	Vertical Depth (usft)	+N/-S (usft)	+E/-W (usft)	Vertical Section (usft)	Dogleg Rate (°/100usft)	Build Rate (°/100usft)	Turn Rate (°/100usft)
0.0	0.00	0.00	0.0	0.0	0.0	0.0	0.00	0.00	0.00
100.0	0.00	0.00	100.0	0.0	0.0	0.0	0.00	0.00	0.00
200.0	0.00	0.00	200.0	0.0	0.0	0.0	0.00	0.00	0.00
300.0	0.00	0.00	300.0	0.0	0.0	0.0	0.00	0.00	0.00
400.0	0.00	0.00	400.0	0.0	0.0	0.0	0.00	0.00	0.00
500.0	0.00	0.00	500.0	0.0	0.0	0.0	0.00	0.00	0.00
600.0	0.00	0.00	600.0	0.0	0.0	0.0	0.00	0.00	0.00
700.0	0.00	0.00	700.0	0.0	0.0	0.0	0.00	0.00	0.00
800.0	0.00	0.00	800.0	0.0	0.0	0.0	0.00	0.00	0.00
900.0	0.00	0.00	900.0	0.0	0.0	0.0	0.00	0.00	0.00
1,000.0	0.00	0.00	1,000.0	0.0	0.0	0.0	0.00	0.00	0.00
1,100.0	0.00	0.00	1,100.0	0.0	0.0	0.0	0.00	0.00	0.00
1,200.0	0.00	0.00	1,200.0	0.0	0.0	0.0	0.00	0.00	0.00
1,300.0	0.00	0.00	1,300.0	0.0	0.0	0.0	0.00	0.00	0.00
1,356.2	0.00	0.00	1,356.2	0.0	0.0	0.0	0.00	0.00	0.00
Rustler									
1,400.0	0.00	0.00	1,400.0	0.0	0.0	0.0	0.00	0.00	0.00
1,487.5	0.00	0.00	1,487.5	0.0	0.0	0.0	0.00	0.00	0.00
Salado (Top Salt)									
1,500.0	0.00	0.00	1,500.0	0.0	0.0	0.0	0.00	0.00	0.00
1,600.0	0.00	0.00	1,600.0	0.0	0.0	0.0	0.00	0.00	0.00
1,700.0	0.00	0.00	1,700.0	0.0	0.0	0.0	0.00	0.00	0.00
1,800.0	0.00	0.00	1,800.0	0.0	0.0	0.0	0.00	0.00	0.00
1,900.0	0.00	0.00	1,900.0	0.0	0.0	0.0	0.00	0.00	0.00
2,000.0	0.00	0.00	2,000.0	0.0	0.0	0.0	0.00	0.00	0.00
2,100.0	0.00	0.00	2,100.0	0.0	0.0	0.0	0.00	0.00	0.00
2,200.0	0.00	0.00	2,200.0	0.0	0.0	0.0	0.00	0.00	0.00
2,300.0	0.00	0.00	2,300.0	0.0	0.0	0.0	0.00	0.00	0.00
2,400.0	0.00	0.00	2,400.0	0.0	0.0	0.0	0.00	0.00	0.00
2,500.0	0.00	0.00	2,500.0	0.0	0.0	0.0	0.00	0.00	0.00
2,600.0	0.00	0.00	2,600.0	0.0	0.0	0.0	0.00	0.00	0.00
2,700.0	0.00	0.00	2,700.0	0.0	0.0	0.0	0.00	0.00	0.00
2,800.0	0.00	0.00	2,800.0	0.0	0.0	0.0	0.00	0.00	0.00
2,900.0	0.00	0.00	2,900.0	0.0	0.0	0.0	0.00	0.00	0.00
3,000.0	0.00	0.00	3,000.0	0.0	0.0	0.0	0.00	0.00	0.00
3,100.0	0.00	0.00	3,100.0	0.0	0.0	0.0	0.00	0.00	0.00
3,200.0	0.00	0.00	3,200.0	0.0	0.0	0.0	0.00	0.00	0.00
3,300.0	0.00	0.00	3,300.0	0.0	0.0	0.0	0.00	0.00	0.00
3,400.0	0.00	0.00	3,400.0	0.0	0.0	0.0	0.00	0.00	0.00
3,505.4	0.00	0.00	3,505.4	0.0	0.0	0.0	0.00	0.00	0.00
Start Build 1.00									
3,600.0	0.95	34.00	3,600.0	0.6	0.4	-0.6	1.00	1.00	0.00
3,700.0	1.95	34.00	3,700.0	2.7	1.8	-2.7	1.00	1.00	0.00
3,800.0	2.95	34.00	3,799.9	6.3	4.2	-6.2	1.00	1.00	0.00
3,900.0	3.95	34.00	3,899.7	11.3	7.6	-11.1	1.00	1.00	0.00
4,000.0	4.95	34.00	3,999.4	17.7	11.9	-17.5	1.00	1.00	0.00
4,097.6	5.92	34.00	4,096.5	25.3	17.1	-25.1	1.00	1.00	0.00
Base Salt									
4,100.0	5.95	34.00	4,098.9	25.6	17.2	-25.3	1.00	1.00	0.00
4,127.7	6.22	34.00	4,126.5	28.0	18.9	-27.7	1.00	1.00	0.00
Bell Canyon									
4,200.0	6.95	34.00	4,198.3	34.9	23.5	-34.5	1.00	1.00	0.00
4,305.4	8.00	34.00	4,302.8	46.2	31.2	-45.7	1.00	1.00	0.00



Planning Report

Database:	EDM 5000.14 Single User Db	Local Co-ordinate Reference:	Well Boros Federal #023H
Company:	Matador Production Company	TVD Reference:	KB @ 3253.5usft
Project:	Rustler Breaks	MD Reference:	KB @ 3253.5usft
Site:	Boros	North Reference:	Grid
Well:	Boros Federal #023H	Survey Calculation Method:	Minimum Curvature
Wellbore:	Wellbore #1		
Design:	BLM Plan #1		

Planned Survey									
Measured Depth (usft)	Inclination (°)	Azimuth (°)	Vertical Depth (usft)	+N/-S (usft)	+E/-W (usft)	Vertical Section (usft)	Dogleg Rate (°/100usft)	Build Rate (°/100usft)	Turn Rate (°/100usft)
Start 2381.7 hold at 4305.4 MD									
4,400.0	8.00	34.00	4,396.5	57.1	38.5	-56.5	0.00	0.00	0.00
4,500.0	8.00	34.00	4,495.5	68.7	46.3	-67.9	0.00	0.00	0.00
4,600.0	8.00	34.00	4,594.5	80.2	54.1	-79.3	0.00	0.00	0.00
4,700.0	8.00	34.00	4,693.6	91.8	61.9	-90.7	0.00	0.00	0.00
4,800.0	8.00	34.00	4,792.6	103.3	69.7	-102.1	0.00	0.00	0.00
4,900.0	8.00	34.00	4,891.6	114.8	77.5	-113.5	0.00	0.00	0.00
5,000.0	8.00	34.00	4,990.6	126.4	85.2	-124.9	0.00	0.00	0.00
5,100.0	8.00	34.00	5,089.7	137.9	93.0	-136.3	0.00	0.00	0.00
5,189.7	8.00	34.00	5,178.5	148.3	100.0	-146.6	0.00	0.00	0.00
Cherry Canyon									
5,200.0	8.00	34.00	5,188.7	149.4	100.8	-147.7	0.00	0.00	0.00
5,300.0	8.00	34.00	5,287.7	161.0	108.6	-159.2	0.00	0.00	0.00
5,400.0	8.00	34.00	5,386.8	172.5	116.4	-170.6	0.00	0.00	0.00
5,500.0	8.00	34.00	5,485.8	184.1	124.2	-182.0	0.00	0.00	0.00
5,600.0	8.00	34.00	5,584.8	195.6	131.9	-193.4	0.00	0.00	0.00
5,700.0	8.00	34.00	5,683.8	207.1	139.7	-204.8	0.00	0.00	0.00
5,800.0	8.00	34.00	5,782.9	218.7	147.5	-216.2	0.00	0.00	0.00
5,900.0	8.00	34.00	5,881.9	230.2	155.3	-227.6	0.00	0.00	0.00
6,000.0	8.00	34.00	5,980.9	241.7	163.1	-239.0	0.00	0.00	0.00
6,100.0	8.00	34.00	6,079.9	253.3	170.9	-250.4	0.00	0.00	0.00
6,200.0	8.00	34.00	6,179.0	264.8	178.6	-261.8	0.00	0.00	0.00
6,300.0	8.00	34.00	6,278.0	276.4	186.4	-273.2	0.00	0.00	0.00
6,400.0	8.00	34.00	6,377.0	287.9	194.2	-284.6	0.00	0.00	0.00
6,408.1	8.00	34.00	6,385.1	288.8	194.8	-285.6	0.00	0.00	0.00
Brushy Canyon									
6,500.0	8.00	34.00	6,476.0	299.4	202.0	-296.0	0.00	0.00	0.00
6,600.0	8.00	34.00	6,575.1	311.0	209.8	-307.4	0.00	0.00	0.00
6,687.2	8.00	34.00	6,661.4	321.0	216.5	-317.4	0.00	0.00	0.00
Start Drop -1.50									
6,700.0	7.81	34.00	6,674.1	322.5	217.5	-318.8	1.50	-1.50	0.00
6,800.0	6.31	34.00	6,773.3	332.7	224.4	-328.9	1.50	-1.50	0.00
6,900.0	4.81	34.00	6,872.9	340.7	229.8	-336.8	1.50	-1.50	0.00
7,000.0	3.31	34.00	6,972.6	346.6	233.8	-342.6	1.50	-1.50	0.00
7,100.0	1.81	34.00	7,072.5	350.3	236.3	-346.3	1.50	-1.50	0.00
7,200.0	0.31	34.00	7,172.5	351.8	237.3	-347.8	1.50	-1.50	0.00
7,220.5	0.00	0.00	7,193.0	351.8	237.3	-347.9	1.50	-1.50	0.00
Start Build 10.00 - VP - Boros Federal #023H									
7,250.0	2.95	173.60	7,222.5	351.1	237.4	-347.1	10.00	10.00	0.00
7,300.0	7.95	173.60	7,272.2	346.4	237.9	-342.4	10.00	10.00	0.00
7,350.0	12.95	173.60	7,321.4	337.4	239.0	-333.3	10.00	10.00	0.00
7,400.0	17.95	173.60	7,369.6	324.1	240.4	-320.1	10.00	10.00	0.00
7,450.0	22.95	173.60	7,416.4	306.8	242.4	-302.7	10.00	10.00	0.00
7,500.0	27.95	173.60	7,461.5	285.4	244.8	-281.3	10.00	10.00	0.00
7,550.0	32.95	173.60	7,504.6	260.2	247.6	-256.1	10.00	10.00	0.00
7,552.2	33.17	173.60	7,506.5	259.1	247.7	-254.9	10.00	10.00	0.00
L. Brushy Canyon									
7,600.0	37.95	173.60	7,545.3	231.4	250.8	-227.2	10.00	10.00	0.00
7,650.0	42.95	173.60	7,583.4	199.2	254.5	-195.0	10.00	10.00	0.00
7,700.0	47.95	173.60	7,618.4	163.8	258.4	-159.5	10.00	10.00	0.00
7,750.0	52.95	173.60	7,650.3	125.5	262.7	-121.1	10.00	10.00	0.00
7,800.0	57.95	173.60	7,678.6	84.6	267.3	-80.2	10.00	10.00	0.00
7,850.0	62.95	173.60	7,703.3	41.4	272.2	-36.9	10.00	10.00	0.00



Planning Report

Database:	EDM 5000.14 Single User Db	Local Co-ordinate Reference:	Well Boros Federal #023H
Company:	Matador Production Company	TVD Reference:	KB @ 3253.5usft
Project:	Rustler Breaks	MD Reference:	KB @ 3253.5usft
Site:	Boros	North Reference:	Grid
Well:	Boros Federal #023H	Survey Calculation Method:	Minimum Curvature
Wellbore:	Wellbore #1		
Design:	BLM Plan #1		

Planned Survey									
Measured Depth (usft)	Inclination (°)	Azimuth (°)	Vertical Depth (usft)	+N/-S (usft)	+E/-W (usft)	Vertical Section (usft)	Dogleg Rate (°/100usft)	Build Rate (°/100usft)	Turn Rate (°/100usft)
7,900.0	67.95	173.60	7,724.0	-3.8	277.2	8.4	10.00	10.00	0.00
7,950.0	72.95	173.60	7,740.8	-50.6	282.5	55.3	10.00	10.00	0.00
8,000.0	77.95	173.60	7,753.3	-98.7	287.9	103.4	10.00	10.00	0.00
8,050.0	82.95	173.60	7,761.6	-147.7	293.4	152.5	10.00	10.00	0.00
8,100.0	87.95	173.60	7,765.6	-197.2	298.9	202.1	10.00	10.00	0.00
8,120.5	90.00	173.60	7,765.9	-217.5	301.2	222.5	10.00	10.00	0.00
Start DLS 2.00 TFO 90.56									
8,200.0	89.98	175.19	7,766.0	-296.7	309.0	301.8	2.00	-0.02	2.00
8,300.0	89.97	177.19	7,766.0	-396.4	315.6	401.6	2.00	-0.02	2.00
8,400.0	89.95	179.19	7,766.1	-496.4	318.8	501.6	2.00	-0.02	2.00
8,422.7	89.94	179.64	7,766.1	-519.1	319.0	524.3	2.00	-0.02	2.00
Start 9642.6 hold at 8422.7 MD									
8,500.0	89.94	179.64	7,766.2	-596.4	319.5	601.6	0.00	0.00	0.00
8,600.0	89.94	179.64	7,766.3	-696.4	320.1	701.6	0.00	0.00	0.00
8,700.0	89.94	179.64	7,766.4	-796.4	320.7	801.6	0.00	0.00	0.00
8,800.0	89.94	179.64	7,766.5	-896.4	321.3	901.6	0.00	0.00	0.00
8,900.0	89.94	179.64	7,766.6	-996.4	322.0	1,001.6	0.00	0.00	0.00
9,000.0	89.94	179.64	7,766.7	-1,096.4	322.6	1,101.6	0.00	0.00	0.00
9,100.0	89.94	179.64	7,766.8	-1,196.4	323.2	1,201.6	0.00	0.00	0.00
9,200.0	89.94	179.64	7,766.9	-1,296.4	323.8	1,301.6	0.00	0.00	0.00
9,300.0	89.94	179.64	7,767.0	-1,396.4	324.4	1,401.6	0.00	0.00	0.00
9,400.0	89.94	179.64	7,767.1	-1,496.4	325.1	1,501.6	0.00	0.00	0.00
9,500.0	89.94	179.64	7,767.2	-1,596.4	325.7	1,601.5	0.00	0.00	0.00
9,600.0	89.94	179.64	7,767.3	-1,696.4	326.3	1,701.5	0.00	0.00	0.00
9,700.0	89.94	179.64	7,767.4	-1,796.4	326.9	1,801.5	0.00	0.00	0.00
9,800.0	89.94	179.64	7,767.5	-1,896.4	327.5	1,901.5	0.00	0.00	0.00
9,900.0	89.94	179.64	7,767.6	-1,996.4	328.2	2,001.5	0.00	0.00	0.00
10,000.0	89.94	179.64	7,767.7	-2,096.4	328.8	2,101.5	0.00	0.00	0.00
10,100.0	89.94	179.64	7,767.8	-2,196.4	329.4	2,201.5	0.00	0.00	0.00
10,200.0	89.94	179.64	7,767.9	-2,296.4	330.0	2,301.5	0.00	0.00	0.00
10,300.0	89.94	179.64	7,768.0	-2,396.4	330.6	2,401.5	0.00	0.00	0.00
10,400.0	89.94	179.64	7,768.1	-2,496.3	331.3	2,501.5	0.00	0.00	0.00
10,500.0	89.94	179.64	7,768.2	-2,596.3	331.9	2,601.5	0.00	0.00	0.00
10,600.0	89.94	179.64	7,768.3	-2,696.3	332.5	2,701.5	0.00	0.00	0.00
10,700.0	89.94	179.64	7,768.4	-2,796.3	333.1	2,801.5	0.00	0.00	0.00
10,800.0	89.94	179.64	7,768.5	-2,896.3	333.7	2,901.5	0.00	0.00	0.00
10,900.0	89.94	179.64	7,768.6	-2,996.3	334.4	3,001.5	0.00	0.00	0.00
11,000.0	89.94	179.64	7,768.7	-3,096.3	335.0	3,101.5	0.00	0.00	0.00
11,100.0	89.94	179.64	7,768.8	-3,196.3	335.6	3,201.5	0.00	0.00	0.00
11,200.0	89.94	179.64	7,769.0	-3,296.3	336.2	3,301.5	0.00	0.00	0.00
11,300.0	89.94	179.64	7,769.1	-3,396.3	336.9	3,401.4	0.00	0.00	0.00
11,400.0	89.94	179.64	7,769.2	-3,496.3	337.5	3,501.4	0.00	0.00	0.00
11,500.0	89.94	179.64	7,769.3	-3,596.3	338.1	3,601.4	0.00	0.00	0.00
11,600.0	89.94	179.64	7,769.4	-3,696.3	338.7	3,701.4	0.00	0.00	0.00
11,700.0	89.94	179.64	7,769.5	-3,796.3	339.3	3,801.4	0.00	0.00	0.00
11,800.0	89.94	179.64	7,769.6	-3,896.3	340.0	3,901.4	0.00	0.00	0.00
11,900.0	89.94	179.64	7,769.7	-3,996.3	340.6	4,001.4	0.00	0.00	0.00
12,000.0	89.94	179.64	7,769.8	-4,096.3	341.2	4,101.4	0.00	0.00	0.00
12,100.0	89.94	179.64	7,769.9	-4,196.3	341.8	4,201.4	0.00	0.00	0.00
12,200.0	89.94	179.64	7,770.0	-4,296.3	342.4	4,301.4	0.00	0.00	0.00
12,300.0	89.94	179.64	7,770.1	-4,396.3	343.1	4,401.4	0.00	0.00	0.00
12,400.0	89.94	179.64	7,770.2	-4,496.3	343.7	4,501.4	0.00	0.00	0.00
12,500.0	89.94	179.64	7,770.3	-4,596.3	344.3	4,601.4	0.00	0.00	0.00
12,600.0	89.94	179.64	7,770.4	-4,696.3	344.9	4,701.4	0.00	0.00	0.00



Planning Report

Database:	EDM 5000.14 Single User Db	Local Co-ordinate Reference:	Well Boros Federal #023H
Company:	Matador Production Company	TVD Reference:	KB @ 3253.5usft
Project:	Rustler Breaks	MD Reference:	KB @ 3253.5usft
Site:	Boros	North Reference:	Grid
Well:	Boros Federal #023H	Survey Calculation Method:	Minimum Curvature
Wellbore:	Wellbore #1		
Design:	BLM Plan #1		

Planned Survey									
Measured Depth (usft)	Inclination (°)	Azimuth (°)	Vertical Depth (usft)	+N/-S (usft)	+E/-W (usft)	Vertical Section (usft)	Dogleg Rate (°/100usft)	Build Rate (°/100usft)	Turn Rate (°/100usft)
12,700.0	89.94	179.64	7,770.5	-4,796.3	345.5	4,801.4	0.00	0.00	0.00
12,800.0	89.94	179.64	7,770.6	-4,896.3	346.2	4,901.4	0.00	0.00	0.00
12,900.0	89.94	179.64	7,770.7	-4,996.3	346.8	5,001.4	0.00	0.00	0.00
13,000.0	89.94	179.64	7,770.8	-5,096.3	347.4	5,101.4	0.00	0.00	0.00
13,100.0	89.94	179.64	7,770.9	-5,196.3	348.0	5,201.4	0.00	0.00	0.00
13,200.0	89.94	179.64	7,771.0	-5,296.3	348.6	5,301.3	0.00	0.00	0.00
13,300.0	89.94	179.64	7,771.1	-5,396.3	349.3	5,401.3	0.00	0.00	0.00
13,400.0	89.94	179.64	7,771.2	-5,496.3	349.9	5,501.3	0.00	0.00	0.00
13,500.0	89.94	179.64	7,771.3	-5,596.3	350.5	5,601.3	0.00	0.00	0.00
13,600.0	89.94	179.64	7,771.4	-5,696.3	351.1	5,701.3	0.00	0.00	0.00
13,700.0	89.94	179.64	7,771.5	-5,796.3	351.7	5,801.3	0.00	0.00	0.00
13,800.0	89.94	179.64	7,771.6	-5,896.3	352.4	5,901.3	0.00	0.00	0.00
13,900.0	89.94	179.64	7,771.7	-5,996.3	353.0	6,001.3	0.00	0.00	0.00
14,000.0	89.94	179.64	7,771.8	-6,096.3	353.6	6,101.3	0.00	0.00	0.00
14,100.0	89.94	179.64	7,771.9	-6,196.3	354.2	6,201.3	0.00	0.00	0.00
14,200.0	89.94	179.64	7,772.0	-6,296.3	354.8	6,301.3	0.00	0.00	0.00
14,300.0	89.94	179.64	7,772.1	-6,396.3	355.5	6,401.3	0.00	0.00	0.00
14,400.0	89.94	179.64	7,772.2	-6,496.3	356.1	6,501.3	0.00	0.00	0.00
14,500.0	89.94	179.64	7,772.3	-6,596.3	356.7	6,601.3	0.00	0.00	0.00
14,600.0	89.94	179.64	7,772.4	-6,696.3	357.3	6,701.3	0.00	0.00	0.00
14,700.0	89.94	179.64	7,772.5	-6,796.3	357.9	6,801.3	0.00	0.00	0.00
14,800.0	89.94	179.64	7,772.6	-6,896.3	358.6	6,901.3	0.00	0.00	0.00
14,900.0	89.94	179.64	7,772.7	-6,996.3	359.2	7,001.3	0.00	0.00	0.00
15,000.0	89.94	179.64	7,772.9	-7,096.3	359.8	7,101.2	0.00	0.00	0.00
15,100.0	89.94	179.64	7,773.0	-7,196.3	360.4	7,201.2	0.00	0.00	0.00
15,200.0	89.94	179.64	7,773.1	-7,296.3	361.0	7,301.2	0.00	0.00	0.00
15,300.0	89.94	179.64	7,773.2	-7,396.3	361.7	7,401.2	0.00	0.00	0.00
15,400.0	89.94	179.64	7,773.3	-7,496.3	362.3	7,501.2	0.00	0.00	0.00
15,500.0	89.94	179.64	7,773.4	-7,596.2	362.9	7,601.2	0.00	0.00	0.00
15,600.0	89.94	179.64	7,773.5	-7,696.2	363.5	7,701.2	0.00	0.00	0.00
15,700.0	89.94	179.64	7,773.6	-7,796.2	364.1	7,801.2	0.00	0.00	0.00
15,800.0	89.94	179.64	7,773.7	-7,896.2	364.8	7,901.2	0.00	0.00	0.00
15,900.0	89.94	179.64	7,773.8	-7,996.2	365.4	8,001.2	0.00	0.00	0.00
16,000.0	89.94	179.64	7,773.9	-8,096.2	366.0	8,101.2	0.00	0.00	0.00
16,100.0	89.94	179.64	7,774.0	-8,196.2	366.6	8,201.2	0.00	0.00	0.00
16,200.0	89.94	179.64	7,774.1	-8,296.2	367.2	8,301.2	0.00	0.00	0.00
16,300.0	89.94	179.64	7,774.2	-8,396.2	367.9	8,401.2	0.00	0.00	0.00
16,400.0	89.94	179.64	7,774.3	-8,496.2	368.5	8,501.2	0.00	0.00	0.00
16,500.0	89.94	179.64	7,774.4	-8,596.2	369.1	8,601.2	0.00	0.00	0.00
16,600.0	89.94	179.64	7,774.5	-8,696.2	369.7	8,701.2	0.00	0.00	0.00
16,700.0	89.94	179.64	7,774.6	-8,796.2	370.3	8,801.2	0.00	0.00	0.00
16,800.0	89.94	179.64	7,774.7	-8,896.2	371.0	8,901.2	0.00	0.00	0.00
16,900.0	89.94	179.64	7,774.8	-8,996.2	371.6	9,001.1	0.00	0.00	0.00
17,000.0	89.94	179.64	7,774.9	-9,096.2	372.2	9,101.1	0.00	0.00	0.00
17,100.0	89.94	179.64	7,775.0	-9,196.2	372.8	9,201.1	0.00	0.00	0.00
17,200.0	89.94	179.64	7,775.1	-9,296.2	373.4	9,301.1	0.00	0.00	0.00
17,300.0	89.94	179.64	7,775.2	-9,396.2	374.1	9,401.1	0.00	0.00	0.00
17,400.0	89.94	179.64	7,775.3	-9,496.2	374.7	9,501.1	0.00	0.00	0.00
17,500.0	89.94	179.64	7,775.4	-9,596.2	375.3	9,601.1	0.00	0.00	0.00
17,600.0	89.94	179.64	7,775.5	-9,696.2	375.9	9,701.1	0.00	0.00	0.00
17,700.0	89.94	179.64	7,775.6	-9,796.2	376.6	9,801.1	0.00	0.00	0.00
17,800.0	89.94	179.64	7,775.7	-9,896.2	377.2	9,901.1	0.00	0.00	0.00
17,900.0	89.94	179.64	7,775.8	-9,996.2	377.8	10,001.1	0.00	0.00	0.00
18,000.0	89.94	179.64	7,775.9	-10,096.2	378.4	10,101.1	0.00	0.00	0.00



Planning Report

Database:	EDM 5000.14 Single User Db	Local Co-ordinate Reference:	Well Boros Federal #023H
Company:	Matador Production Company	TVD Reference:	KB @ 3253.5usft
Project:	Rustler Breaks	MD Reference:	KB @ 3253.5usft
Site:	Boros	North Reference:	Grid
Well:	Boros Federal #023H	Survey Calculation Method:	Minimum Curvature
Wellbore:	Wellbore #1		
Design:	BLM Plan #1		

Planned Survey									
Measured Depth (usft)	Inclination (°)	Azimuth (°)	Vertical Depth (usft)	+N/-S (usft)	+E/-W (usft)	Vertical Section (usft)	Dogleg Rate (°/100usft)	Build Rate (°/100usft)	Turn Rate (°/100usft)
18,065.3	89.94	179.64	7,776.0	-10,161.5	378.8	10,166.4	0.00	0.00	0.00
TD at 18065.3 - BHL - Boros Federal #023H									

Design Targets									
Target Name - hit/miss target - Shape	Dip Angle (°)	Dip Dir. (°)	TVD (usft)	+N/-S (usft)	+E/-W (usft)	Northing (usft)	Easting (usft)	Latitude	Longitude
VP - Boros Federal #023H - plan hits target center - Point	0.00	0.00	7,193.0	351.8	237.3	382,336.00	676,527.00	32° 2' 59.554 N	103° 45' 48.878 W
BHL - Boros Federal #023H - plan hits target center - Point	0.00	0.00	7,776.0	-10,161.5	378.8	371,822.91	676,668.50	32° 1' 15.507 N	103° 45' 47.878 W

Formations						
Measured Depth (usft)	Vertical Depth (usft)	Name	Lithology	Dip (°)	Dip Direction (°)	
1,356.2	1,356.2	Rustler				
1,487.5	1,487.5	Salado (Top Salt)				
4,097.6	4,096.5	Base Salt				
4,127.7	4,126.5	Bell Canyon				
5,189.7	5,178.5	Cherry Canyon				
6,408.1	6,385.1	Brushy Canyon				
7,552.2	7,506.5	L. Brushy Canyon				

Plan Annotations				
Measured Depth (usft)	Vertical Depth (usft)	Local Coordinates		Comment
		+N/-S (usft)	+E/-W (usft)	
3,505.4	3,505.4	0.0	0.0	Start Build 1.00
4,305.4	4,302.8	46.2	31.2	Start 2381.7 hold at 4305.4 MD
6,687.2	6,661.4	321.0	216.5	Start Drop -1.50
7,220.5	7,193.0	351.8	237.3	Start Build 10.00
8,120.5	7,765.9	-217.5	301.2	Start DLS 2.00 TFO 90.56
8,422.7	7,766.1	-519.1	319.0	Start 9642.6 hold at 8422.7 MD
18,065.3	7,776.0	-10,161.5	378.8	TD at 18065.3



Matador Production Company

Rustler Breaks

Boros

Boros Federal #023H

Wellbore #1

BLM Plan #1

Anticollision Report

03 April, 2019



Anticollision Report

Company:	Matador Production Company	Local Co-ordinate Reference:	Well Boros Federal #023H
Project:	Rustler Breaks	TVD Reference:	KB @ 3253.5usft
Reference Site:	Boros	MD Reference:	KB @ 3253.5usft
Site Error:	0.0 usft	North Reference:	Grid
Reference Well:	Boros Federal #023H	Survey Calculation Method:	Minimum Curvature
Well Error:	0.0 usft	Output errors are at	2.00 sigma
Reference Wellbore	Wellbore #1	Database:	EDM 5000.14 Single User Db
Reference Design:	BLM Plan #1	Offset TVD Reference:	Offset Datum

Reference	BLM Plan #1		
Filter type:	NO GLOBAL FILTER: Using user defined selection & filtering criteria		
Interpolation Method:	MD + Stations Interval 100.0usft	Error Model:	ISCWSA
Depth Range:	Unlimited	Scan Method:	Closest Approach 3D
Results Limited by:	Maximum center-center distance of 10,000.0 usft	Error Surface:	Pedal Curve
Warning Levels Evaluated at:	2.00 Sigma	Casing Method:	Not applied

Survey Tool Program	Date	4/2/2019		
From (usft)	To (usft)	Survey (Wellbore)	Tool Name	Description
0.0	18,064.8	BLM Plan #1 (Wellbore #1)	MWD	OWSG MWD - Standard

Summary						
Site Name	Reference Measured Depth (usft)	Offset Measured Depth (usft)	Distance Between Centres (usft)	Distance Between Ellipses (usft)	Separation Factor	Warning
Offset Well - Wellbore - Design						
Boros						
Boros Federal #103H - Wellbore #1 - BLM Plan #1	2,902.6	2,906.8	73.7	53.4	3.637	CC, ES
Boros Federal #103H - Wellbore #1 - BLM Plan #1	18,065.3	18,540.6	570.2	329.9	2.372	SF
Boros Federal #107H - Wellbore #1 - BLM Plan #1	0.0	0.0	30.0			
Boros Federal #107H - Wellbore #1 - BLM Plan #1	6,300.0	6,304.4	208.7	163.2	4.585	SF
Boros Federal #113H - Wellbore #1 - BLM Plan #1	3,505.4	3,505.4	42.5	17.9	1.724	CC, ES
Boros Federal #113H - Wellbore #1 - BLM Plan #1	3,600.0	3,600.0	43.3	18.0	1.708	SF
Boros Federal #123H - Wellbore #1 - BLM Plan #1	1,908.6	1,908.9	26.4	13.1	1.994	CC, ES
Boros Federal #123H - Wellbore #1 - BLM Plan #1	6,687.2	6,687.3	62.4	13.7	1.281	Level 3, SF
Boros Federal #133H - Wellbore #1 - BLM Plan #1	1,500.0	1,499.0	85.4	75.1	8.303	CC
Boros Federal #133H - Wellbore #1 - BLM Plan #1	1,600.0	1,598.5	85.7	74.7	7.790	ES
Boros Federal #133H - Wellbore #1 - BLM Plan #1	7,359.4	7,368.1	149.0	96.1	2.816	SF
Boros Federal #203H - Wellbore #1 - BLM Plan #1	2,878.5	2,881.7	142.7	122.6	7.072	CC
Boros Federal #203H - Wellbore #1 - BLM Plan #1	3,000.0	3,002.8	143.1	122.0	6.795	ES
Boros Federal #203H - Wellbore #1 - BLM Plan #1	3,300.0	3,299.6	149.2	126.0	6.435	SF
Boros Federal #217H - Wellbore #1 - BLM Plan #1	3,505.4	3,506.4	110.1	85.4	4.460	CC
Boros Federal #217H - Wellbore #1 - BLM Plan #1	3,600.0	3,601.0	110.5	85.2	4.359	ES
Boros Federal #217H - Wellbore #1 - BLM Plan #1	3,800.0	3,800.9	114.5	87.7	4.277	SF
Boros Federal #223H - Wellbore #1 - BLM Plan #1	1,984.3	1,985.9	138.6	124.8	10.065	CC
Boros Federal #223H - Wellbore #1 - BLM Plan #1	2,100.0	2,101.0	139.0	124.4	9.521	ES
Boros Federal #223H - Wellbore #1 - BLM Plan #1	7,400.0	7,406.8	332.1	278.8	6.227	SF
Boros Federal #227H - Wellbore #1 - BLM Plan #1	1,000.0	998.0	114.0	107.3	17.008	CC
Boros Federal #227H - Wellbore #1 - BLM Plan #1	1,100.0	1,096.8	114.5	107.1	15.453	ES
Boros Federal #227H - Wellbore #1 - BLM Plan #1	7,500.0	7,521.3	405.5	351.9	7.566	SF
Boros Federal #243H - Wellbore #1 - BLM Plan #1	2,000.0	1,999.0	80.0	66.1	5.764	CC
Boros Federal #243H - Wellbore #1 - BLM Plan #1	4,327.2	4,323.8	86.3	55.9	2.836	ES
Boros Federal #243H - Wellbore #1 - BLM Plan #1	4,400.0	4,404.1	86.9	55.9	2.804	SF

Offset Design	Boros - Boros Federal #103H - Wellbore #1 - BLM Plan #1											Offset Site Error:	0.0 usft
Survey Program:	0-MWD											Offset Well Error:	0.0 usft
Reference	Offset	Semi Major Axis		Distance									Warning
Measured Depth (usft)	Vertical Depth (usft)	Measured Depth (usft)	Vertical Depth (usft)	Reference (usft)	Offset (usft)	Highside Toolface (°)	Offset Wellbore Centre +N/-S (usft)	Offset Wellbore Centre +E/-W (usft)	Between Centres (usft)	Between Ellipses (usft)	Minimum Separation (usft)	Separation Factor	
0.0	0.0	2.0	2.0	0.0	0.0	-105.69	-30.8	-109.8	114.1				
100.0	100.0	102.0	102.0	0.1	0.1	-105.69	-30.8	-109.8	114.1	113.8	0.26	432.895	

CC - Min centre to center distance or convergent point, SF - min separation factor, ES - min ellipse separation



Anticollision Report

Company:	Matador Production Company	Local Co-ordinate Reference:	Well Boros Federal #023H
Project:	Rustler Breaks	TVD Reference:	KB @ 3253.5usft
Reference Site:	Boros	MD Reference:	KB @ 3253.5usft
Site Error:	0.0 usft	North Reference:	Grid
Reference Well:	Boros Federal #023H	Survey Calculation Method:	Minimum Curvature
Well Error:	0.0 usft	Output errors are at	2.00 sigma
Reference Wellbore	Wellbore #1	Database:	EDM 5000.14 Single User Db
Reference Design:	BLM Plan #1	Offset TVD Reference:	Offset Datum

Offset Design Boros - Boros Federal #103H - Wellbore #1 - BLM Plan #1													Offset Site Error:	0.0 usft
Survey Program: 0-MWD													Offset Well Error:	0.0 usft
Reference		Offset		Semi Major Axis			Distance						Warning	
Measured Depth (usft)	Vertical Depth (usft)	Measured Depth (usft)	Vertical Depth (usft)	Reference (usft)	Offset (usft)	Highside Toolface (°)	Offset Wellbore Centre +N/-S (usft)	+E/-W (usft)	Between Centres (usft)	Between Ellipses (usft)	Minimum Separation (usft)	Separation Factor		
200.0	200.0	202.0	202.0	0.5	0.5	-105.69	-30.8	-109.8	114.1	113.1	0.98	116.336		
300.0	300.0	302.0	302.0	0.8	0.9	-105.69	-30.8	-109.8	114.1	112.4	1.70	67.197		
400.0	400.0	402.0	402.0	1.2	1.2	-105.69	-30.8	-109.8	114.1	111.6	2.41	47.243		
500.0	500.0	502.0	502.0	1.6	1.6	-105.69	-30.8	-109.8	114.1	110.9	3.13	36.426		
600.0	600.0	602.0	602.0	1.9	1.9	-105.69	-30.8	-109.8	114.1	110.2	3.85	29.639		
700.0	700.0	702.0	702.0	2.3	2.3	-105.69	-30.8	-109.8	114.1	109.5	4.57	24.985		
800.0	800.0	802.0	802.0	2.6	2.6	-105.69	-30.8	-109.8	114.1	108.8	5.28	21.593		
900.0	900.0	902.0	902.0	3.0	3.0	-105.69	-30.8	-109.8	114.1	108.1	6.00	19.013		
1,000.0	1,000.0	1,002.0	1,002.0	3.4	3.4	-105.69	-30.8	-109.8	114.1	107.3	6.72	16.983		
1,100.0	1,100.0	1,104.0	1,104.0	3.7	3.7	-105.82	-30.8	-108.9	113.2	105.7	7.43	15.230		
1,200.0	1,200.0	1,205.1	1,205.1	4.1	4.1	-106.19	-30.8	-106.3	110.7	102.6	8.14	13.607		
1,300.0	1,300.0	1,305.1	1,305.0	4.4	4.4	-106.62	-30.8	-103.4	107.9	99.1	8.84	12.209		
1,400.0	1,400.0	1,405.0	1,404.9	4.8	4.8	-107.07	-30.8	-100.5	105.1	95.6	9.54	11.015		
1,500.0	1,500.0	1,505.0	1,504.8	5.1	5.1	-107.54	-30.8	-97.6	102.4	92.1	10.25	9.985		
1,600.0	1,600.0	1,605.0	1,604.7	5.5	5.5	-108.05	-30.8	-94.7	99.6	88.6	10.96	9.087		
1,700.0	1,700.0	1,704.9	1,704.7	5.9	5.8	-108.58	-30.8	-91.8	96.9	85.2	11.67	8.298		
1,800.0	1,800.0	1,804.9	1,804.6	6.2	6.2	-109.14	-30.8	-88.9	94.1	81.7	12.38	7.600		
1,900.0	1,900.0	1,904.8	1,904.5	6.6	6.5	-109.74	-30.8	-86.0	91.4	78.3	13.09	6.978		
2,000.0	2,000.0	2,004.8	2,004.4	6.9	6.9	-110.37	-30.8	-83.1	88.6	74.8	13.81	6.420		
2,100.0	2,100.0	2,103.8	2,103.4	7.3	7.2	-110.94	-30.8	-80.6	86.3	71.8	14.52	5.946		
2,200.0	2,200.0	2,202.4	2,202.0	7.7	7.6	-111.13	-30.8	-79.8	85.6	70.3	15.23	5.619		
2,300.0	2,300.0	2,303.2	2,302.8	8.0	7.9	-110.60	-29.9	-79.7	85.1	69.2	15.94	5.338		
2,400.0	2,400.0	2,403.9	2,403.4	8.4	8.3	-109.00	-27.3	-79.2	83.8	67.1	16.66	5.031		
2,500.0	2,500.0	2,504.4	2,503.9	8.7	8.7	-106.26	-22.9	-78.5	81.8	64.4	17.37	4.708		
2,600.0	2,600.0	2,604.8	2,604.1	9.1	9.0	-102.22	-16.8	-77.5	79.3	61.2	18.08	4.385		
2,700.0	2,700.0	2,704.9	2,703.9	9.4	9.4	-96.70	-8.9	-76.2	76.7	57.9	18.80	4.081		
2,800.0	2,800.0	2,804.8	2,803.2	9.8	9.7	-89.56	0.6	-74.6	74.6	55.1	19.52	3.823		
2,900.0	2,900.0	2,904.2	2,902.0	10.2	10.1	-80.83	11.7	-72.7	73.7	53.4	20.24	3.641		
2,902.6	2,902.6	2,906.8	2,904.6	10.2	10.1	-80.59	12.1	-72.7	73.7	53.4	20.26	3.637 CC, ES		
3,000.0	3,000.0	3,003.2	3,000.2	10.5	10.4	-70.83	24.6	-70.6	74.8	53.8	20.96	3.569		
3,100.0	3,100.0	3,101.8	3,097.7	10.9	10.8	-60.28	39.0	-68.2	78.7	57.0	21.66	3.633		
3,200.0	3,200.0	3,201.0	3,194.3	11.2	11.2	-50.06	54.9	-65.6	85.9	63.6	22.34	3.845		
3,300.0	3,300.0	3,301.7	3,291.3	11.6	11.6	-41.17	71.8	-62.8	96.0	72.9	23.03	4.168		
3,400.0	3,400.0	3,403.2	3,388.3	12.0	12.0	-34.08	88.7	-60.0	107.9	84.2	23.72	4.550		
3,500.0	3,500.0	3,504.8	3,485.3	12.3	12.4	-28.46	105.5	-57.2	121.2	96.8	24.42	4.963		
3,505.4	3,505.4	3,500.6	3,490.6	12.3	12.3	-28.19	106.5	-57.0	121.9	97.5	24.42	4.994		
3,600.0	3,600.0	3,593.9	3,582.4	12.7	12.7	-58.13	122.4	-54.4	135.0	109.9	25.07	5.383		
3,700.0	3,700.0	3,692.7	3,679.7	13.0	13.1	-55.14	139.4	-51.6	148.4	122.6	25.78	5.756		
3,800.0	3,799.9	3,808.2	3,777.3	13.4	13.6	-53.13	156.3	-48.8	161.0	134.5	26.55	6.066		
3,900.0	3,899.7	3,909.0	3,875.0	13.7	14.0	-51.87	173.3	-46.0	172.8	145.5	27.27	6.335		
4,000.0	3,999.4	3,990.4	3,972.9	14.1	14.3	-51.19	190.4	-43.1	183.5	155.5	27.92	6.570		
4,100.0	4,098.9	4,090.0	4,071.0	14.5	14.7	-50.98	207.4	-40.3	193.1	164.4	28.65	6.739		
4,200.0	4,198.3	4,189.6	4,169.1	14.8	15.1	-51.19	224.5	-37.5	201.6	172.2	29.39	6.860		
4,300.0	4,297.4	4,289.3	4,267.2	15.2	15.5	-51.75	241.6	-34.6	209.1	178.9	30.13	6.938		
4,305.4	4,302.8	4,305.3	4,272.6	15.2	15.6	-51.79	242.5	-34.5	209.5	179.2	30.22	6.932		
4,400.0	4,396.5	4,389.0	4,365.5	15.5	15.9	-52.53	258.6	-31.8	216.0	185.1	30.89	6.993		
4,500.0	4,495.5	4,488.7	4,463.7	15.9	16.4	-53.27	275.7	-29.0	222.9	191.3	31.64	7.045		
4,600.0	4,494.5	4,488.5	4,461.9	16.3	16.8	-53.96	292.8	-26.1	229.9	197.5	32.40	7.095		
4,700.0	4,493.6	4,493.8	4,465.9	16.6	17.2	-54.83	309.4	-23.4	235.6	202.4	33.26	7.086		
4,800.0	4,792.6	4,799.3	4,770.4	17.0	17.6	-56.02	323.2	-21.1	239.1	205.0	34.10	7.013		
4,900.0	4,891.6	4,904.7	4,875.2	17.4	18.0	-57.55	334.1	-19.3	240.4	205.5	34.92	6.883		
5,000.0	4,990.6	5,009.9	4,980.1	17.8	18.4	-59.44	342.2	-18.0	239.5	203.8	35.73	6.704		

CC - Min centre to center distance or convergent point, SF - min separation factor, ES - min ellipse separation



Anticollision Report

Company:	Matador Production Company	Local Co-ordinate Reference:	Well Boros Federal #023H
Project:	Rustler Breaks	TVD Reference:	KB @ 3253.5usft
Reference Site:	Boros	MD Reference:	KB @ 3253.5usft
Site Error:	0.0 usft	North Reference:	Grid
Reference Well:	Boros Federal #023H	Survey Calculation Method:	Minimum Curvature
Well Error:	0.0 usft	Output errors are at	2.00 sigma
Reference Wellbore	Wellbore #1	Database:	EDM 5000.14 Single User Db
Reference Design:	BLM Plan #1	Offset TVD Reference:	Offset Datum

Offset Design													Offset Site Error:	0.0 usft
Survey Program: 0-MWD													Offset Well Error:	0.0 usft
Reference		Offset		Semi Major Axis			Distance							Warning
Measured Depth (usft)	Vertical Depth (usft)	Measured Depth (usft)	Vertical Depth (usft)	Reference (usft)	Offset (usft)	Highside Toolface (°)	Offset Wellbore Centre +N/-S (usft)	+E/-W (usft)	Between Centres (usft)	Between Ellipses (usft)	Minimum Separation (usft)	Separation Factor		
5,100.0	5,089.7	5,114.7	5,084.8	18.2	18.8	-61.77	347.3	-17.1	236.7	200.2	36.51	6.483		
5,200.0	5,188.7	5,219.0	5,189.1	18.5	19.2	-64.58	349.7	-16.7	232.2	194.9	37.29	6.227		
5,300.0	5,287.7	5,319.7	5,289.7	18.9	19.5	-67.76	349.8	-16.7	226.6	188.6	38.06	5.955		
5,400.0	5,386.8	5,418.7	5,388.8	19.3	19.9	-71.06	349.8	-16.7	221.7	182.9	38.83	5.710		
5,500.0	5,485.8	5,517.7	5,487.8	19.7	20.2	-74.50	349.8	-16.7	217.5	177.9	39.60	5.493		
5,600.0	5,584.8	5,616.7	5,586.8	20.1	20.5	-78.05	349.8	-16.7	214.2	173.8	40.38	5.305		
5,700.0	5,683.8	5,715.8	5,685.8	20.5	20.9	-81.70	349.8	-16.7	211.7	170.6	41.15	5.146		
5,800.0	5,782.9	5,814.8	5,784.9	20.8	21.2	-85.43	349.8	-16.7	210.2	168.2	41.92	5.014		
5,900.0	5,881.9	5,913.8	5,883.9	21.2	21.5	-89.19	349.8	-16.7	209.5	166.8	42.68	4.909		
5,921.6	5,903.3	5,935.2	5,905.3	21.3	21.6	-90.00	349.8	-16.7	209.5	166.6	42.84	4.889		
6,000.0	5,980.9	6,012.8	5,982.9	21.6	21.9	-92.95	349.8	-16.7	209.8	166.3	43.43	4.830		
6,100.0	6,079.9	6,111.9	6,081.9	22.0	22.2	-96.69	349.8	-16.7	210.9	166.8	44.18	4.775		
6,200.0	6,179.0	6,210.9	6,181.0	22.4	22.6	-100.38	349.8	-16.7	213.0	168.1	44.92	4.743		
6,300.0	6,278.0	6,309.9	6,280.0	22.8	22.9	-103.98	349.8	-16.7	216.0	170.3	45.64	4.732		
6,400.0	6,377.0	6,408.9	6,379.0	23.2	23.2	-107.47	349.8	-16.7	219.8	173.4	46.36	4.741		
6,500.0	6,476.0	6,508.0	6,478.0	23.6	23.6	-110.83	349.8	-16.7	224.4	177.3	47.07	4.767		
6,600.0	6,575.1	6,607.0	6,577.1	24.0	23.9	-114.05	349.8	-16.7	229.8	182.0	47.78	4.809		
6,687.2	6,661.4	6,706.7	6,663.4	24.3	24.3	-116.73	349.8	-16.7	235.0	186.6	48.43	4.852		
6,700.0	6,674.1	6,706.0	6,676.1	24.4	24.3	-117.12	349.8	-16.7	235.8	187.3	48.48	4.865		
6,800.0	6,773.3	6,805.3	6,775.3	24.8	24.6	-119.78	349.8	-16.7	241.7	192.5	49.17	4.916		
6,900.0	6,872.9	6,904.8	6,874.9	25.2	25.0	-121.79	349.8	-16.7	246.7	196.8	49.86	4.947		
7,000.0	6,972.6	7,004.5	6,974.6	25.5	25.3	-123.21	349.8	-16.7	250.5	199.9	50.55	4.955		
7,100.0	7,072.5	7,104.4	7,074.5	25.9	25.6	-124.09	349.8	-16.7	253.0	201.7	51.25	4.936		
7,200.0	7,172.5	7,204.4	7,174.5	26.2	26.0	-124.44	349.8	-16.7	254.0	202.1	51.94	4.890		
7,220.5	7,193.0	7,224.9	7,195.0	26.3	26.1	-90.45	349.8	-16.7	254.0	201.9	52.09	4.877		
7,250.0	7,222.5	7,254.4	7,224.5	26.4	26.2	96.11	349.8	-16.7	254.1	201.8	52.29	4.860		
7,300.0	7,272.2	7,304.2	7,274.2	26.6	26.3	97.11	349.8	-16.7	254.7	202.0	52.62	4.840		
7,350.0	7,321.4	7,353.3	7,323.4	26.7	26.5	98.97	349.8	-16.7	256.0	203.0	52.95	4.834		
7,400.0	7,369.6	7,401.5	7,371.6	26.8	26.7	101.54	349.8	-16.7	258.4	205.1	53.28	4.850		
7,450.0	7,416.4	7,448.3	7,418.4	26.9	26.8	104.64	349.8	-16.7	262.6	209.0	53.59	4.901		
7,500.0	7,461.5	7,506.5	7,463.5	27.0	27.0	108.04	349.8	-16.7	269.3	215.4	53.93	4.994		
7,550.0	7,504.6	7,536.6	7,506.6	27.1	27.1	111.48	349.8	-16.7	279.1	224.9	54.14	5.154		
7,600.0	7,545.3	7,577.3	7,547.3	27.2	27.3	114.72	349.8	-16.7	292.6	238.2	54.38	5.380		
7,650.0	7,583.4	7,615.3	7,585.4	27.2	27.4	117.53	349.8	-16.7	310.2	255.6	54.57	5.684		
7,700.0	7,618.4	7,650.4	7,620.4	27.3	27.5	119.74	349.8	-16.7	332.1	277.4	54.74	6.067		
7,750.0	7,650.3	7,682.2	7,652.3	27.3	27.7	121.21	349.8	-16.7	358.3	303.5	54.87	6.531		
7,800.0	7,678.6	7,719.8	7,689.9	27.4	27.8	123.03	349.5	-16.7	388.5	333.5	54.97	7.067		
7,850.0	7,703.3	7,776.3	7,746.2	27.4	27.9	126.62	344.8	-16.7	420.9	366.0	54.88	7.669		
7,900.0	7,724.0	7,844.3	7,812.8	27.4	28.1	130.56	331.7	-16.6	454.4	400.1	54.31	8.366		
7,950.0	7,740.8	7,930.6	7,894.5	27.6	28.3	135.07	304.0	-16.4	488.0	435.1	52.88	9.228		
8,000.0	7,753.3	8,048.0	7,997.0	27.7	28.5	140.11	247.3	-16.1	520.2	470.3	49.84	10.437		
8,050.0	7,761.6	8,050.0	8,098.1	27.8	28.5	143.81	157.0	-15.6	547.9	502.6	45.29	12.097		
8,100.0	7,765.6	8,100.0	8,217.8	28.0	28.7	147.04	-57.0	-14.4	566.2	529.1	37.02	15.293		
8,120.5	7,765.9	8,577.7	8,242.5	28.1	29.5	146.76	-200.9	-13.6	569.8	533.7	36.07	15.797		
8,200.0	7,766.0	8,675.5	8,243.0	28.4	29.8	145.95	-298.7	-13.0	573.9	536.8	37.05	15.489		
8,300.0	7,766.0	8,775.3	8,243.0	28.9	30.1	145.40	-398.5	-12.4	577.2	539.1	38.12	15.144		
8,400.0	7,766.1	8,875.3	8,243.0	29.4	30.6	145.16	-498.5	-11.8	578.6	539.5	39.11	14.794		
8,422.7	7,766.1	8,902.0	8,243.0	29.5	30.7	145.15	-521.2	-11.6	578.6	539.3	39.34	14.710		
8,500.0	7,766.2	8,975.3	8,243.0	30.0	31.1	145.15	-598.5	-11.1	578.6	538.5	40.08	14.436		
8,600.0	7,766.3	9,075.3	8,243.0	30.6	31.7	145.14	-698.5	-10.5	578.5	537.3	41.15	14.058		
8,700.0	7,766.4	9,175.3	8,243.0	31.4	32.4	145.14	-798.5	-9.9	578.4	536.1	42.31	13.669		
8,800.0	7,766.5	9,275.3	8,243.0	32.2	33.2	145.13	-898.5	-9.3	578.3	534.7	43.57	13.273		

CC - Min centre to center distance or convergent point, SF - min separation factor, ES - min ellipse separation



Anticollision Report

Company:	Matador Production Company	Local Co-ordinate Reference:	Well Boros Federal #023H
Project:	Rustler Breaks	TVD Reference:	KB @ 3253.5usft
Reference Site:	Boros	MD Reference:	KB @ 3253.5usft
Site Error:	0.0 usft	North Reference:	Grid
Reference Well:	Boros Federal #023H	Survey Calculation Method:	Minimum Curvature
Well Error:	0.0 usft	Output errors are at	2.00 sigma
Reference Wellbore	Wellbore #1	Database:	EDM 5000.14 Single User Db
Reference Design:	BLM Plan #1	Offset TVD Reference:	Offset Datum

Offset Design Boros - Boros Federal #103H - Wellbore #1 - BLM Plan #1													Offset Site Error:	0.0 usft
Survey Program: 0-MWD													Offset Well Error:	0.0 usft
Reference		Offset		Semi Major Axis			Distance						Warning	
Measured Depth (usft)	Vertical Depth (usft)	Measured Depth (usft)	Vertical Depth (usft)	Reference (usft)	Offset (usft)	Highside Toolface (°)	Offset Wellbore Centre +N/-S (usft)	+E/-W (usft)	Between Centres (usft)	Between Ellipses (usft)	Minimum Separation (usft)	Separation Factor		
8,900.0	7,766.6	9,375.3	8,243.0	33.1	34.0	145.13	-998.4	-8.6	578.2	533.3	44.91	12.876		
9,000.0	7,766.7	9,475.3	8,243.0	34.0	34.9	145.12	-1,098.4	-8.0	578.1	531.8	46.32	12.482		
9,100.0	7,766.8	9,575.3	8,243.0	35.0	35.8	145.12	-1,198.4	-7.4	578.0	530.2	47.80	12.094		
9,200.0	7,766.9	9,675.3	8,243.0	36.0	36.8	145.11	-1,298.4	-6.8	577.9	528.6	49.34	11.715		
9,300.0	7,767.0	9,775.3	8,243.0	37.1	37.8	145.11	-1,398.4	-6.1	577.9	526.9	50.93	11.346		
9,400.0	7,767.1	9,875.3	8,243.0	38.2	38.9	145.10	-1,498.4	-5.5	577.8	525.2	52.58	10.988		
9,500.0	7,767.2	9,975.3	8,243.0	39.3	40.0	145.09	-1,598.4	-4.9	577.7	523.4	54.28	10.644		
9,600.0	7,767.3	10,075.3	8,243.0	40.5	41.1	145.09	-1,698.4	-4.2	577.6	521.6	56.01	10.312		
9,700.0	7,767.4	10,175.3	8,243.0	41.7	42.3	145.08	-1,798.4	-3.6	577.5	519.7	57.79	9.994		
9,800.0	7,767.5	10,275.3	8,243.0	43.0	43.5	145.08	-1,898.4	-3.0	577.4	517.8	59.60	9.689		
9,900.0	7,767.6	10,375.3	8,243.0	44.2	44.8	145.07	-1,998.4	-2.4	577.3	515.9	61.44	9.397		
10,000.0	7,767.7	10,475.3	8,243.0	45.5	46.0	145.07	-2,098.4	-1.7	577.2	513.9	63.31	9.117		
10,100.0	7,767.8	10,575.3	8,243.0	46.8	47.3	145.06	-2,198.4	-1.1	577.2	511.9	65.21	8.850		
10,200.0	7,767.9	10,675.3	8,243.0	48.2	48.6	145.06	-2,298.4	-0.5	577.1	509.9	67.14	8.596		
10,300.0	7,768.0	10,775.3	8,243.0	49.5	49.9	145.05	-2,398.4	0.1	577.0	507.9	69.08	8.352		
10,400.0	7,768.1	10,875.3	8,243.0	50.9	51.3	145.05	-2,498.4	0.8	576.9	505.8	71.05	8.120		
10,500.0	7,768.2	10,975.3	8,243.0	52.3	52.7	145.04	-2,598.4	1.4	576.8	503.8	73.04	7.898		
10,600.0	7,768.3	11,075.3	8,243.0	53.7	54.0	145.04	-2,698.4	2.0	576.7	501.7	75.04	7.686		
10,700.0	7,768.4	11,175.3	8,243.0	55.1	55.4	145.03	-2,798.4	2.7	576.6	499.6	77.06	7.483		
10,800.0	7,768.5	11,275.3	8,243.0	56.5	56.8	145.03	-2,898.4	3.3	576.5	497.5	79.09	7.289		
10,900.0	7,768.6	11,375.3	8,243.0	58.0	58.3	145.02	-2,998.4	3.9	576.5	495.3	81.14	7.104		
11,000.0	7,768.7	11,475.3	8,243.0	59.4	59.7	145.02	-3,098.4	4.5	576.4	493.2	83.20	6.927		
11,100.0	7,768.8	11,575.3	8,243.0	60.9	61.1	145.01	-3,198.4	5.2	576.3	491.0	85.28	6.758		
11,200.0	7,769.0	11,675.3	8,243.0	62.4	62.6	145.01	-3,298.4	5.8	576.2	488.8	87.36	6.595		
11,300.0	7,769.1	11,775.3	8,243.0	63.8	64.1	145.00	-3,398.4	6.4	576.1	486.6	89.46	6.440		
11,400.0	7,769.2	11,875.3	8,243.0	65.3	65.5	144.99	-3,498.4	7.0	576.0	484.5	91.56	6.291		
11,500.0	7,769.3	11,975.3	8,243.0	66.8	67.0	144.99	-3,598.4	7.7	575.9	482.3	93.68	6.148		
11,600.0	7,769.4	12,075.3	8,243.0	68.3	68.5	144.98	-3,698.4	8.3	575.8	480.0	95.80	6.011		
11,700.0	7,769.5	12,175.3	8,243.0	69.8	70.0	144.98	-3,798.4	8.9	575.8	477.8	97.93	5.879		
11,800.0	7,769.6	12,275.3	8,243.0	71.3	71.5	144.97	-3,898.4	9.5	575.7	475.6	100.07	5.753		
11,900.0	7,769.7	12,375.3	8,243.0	72.9	73.0	144.97	-3,998.4	10.2	575.6	473.4	102.22	5.631		
12,000.0	7,769.8	12,475.3	8,243.0	74.4	74.5	144.96	-4,098.4	10.8	575.5	471.1	104.37	5.514		
12,100.0	7,769.9	12,575.3	8,243.0	75.9	76.0	144.96	-4,198.4	11.4	575.4	468.9	106.53	5.401		
12,200.0	7,770.0	12,675.3	8,243.0	77.5	77.6	144.95	-4,298.4	12.1	575.3	466.6	108.69	5.293		
12,300.0	7,770.1	12,775.3	8,243.0	79.0	79.1	144.95	-4,398.4	12.7	575.2	464.4	110.86	5.189		
12,400.0	7,770.2	12,875.3	8,243.0	80.5	80.6	144.94	-4,498.4	13.3	575.1	462.1	113.04	5.088		
12,500.0	7,770.3	12,975.3	8,243.0	82.1	82.2	144.94	-4,598.4	13.9	575.1	459.8	115.22	4.991		
12,600.0	7,770.4	13,075.3	8,243.0	83.6	83.7	144.93	-4,698.4	14.6	575.0	457.6	117.40	4.897		
12,700.0	7,770.5	13,175.3	8,243.0	85.2	85.2	144.93	-4,798.4	15.2	574.9	455.3	119.59	4.807		
12,800.0	7,770.6	13,275.3	8,243.0	86.8	86.8	144.92	-4,898.4	15.8	574.8	453.0	121.79	4.720		
12,900.0	7,770.7	13,375.3	8,243.0	88.3	88.4	144.91	-4,998.4	16.4	574.7	450.7	123.99	4.635		
13,000.0	7,770.8	13,475.3	8,243.0	89.9	89.9	144.91	-5,098.4	17.1	574.6	448.4	126.19	4.554		
13,100.0	7,770.9	13,575.3	8,243.0	91.5	91.5	144.90	-5,198.4	17.7	574.5	446.1	128.39	4.475		
13,200.0	7,771.0	13,675.3	8,243.0	93.0	93.0	144.90	-5,298.4	18.3	574.4	443.8	130.60	4.398		
13,300.0	7,771.1	13,775.3	8,243.0	94.6	94.6	144.89	-5,398.4	19.0	574.4	441.5	132.81	4.325		
13,400.0	7,771.2	13,875.3	8,243.0	96.2	96.2	144.89	-5,498.4	19.6	574.3	439.2	135.03	4.253		
13,500.0	7,771.3	13,975.3	8,243.0	97.8	97.7	144.88	-5,598.4	20.2	574.2	436.9	137.25	4.184		
13,600.0	7,771.4	14,075.3	8,243.0	99.3	99.3	144.88	-5,698.4	20.8	574.1	434.6	139.47	4.116		
13,700.0	7,771.5	14,175.3	8,243.0	100.9	100.9	144.87	-5,798.4	21.5	574.0	432.3	141.69	4.051		
13,800.0	7,771.6	14,275.3	8,243.0	102.5	102.5	144.87	-5,898.4	22.1	573.9	430.0	143.92	3.988		
13,900.0	7,771.7	14,375.3	8,243.0	104.1	104.1	144.86	-5,998.3	22.7	573.8	427.7	146.15	3.926		
14,000.0	7,771.8	14,475.3	8,243.0	105.7	105.6	144.86	-6,098.3	23.3	573.7	425.4	148.38	3.867		

CC - Min centre to center distance or convergent point, SF - min separation factor, ES - min ellipse separation



Anticollision Report

Company:	Matador Production Company	Local Co-ordinate Reference:	Well Boros Federal #023H
Project:	Rustler Breaks	TVD Reference:	KB @ 3253.5usft
Reference Site:	Boros	MD Reference:	KB @ 3253.5usft
Site Error:	0.0 usft	North Reference:	Grid
Reference Well:	Boros Federal #023H	Survey Calculation Method:	Minimum Curvature
Well Error:	0.0 usft	Output errors are at	2.00 sigma
Reference Wellbore	Wellbore #1	Database:	EDM 5000.14 Single User Db
Reference Design:	BLM Plan #1	Offset TVD Reference:	Offset Datum

Offset Design Boros - Boros Federal #103H - Wellbore #1 - BLM Plan #1												Offset Site Error:	0.0 usft
Survey Program: 0-MWD												Offset Well Error:	0.0 usft
Reference		Offset		Semi Major Axis			Distance						Warning
Measured Depth (usft)	Vertical Depth (usft)	Measured Depth (usft)	Vertical Depth (usft)	Reference (usft)	Offset (usft)	Highside Toolface (°)	Offset Wellbore Centre +N/-S (usft)	+E/-W (usft)	Between Centres (usft)	Between Ellipses (usft)	Minimum Separation (usft)	Separation Factor	
14,100.0	7,771.9	14,575.3	8,243.0	107.3	107.2	144.85	-6,198.3	24.0	573.7	423.0	150.62	3.809	
14,200.0	7,772.0	14,675.3	8,243.0	108.9	108.8	144.85	-6,298.3	24.6	573.6	420.7	152.86	3.752	
14,300.0	7,772.1	14,775.3	8,243.0	110.5	110.4	144.84	-6,398.3	25.2	573.5	418.4	155.10	3.698	
14,400.0	7,772.2	14,875.3	8,243.0	112.1	112.0	144.83	-6,498.3	25.8	573.4	416.1	157.34	3.644	
14,500.0	7,772.3	14,975.3	8,243.0	113.6	113.6	144.83	-6,598.3	26.5	573.3	413.7	159.58	3.593	
14,600.0	7,772.4	15,075.3	8,243.0	115.2	115.2	144.82	-6,698.3	27.1	573.2	411.4	161.83	3.542	
14,700.0	7,772.5	15,175.3	8,243.0	116.8	116.8	144.82	-6,798.3	27.7	573.1	409.1	164.07	3.493	
14,800.0	7,772.6	15,275.3	8,243.0	118.4	118.4	144.81	-6,898.3	28.4	573.0	406.7	166.32	3.445	
14,900.0	7,772.7	15,375.3	8,243.0	120.1	120.0	144.81	-6,998.3	29.0	573.0	404.4	168.57	3.399	
15,000.0	7,772.9	15,475.3	8,243.0	121.7	121.6	144.80	-7,098.3	29.6	572.9	402.0	170.83	3.354	
15,100.0	7,773.0	15,575.3	8,243.0	123.3	123.2	144.80	-7,198.3	30.2	572.8	399.7	173.08	3.309	
15,200.0	7,773.1	15,675.3	8,243.0	124.9	124.8	144.79	-7,298.3	30.9	572.7	397.4	175.34	3.266	
15,300.0	7,773.2	15,775.3	8,243.0	126.5	126.4	144.79	-7,398.3	31.5	572.6	395.0	177.59	3.224	
15,400.0	7,773.3	15,875.3	8,243.0	128.1	128.0	144.78	-7,498.3	32.1	572.5	392.7	179.85	3.183	
15,500.0	7,773.4	15,975.3	8,243.0	129.7	129.6	144.78	-7,598.3	32.7	572.4	390.3	182.11	3.143	
15,600.0	7,773.5	16,075.3	8,243.0	131.3	131.2	144.77	-7,698.3	33.4	572.3	388.0	184.38	3.104	
15,700.0	7,773.6	16,175.3	8,243.0	132.9	132.8	144.76	-7,798.3	34.0	572.3	385.6	186.64	3.066	
15,800.0	7,773.7	16,275.3	8,243.0	134.5	134.4	144.76	-7,898.3	34.6	572.2	383.3	188.91	3.029	
15,900.0	7,773.8	16,375.3	8,243.0	136.1	136.0	144.75	-7,998.3	35.2	572.1	380.9	191.17	2.993	
16,000.0	7,773.9	16,475.3	8,243.0	137.8	137.6	144.75	-8,098.3	35.9	572.0	378.6	193.44	2.957	
16,100.0	7,774.0	16,575.3	8,243.0	139.4	139.2	144.74	-8,198.3	36.5	571.9	376.2	195.71	2.922	
16,200.0	7,774.1	16,675.3	8,243.0	141.0	140.8	144.74	-8,298.3	37.1	571.8	373.8	197.98	2.888	
16,300.0	7,774.2	16,775.3	8,243.0	142.6	142.5	144.73	-8,398.3	37.8	571.7	371.5	200.25	2.855	
16,400.0	7,774.3	16,875.3	8,243.0	144.2	144.1	144.73	-8,498.3	38.4	571.7	369.1	202.52	2.823	
16,500.0	7,774.4	16,975.3	8,243.0	145.8	145.7	144.72	-8,598.3	39.0	571.6	366.8	204.80	2.791	
16,600.0	7,774.5	17,075.3	8,243.0	147.5	147.3	144.72	-8,698.3	39.6	571.5	364.4	207.07	2.760	
16,700.0	7,774.6	17,175.3	8,243.0	149.1	148.9	144.71	-8,798.3	40.3	571.4	362.0	209.35	2.729	
16,800.0	7,774.7	17,275.3	8,243.0	150.7	150.5	144.71	-8,898.3	40.9	571.3	359.7	211.62	2.700	
16,900.0	7,774.8	17,375.3	8,243.0	152.3	152.1	144.70	-8,998.3	41.5	571.2	357.3	213.90	2.670	
17,000.0	7,774.9	17,475.3	8,243.0	153.9	153.8	144.70	-9,098.3	42.1	571.1	354.9	216.18	2.642	
17,100.0	7,775.0	17,575.3	8,243.0	155.6	155.4	144.69	-9,198.3	42.8	571.0	352.6	218.46	2.614	
17,200.0	7,775.1	17,675.3	8,243.0	157.2	157.0	144.68	-9,298.3	43.4	571.0	350.2	220.74	2.587	
17,300.0	7,775.2	17,775.3	8,243.0	158.8	158.6	144.68	-9,398.3	44.0	570.9	347.8	223.02	2.560	
17,400.0	7,775.3	17,875.3	8,243.0	160.4	160.2	144.67	-9,498.3	44.7	570.8	345.5	225.31	2.533	
17,500.0	7,775.4	17,975.3	8,243.0	162.0	161.9	144.67	-9,598.3	45.3	570.7	343.1	227.59	2.508	
17,600.0	7,775.5	18,075.3	8,243.0	163.7	163.5	144.66	-9,698.3	45.9	570.6	340.7	229.88	2.482	
17,700.0	7,775.6	18,175.3	8,243.0	165.3	165.1	144.66	-9,798.3	46.5	570.5	338.4	232.16	2.457	
17,800.0	7,775.7	18,275.3	8,243.0	166.9	166.7	144.65	-9,898.3	47.2	570.4	336.0	234.45	2.433	
17,900.0	7,775.8	18,375.3	8,243.0	168.5	168.4	144.65	-9,998.3	47.8	570.3	333.6	236.74	2.409	
18,000.0	7,775.9	18,475.3	8,243.0	170.2	170.0	144.64	-10,098.3	48.4	570.3	331.2	239.02	2.386	
18,065.3	7,776.0	18,540.6	8,243.0	171.1	171.0	144.64	-10,163.6	48.8	570.2	329.9	240.34	2.372 SF	



Anticollision Report

Company:	Matador Production Company	Local Co-ordinate Reference:	Well Boros Federal #023H
Project:	Rustler Breaks	TVD Reference:	KB @ 3253.5usft
Reference Site:	Boros	MD Reference:	KB @ 3253.5usft
Site Error:	0.0 usft	North Reference:	Grid
Reference Well:	Boros Federal #023H	Survey Calculation Method:	Minimum Curvature
Well Error:	0.0 usft	Output errors are at	2.00 sigma
Reference Wellbore	Wellbore #1	Database:	EDM 5000.14 Single User Db
Reference Design:	BLM Plan #1	Offset TVD Reference:	Offset Datum

Offset Design Boros - Boros Federal #107H - Wellbore #1 - BLM Plan #1												Offset Site Error:	0.0 usft
Survey Program: 0-MWD												Offset Well Error:	0.0 usft
Reference		Offset		Semi Major Axis		Distance							Warning
Measured Depth	Vertical	Measured	Vertical	Reference	Offset	Highside	Offset Wellbore Centre		Between	Between	Minimum	Separation	
Depth (usft)	Depth (usft)	Depth (usft)	Depth (usft)	(usft)	(usft)	Toolface (°)	+N/-S (usft)	+E/-W (usft)	Centres (usft)	Ellipses (usft)	Separation (usft)	Factor	
0.0	0.0	0.0	0.0	0.0	0.0	179.64	-30.0	0.2	30.0				
100.0	100.0	100.4	99.6	0.1	0.2	176.60	-30.6	1.8	30.6	30.4	0.27	112.635	
200.0	200.0	200.5	199.5	0.5	0.5	170.89	-31.8	5.1	32.2	31.2	0.98	32.681	
300.0	300.0	300.5	299.3	0.8	0.9	165.75	-33.0	8.4	34.0	32.3	1.70	19.975	
400.0	400.0	400.6	399.2	1.2	1.2	161.16	-34.1	11.6	36.1	33.7	2.42	14.908	
500.0	500.0	500.6	499.1	1.6	1.6	157.10	-35.3	14.9	38.4	35.2	3.14	12.226	
600.0	600.0	600.7	599.0	1.9	1.9	153.51	-36.5	18.2	40.8	37.0	3.86	10.588	
700.0	700.0	700.8	698.9	2.3	2.3	150.34	-37.7	21.5	43.4	38.9	4.57	9.495	
800.0	800.0	800.8	798.7	2.6	2.7	147.54	-38.9	24.8	46.1	40.9	5.29	8.721	
900.0	900.0	900.9	898.6	3.0	3.0	145.05	-40.1	28.0	49.0	42.9	6.01	8.148	
1,000.0	1,000.0	1,000.9	998.5	3.4	3.4	142.83	-41.3	31.3	51.9	45.1	6.73	7.710	
1,100.0	1,100.0	1,101.0	1,098.4	3.7	3.8	140.86	-42.5	34.6	54.8	47.4	7.44	7.365	
1,200.0	1,200.0	1,201.1	1,198.2	4.1	4.1	139.08	-43.7	37.9	57.8	49.7	8.16	7.089	
1,300.0	1,300.0	1,301.1	1,298.1	4.4	4.5	137.49	-44.9	41.1	60.9	52.0	8.88	6.862	
1,400.0	1,400.0	1,401.2	1,398.0	4.8	4.9	136.05	-46.1	44.4	64.0	54.4	9.59	6.674	
1,500.0	1,500.0	1,501.3	1,497.9	5.1	5.2	134.74	-47.3	47.7	67.2	56.9	10.31	6.516	
1,600.0	1,600.0	1,598.7	1,597.8	5.5	5.6	133.55	-48.5	51.0	70.4	59.4	11.02	6.386	
1,700.0	1,700.0	1,701.4	1,697.6	5.9	5.9	132.46	-49.7	54.3	73.6	61.8	11.75	6.265	
1,800.0	1,800.0	1,801.4	1,797.5	6.2	6.3	131.47	-50.8	57.5	76.8	64.4	12.46	6.164	
1,900.0	1,900.0	1,901.5	1,897.4	6.6	6.7	130.56	-52.0	60.8	80.1	66.9	13.18	6.075	
2,000.0	2,000.0	2,001.6	1,997.3	6.9	7.0	129.71	-53.2	64.1	83.4	69.5	13.90	5.998	
2,100.0	2,100.0	2,101.6	2,097.1	7.3	7.4	128.94	-54.4	67.4	86.7	72.0	14.62	5.929	
2,200.0	2,200.0	2,201.7	2,197.0	7.7	7.8	128.21	-55.6	70.6	90.0	74.6	15.33	5.867	
2,300.0	2,300.0	2,301.7	2,296.9	8.0	8.1	127.54	-56.8	73.9	93.3	77.2	16.05	5.812	
2,400.0	2,400.0	2,401.8	2,396.8	8.4	8.5	126.92	-58.0	77.2	96.6	79.8	16.77	5.762	
2,500.0	2,500.0	2,501.9	2,496.7	8.7	8.8	126.34	-59.2	80.5	100.0	82.5	17.49	5.717	
2,600.0	2,600.0	2,601.9	2,596.5	9.1	9.2	125.79	-60.4	83.8	103.3	85.1	18.20	5.676	
2,700.0	2,700.0	2,702.0	2,696.4	9.4	9.6	125.28	-61.6	87.0	106.7	87.8	18.92	5.638	
2,800.0	2,800.0	2,802.0	2,796.3	9.8	9.9	124.80	-62.8	90.3	110.0	90.4	19.64	5.604	
2,900.0	2,900.0	2,902.1	2,896.2	10.2	10.3	124.35	-64.0	93.6	113.4	93.1	20.36	5.572	
3,000.0	3,000.0	3,002.2	2,996.0	10.5	10.7	123.93	-65.2	96.9	116.8	95.7	21.07	5.543	
3,100.0	3,100.0	3,102.2	3,095.9	10.9	11.0	123.53	-66.4	100.1	120.2	98.4	21.79	5.516	
3,200.0	3,200.0	3,202.3	3,195.8	11.2	11.4	123.15	-67.5	103.4	123.6	101.1	22.51	5.491	
3,300.0	3,300.0	3,302.3	3,295.7	11.6	11.8	122.79	-68.7	106.7	127.0	103.8	23.23	5.468	
3,400.0	3,400.0	3,402.4	3,395.6	12.0	12.1	122.45	-69.9	110.0	130.4	106.5	23.94	5.446	
3,500.0	3,500.0	3,502.5	3,495.4	12.3	12.5	122.13	-71.1	113.2	133.8	109.1	24.66	5.426	
3,505.4	3,505.4	3,503.0	3,500.9	12.3	12.5	122.11	-71.2	113.4	134.0	109.3	24.68	5.429	
3,600.0	3,600.0	3,602.5	3,595.3	12.7	12.8	88.12	-72.3	116.5	137.2	111.8	25.38	5.406	
3,700.0	3,700.0	3,697.4	3,695.2	13.0	13.2	88.81	-73.5	119.8	140.5	114.5	26.07	5.390	
3,800.0	3,799.9	3,802.2	3,800.0	13.4	13.6	90.43	-74.1	121.5	142.2	115.4	26.79	5.308	
3,809.8	3,809.6	3,812.5	3,810.2	13.4	13.6	90.65	-74.1	121.5	142.2	115.3	26.86	5.294	
3,900.0	3,899.7	3,901.9	3,899.7	13.7	13.9	92.84	-74.1	121.5	142.4	114.9	27.48	5.181	
4,000.0	3,999.4	4,001.6	3,999.4	14.1	14.2	95.93	-74.1	121.5	143.0	114.8	28.18	5.075	
4,100.0	4,098.9	4,101.2	4,098.9	14.5	14.5	99.65	-74.1	121.5	144.3	115.4	28.87	4.997	
4,200.0	4,198.3	4,200.5	4,198.3	14.8	14.9	103.94	-74.1	121.5	146.6	117.0	29.57	4.957	
4,300.0	4,297.4	4,299.9	4,297.7	15.2	15.2	108.51	-73.8	121.8	150.2	119.9	30.28	4.960	
4,305.4	4,302.8	4,305.3	4,303.1	15.2	15.2	108.76	-73.8	121.9	150.4	120.1	30.32	4.961	
4,400.0	4,396.5	4,399.6	4,397.3	15.5	15.6	112.62	-72.4	123.4	154.8	123.8	31.00	4.994	
4,500.0	4,495.5	4,499.7	4,497.3	15.9	15.9	115.89	-69.7	126.1	159.8	128.0	31.73	5.036	
4,600.0	4,594.5	4,600.0	4,597.5	16.3	16.3	118.38	-65.8	130.2	164.7	132.3	32.45	5.075	
4,700.0	4,693.6	4,700.7	4,697.9	16.6	16.6	120.16	-60.7	135.5	169.4	136.2	33.18	5.105	
4,800.0	4,792.6	4,801.5	4,798.3	17.0	17.0	121.30	-54.4	142.1	173.6	139.7	33.91	5.120	

CC - Min centre to center distance or convergent point, SF - min separation factor, ES - min ellipse separation



Anticollision Report

Company:	Matador Production Company	Local Co-ordinate Reference:	Well Boros Federal #023H
Project:	Rustler Breaks	TVD Reference:	KB @ 3253.5usft
Reference Site:	Boros	MD Reference:	KB @ 3253.5usft
Site Error:	0.0 usft	North Reference:	Grid
Reference Well:	Boros Federal #023H	Survey Calculation Method:	Minimum Curvature
Well Error:	0.0 usft	Output errors are at	2.00 sigma
Reference Wellbore	Wellbore #1	Database:	EDM 5000.14 Single User Db
Reference Design:	BLM Plan #1	Offset TVD Reference:	Offset Datum

Offset Design													Offset Site Error:	0.0 usft
Survey Program: 0-MWD													Offset Well Error:	0.0 usft
Reference		Offset		Semi Major Axis			Distance							Warning
Measured Depth (usft)	Vertical Depth (usft)	Measured Depth (usft)	Vertical Depth (usft)	Reference (usft)	Offset (usft)	Highside Toolface (°)	Offset Wellbore Centre +N/-S (usft)	+E/-W (usft)	Between Centres (usft)	Between Ellipses (usft)	Minimum Separation (usft)	Separation Factor		
4,900.0	4,891.6	4,902.4	4,898.7	17.4	17.3	121.84	-46.8	150.0	177.3	142.7	34.64	5.119		
5,000.0	4,990.6	5,003.5	4,998.9	17.8	17.7	121.83	-38.0	159.2	180.4	145.0	35.37	5.100		
5,100.0	5,089.7	5,104.5	5,098.8	18.2	18.1	121.30	-28.0	169.6	182.9	146.8	36.11	5.065		
5,200.0	5,188.7	5,205.4	5,198.5	18.5	18.4	120.26	-16.7	181.4	184.9	148.0	36.86	5.016		
5,300.0	5,287.7	5,306.3	5,297.7	18.9	18.8	118.72	-4.3	194.3	186.4	148.8	37.62	4.955		
5,400.0	5,386.8	5,407.0	5,396.5	19.3	19.2	116.69	9.4	208.5	187.6	149.2	38.39	4.887		
5,500.0	5,485.8	5,506.8	5,494.2	19.7	19.6	114.34	23.7	223.5	188.8	149.6	39.17	4.819		
5,600.0	5,584.8	5,606.5	5,591.7	20.1	20.0	112.02	38.1	238.4	190.3	150.3	39.96	4.761		
5,700.0	5,683.8	5,706.2	5,689.2	20.5	20.4	109.73	52.4	253.4	192.0	151.3	40.75	4.713		
5,800.0	5,782.9	5,805.9	5,786.7	20.8	20.8	107.49	66.8	268.3	194.1	152.6	41.54	4.673		
5,900.0	5,881.9	5,905.6	5,884.2	21.2	21.2	105.30	81.1	283.3	196.5	154.2	42.33	4.642		
6,000.0	5,980.9	6,005.3	5,981.7	21.6	21.6	103.16	95.5	298.2	199.1	156.0	43.13	4.618		
6,100.0	6,079.9	6,105.0	6,079.2	22.0	22.0	101.09	109.8	313.2	202.1	158.1	43.92	4.601		
6,200.0	6,179.0	6,204.7	6,176.7	22.4	22.4	99.07	124.2	328.1	205.2	160.5	44.71	4.590		
6,300.0	6,278.0	6,304.4	6,274.3	22.8	22.8	97.12	138.6	343.1	208.7	163.2	45.51	4.585 SF		
6,400.0	6,377.0	6,404.1	6,371.8	23.2	23.2	95.24	152.9	358.0	212.3	166.0	46.30	4.586		
6,500.0	6,476.0	6,503.8	6,469.3	23.6	23.6	93.42	167.3	373.0	216.2	169.1	47.10	4.591		
6,600.0	6,575.1	6,603.4	6,566.8	24.0	24.1	91.66	181.6	387.9	220.3	172.4	47.89	4.601		
6,687.2	6,661.4	6,709.7	6,651.8	24.3	24.5	90.18	194.1	401.0	224.1	175.4	48.66	4.605		
6,700.0	6,674.1	6,703.1	6,664.3	24.4	24.5	89.97	196.0	402.9	224.6	175.9	48.68	4.614		
6,800.0	6,773.3	6,802.7	6,761.7	24.8	24.9	88.01	210.3	417.8	229.2	179.7	49.46	4.634		
6,900.0	6,872.9	6,902.0	6,858.9	25.2	25.3	85.50	224.6	432.7	234.2	184.0	50.21	4.664		
7,000.0	6,972.6	7,001.0	6,955.7	25.5	25.8	82.52	238.9	447.6	240.0	189.1	50.92	4.712		
7,100.0	7,072.5	7,100.4	7,052.2	25.9	26.2	79.12	253.1	462.4	246.9	195.3	51.61	4.785		
7,200.0	7,172.5	7,202.2	7,148.2	26.2	26.6	75.40	267.2	477.1	255.4	203.1	52.27	4.887		
7,220.5	7,193.0	7,217.9	7,167.8	26.3	26.7	108.61	270.1	480.1	257.4	205.0	52.38	4.914		
7,250.0	7,222.5	7,246.6	7,195.9	26.4	26.8	-66.06	274.2	484.4	260.0	207.5	52.55	4.948		
7,300.0	7,272.2	7,305.3	7,243.0	26.6	27.1	-68.54	281.1	491.6	263.5	210.7	52.83	4.988		
7,350.0	7,321.4	7,341.6	7,288.9	26.7	27.2	-71.73	287.9	498.6	266.3	213.4	52.98	5.028		
7,400.0	7,369.6	7,387.1	7,333.3	26.8	27.4	-75.48	294.4	505.5	269.1	216.0	53.11	5.067		
7,450.0	7,416.4	7,432.1	7,377.3	26.9	27.6	-79.75	300.9	512.1	272.6	219.4	53.22	5.123		
7,500.0	7,461.5	7,476.1	7,420.6	27.0	27.8	-84.30	306.8	518.4	277.4	224.1	53.33	5.203		
7,550.0	7,504.6	7,518.2	7,461.9	27.1	28.0	-88.81	312.2	523.9	284.4	231.0	53.42	5.323		
7,600.0	7,545.3	7,557.8	7,500.9	27.2	28.2	-93.05	317.0	528.9	294.3	240.8	53.54	5.497		
7,650.0	7,583.4	7,594.8	7,537.4	27.2	28.3	-96.79	321.1	533.3	307.8	254.1	53.69	5.733		
7,700.0	7,618.4	7,628.8	7,571.0	27.3	28.5	-99.83	324.8	537.1	325.3	271.4	53.88	6.038		
7,750.0	7,650.3	7,659.5	7,601.3	27.3	28.6	-102.01	327.9	540.3	347.0	292.9	54.10	6.414		
7,800.0	7,678.6	7,686.6	7,628.2	27.4	28.7	-103.19	330.5	543.0	372.9	318.5	54.35	6.860		
7,850.0	7,703.3	7,709.9	7,651.3	27.4	28.8	-103.24	332.6	545.3	402.6	348.0	54.61	7.373		
7,900.0	7,724.0	7,729.1	7,670.3	27.4	28.9	-102.02	334.3	547.0	435.9	381.0	54.86	7.946		
7,950.0	7,740.8	7,743.9	7,685.1	27.6	28.9	-99.35	335.6	548.3	472.1	417.1	55.08	8.571		
8,000.0	7,753.3	7,754.2	7,695.2	27.7	29.0	-95.08	336.4	549.2	510.9	455.6	55.28	9.241		
8,050.0	7,761.6	7,759.6	7,700.7	27.8	29.0	-89.09	336.9	549.7	551.5	496.1	55.45	9.947		
8,100.0	7,765.6	7,760.1	7,701.1	28.0	29.0	-81.45	336.9	549.7	593.6	538.0	55.57	10.681		
8,120.5	7,765.9	7,758.9	7,699.9	28.1	29.0	-77.92	336.8	549.6	611.0	555.4	55.61	10.987		
8,200.0	7,766.0	7,752.0	7,693.1	28.4	29.0	-76.03	336.3	549.0	680.8	625.1	55.75	12.212		
8,300.0	7,766.0	7,742.8	7,684.0	28.9	28.9	-73.08	335.5	548.2	772.4	716.5	55.88	13.823		
8,400.0	7,766.1	7,732.9	7,674.1	29.4	28.9	-69.22	334.7	547.3	866.8	810.8	55.96	15.491		
8,422.7	7,766.1	7,730.5	7,671.7	29.5	28.9	-68.17	334.5	547.1	888.6	832.6	55.97	15.876		
8,500.0	7,766.2	7,722.3	7,663.5	30.0	28.8	-66.39	333.7	546.4	962.9	906.9	56.00	17.193		
8,600.0	7,766.3	9,581.4	8,719.3	30.6	34.5	-160.93	-690.4	649.6	1,008.4	980.7	27.67	36.445		
8,700.0	7,766.4	9,681.4	8,719.7	31.4	35.1	-160.93	-790.4	650.2	1,008.7	980.0	28.72	35.115		

CC - Min centre to center distance or convergent point, SF - min separation factor, ES - min ellipse separation



Anticollision Report

Company:	Matador Production Company	Local Co-ordinate Reference:	Well Boros Federal #023H
Project:	Rustler Breaks	TVD Reference:	KB @ 3253.5usft
Reference Site:	Boros	MD Reference:	KB @ 3253.5usft
Site Error:	0.0 usft	North Reference:	Grid
Reference Well:	Boros Federal #023H	Survey Calculation Method:	Minimum Curvature
Well Error:	0.0 usft	Output errors are at	2.00 sigma
Reference Wellbore	Wellbore #1	Database:	EDM 5000.14 Single User Db
Reference Design:	BLM Plan #1	Offset TVD Reference:	Offset Datum

Offset Design													Offset Site Error:	0.0 usft
Survey Program: 0-MWD													Offset Well Error:	0.0 usft
Reference		Offset		Semi Major Axis			Distance						Warning	
Measured Depth (usft)	Vertical Depth (usft)	Measured Depth (usft)	Vertical Depth (usft)	Reference (usft)	Offset (usft)	Highside Toolface (°)	Offset Wellbore Centre +N/-S (usft)	+E/-W (usft)	Between Centres (usft)	Between Ellipses (usft)	Minimum Separation (usft)	Separation Factor		
8,800.0	7,766.5	9,781.4	8,720.1	32.2	35.9	-160.94	-890.4	650.9	1,009.0	979.1	29.86	33.795		
8,900.0	7,766.6	9,881.4	8,720.5	33.1	36.7	-160.94	-990.4	651.5	1,009.3	978.2	31.05	32.501		
9,000.0	7,766.7	9,981.4	8,720.9	34.0	37.5	-160.95	-1,090.4	652.1	1,009.6	977.2	32.31	31.246		
9,100.0	7,766.8	10,081.4	8,721.3	35.0	38.4	-160.95	-1,190.4	652.7	1,009.8	976.2	33.62	30.038		
9,200.0	7,766.9	10,181.4	8,721.8	36.0	39.3	-160.96	-1,290.4	653.4	1,010.1	975.2	34.97	28.883		
9,300.0	7,767.0	10,281.4	8,722.2	37.1	40.3	-160.96	-1,390.4	654.0	1,010.4	974.1	36.37	27.781		
9,400.0	7,767.1	10,381.4	8,722.6	38.2	41.4	-160.97	-1,490.4	654.6	1,010.7	972.9	37.80	26.736		
9,500.0	7,767.2	10,481.4	8,723.0	39.3	42.4	-160.97	-1,590.4	655.2	1,011.0	971.7	39.27	25.745		
9,600.0	7,767.3	10,581.4	8,723.4	40.5	43.5	-160.98	-1,690.4	655.9	1,011.3	970.5	40.77	24.808		
9,700.0	7,767.4	10,681.4	8,723.8	41.7	44.7	-160.98	-1,790.4	656.5	1,011.6	969.3	42.29	23.922		
9,800.0	7,767.5	10,781.4	8,724.2	43.0	45.8	-160.99	-1,890.4	657.1	1,011.9	968.0	43.83	23.086		
9,900.0	7,767.6	10,881.4	8,724.6	44.2	47.0	-161.00	-1,990.4	657.7	1,012.2	966.8	45.40	22.296		
10,000.0	7,767.7	10,981.4	8,725.0	45.5	48.2	-161.00	-2,090.4	658.4	1,012.5	965.5	46.98	21.550		
10,100.0	7,767.8	11,081.4	8,725.4	46.8	49.5	-161.01	-2,190.4	659.0	1,012.8	964.2	48.58	20.846		
10,200.0	7,767.9	11,181.4	8,725.8	48.2	50.7	-161.01	-2,290.4	659.6	1,013.0	962.8	50.20	20.181		
10,300.0	7,768.0	11,281.4	8,726.2	49.5	52.0	-161.02	-2,390.4	660.2	1,013.3	961.5	51.83	19.552		
10,400.0	7,768.1	11,381.4	8,726.7	50.9	53.3	-161.02	-2,490.4	660.9	1,013.6	960.2	53.47	18.956		
10,500.0	7,768.2	11,481.4	8,727.1	52.3	54.7	-161.03	-2,590.4	661.5	1,013.9	958.8	55.13	18.393		
10,600.0	7,768.3	11,581.4	8,727.5	53.7	56.0	-161.03	-2,690.4	662.1	1,014.2	957.4	56.79	17.859		
10,700.0	7,768.4	11,681.4	8,727.9	55.1	57.4	-161.04	-2,790.4	662.7	1,014.5	956.0	58.46	17.353		
10,800.0	7,768.5	11,781.4	8,728.3	56.5	58.7	-161.04	-2,890.4	663.4	1,014.8	954.6	60.15	16.872		
10,900.0	7,768.6	11,881.4	8,728.7	58.0	60.1	-161.05	-2,990.4	664.0	1,015.1	953.2	61.84	16.416		
11,000.0	7,768.7	11,981.4	8,729.1	59.4	61.5	-161.05	-3,090.4	664.6	1,015.4	951.8	63.53	15.982		
11,100.0	7,768.8	12,081.4	8,729.5	60.9	62.9	-161.06	-3,190.3	665.2	1,015.7	950.4	65.24	15.569		
11,200.0	7,769.0	12,181.4	8,729.9	62.4	64.3	-161.06	-3,290.3	665.9	1,016.0	949.0	66.95	15.175		
11,300.0	7,769.1	12,281.4	8,730.3	63.8	65.8	-161.07	-3,390.3	666.5	1,016.2	947.6	68.66	14.800		
11,400.0	7,769.2	12,381.4	8,730.7	65.3	67.2	-161.08	-3,490.3	667.1	1,016.5	946.1	70.39	14.442		
11,500.0	7,769.3	12,481.4	8,731.2	66.8	68.7	-161.08	-3,590.3	667.7	1,016.8	944.7	72.11	14.101		
11,600.0	7,769.4	12,581.4	8,731.6	68.3	70.1	-161.09	-3,690.3	668.4	1,017.1	943.3	73.84	13.774		
11,700.0	7,769.5	12,681.4	8,732.0	69.8	71.6	-161.09	-3,790.3	669.0	1,017.4	941.8	75.58	13.462		
11,800.0	7,769.6	12,781.4	8,732.4	71.3	73.1	-161.10	-3,890.3	669.6	1,017.7	940.4	77.32	13.163		
11,900.0	7,769.7	12,881.4	8,732.8	72.9	74.6	-161.10	-3,990.3	670.2	1,018.0	938.9	79.06	12.876		
12,000.0	7,769.8	12,981.4	8,733.2	74.4	76.1	-161.11	-4,090.3	670.9	1,018.3	937.5	80.80	12.602		
12,100.0	7,769.9	13,081.4	8,733.6	75.9	77.5	-161.11	-4,190.3	671.5	1,018.6	936.0	82.55	12.338		
12,200.0	7,770.0	13,181.4	8,734.0	77.5	79.0	-161.12	-4,290.3	672.1	1,018.9	934.6	84.30	12.086		
12,300.0	7,770.1	13,281.4	8,734.4	79.0	80.6	-161.12	-4,390.3	672.7	1,019.2	933.1	86.06	11.843		
12,400.0	7,770.2	13,381.4	8,734.8	80.5	82.1	-161.13	-4,490.3	673.4	1,019.4	931.6	87.82	11.609		
12,500.0	7,770.3	13,481.4	8,735.2	82.1	83.6	-161.13	-4,590.3	674.0	1,019.7	930.2	89.57	11.384		
12,600.0	7,770.4	13,581.4	8,735.6	83.6	85.1	-161.14	-4,690.3	674.6	1,020.0	928.7	91.34	11.168		
12,700.0	7,770.5	13,681.4	8,736.1	85.2	86.6	-161.14	-4,790.3	675.2	1,020.3	927.2	93.10	10.960		
12,800.0	7,770.6	13,781.4	8,736.5	86.8	88.2	-161.15	-4,890.3	675.9	1,020.6	925.7	94.86	10.759		
12,900.0	7,770.7	13,881.4	8,736.9	88.3	89.7	-161.16	-4,990.3	676.5	1,020.9	924.3	96.63	10.565		
13,000.0	7,770.8	13,981.4	8,737.3	89.9	91.2	-161.16	-5,090.3	677.1	1,021.2	922.8	98.40	10.378		
13,100.0	7,770.9	14,081.4	8,737.7	91.5	92.8	-161.17	-5,190.3	677.7	1,021.5	921.3	100.17	10.197		
13,200.0	7,771.0	14,181.4	8,738.1	93.0	94.3	-161.17	-5,290.3	678.4	1,021.8	919.8	101.94	10.023		
13,300.0	7,771.1	14,281.4	8,738.5	94.6	95.9	-161.18	-5,390.3	679.0	1,022.1	918.3	103.72	9.854		
13,400.0	7,771.2	14,381.4	8,738.9	96.2	97.4	-161.18	-5,490.3	679.6	1,022.4	916.9	105.49	9.691		
13,500.0	7,771.3	14,481.4	8,739.3	97.8	99.0	-161.19	-5,590.3	680.3	1,022.6	915.4	107.27	9.534		
13,600.0	7,771.4	14,581.4	8,739.7	99.3	100.6	-161.19	-5,690.3	680.9	1,022.9	913.9	109.04	9.381		
13,700.0	7,771.5	14,681.4	8,740.1	100.9	102.1	-161.20	-5,790.3	681.5	1,023.2	912.4	110.82	9.233		
13,800.0	7,771.6	14,781.4	8,740.6	102.5	103.7	-161.20	-5,890.3	682.1	1,023.5	910.9	112.60	9.090		
13,900.0	7,771.7	14,881.4	8,741.0	104.1	105.3	-161.21	-5,990.3	682.8	1,023.8	909.4	114.38	8.951		

CC - Min centre to center distance or convergent point, SF - min separation factor, ES - min ellipse separation



Anticollision Report

Company:	Matador Production Company	Local Co-ordinate Reference:	Well Boros Federal #023H
Project:	Rustler Breaks	TVD Reference:	KB @ 3253.5usft
Reference Site:	Boros	MD Reference:	KB @ 3253.5usft
Site Error:	0.0 usft	North Reference:	Grid
Reference Well:	Boros Federal #023H	Survey Calculation Method:	Minimum Curvature
Well Error:	0.0 usft	Output errors are at	2.00 sigma
Reference Wellbore	Wellbore #1	Database:	EDM 5000.14 Single User Db
Reference Design:	BLM Plan #1	Offset TVD Reference:	Offset Datum

Offset Design Boros - Boros Federal #107H - Wellbore #1 - BLM Plan #1													Offset Site Error:	0.0 usft
Survey Program: 0-MWD													Offset Well Error:	0.0 usft
Reference		Offset		Semi Major Axis			Distance						Warning	
Measured Depth (usft)	Vertical Depth (usft)	Measured Depth (usft)	Vertical Depth (usft)	Reference (usft)	Offset (usft)	Highside Toolface (°)	Offset Wellbore Centre +N/-S (usft)	+E/-W (usft)	Between Centres (usft)	Between Ellipses (usft)	Minimum Separation (usft)	Separation Factor		
14,000.0	7,771.8	14,981.4	8,741.4	105.7	106.8	-161.21	-6,090.3	683.4	1,024.1	907.9	116.16	8.816		
14,100.0	7,771.9	15,081.4	8,741.8	107.3	108.4	-161.22	-6,190.3	684.0	1,024.4	906.5	117.95	8.685		
14,200.0	7,772.0	15,181.4	8,742.2	108.9	110.0	-161.22	-6,290.2	684.6	1,024.7	905.0	119.73	8.558		
14,300.0	7,772.1	15,281.4	8,742.6	110.5	111.6	-161.23	-6,390.2	685.3	1,025.0	903.5	121.51	8.435		
14,400.0	7,772.2	15,381.4	8,743.0	112.1	113.1	-161.23	-6,490.2	685.9	1,025.3	902.0	123.30	8.315		
14,500.0	7,772.3	15,481.4	8,743.4	113.6	114.7	-161.24	-6,590.2	686.5	1,025.6	900.5	125.08	8.199		
14,600.0	7,772.4	15,581.4	8,743.8	115.2	116.3	-161.24	-6,690.2	687.1	1,025.9	899.0	126.87	8.086		
14,700.0	7,772.5	15,681.4	8,744.2	116.8	117.9	-161.25	-6,790.2	687.8	1,026.1	897.5	128.65	7.976		
14,800.0	7,772.6	15,781.4	8,744.6	118.4	119.5	-161.26	-6,890.2	688.4	1,026.4	896.0	130.44	7.869		
14,900.0	7,772.7	15,881.4	8,745.0	120.1	121.1	-161.26	-6,990.2	689.0	1,026.7	894.5	132.23	7.765		
15,000.0	7,772.9	15,981.4	8,745.5	121.7	122.6	-161.27	-7,090.2	689.6	1,027.0	893.0	134.02	7.663		
15,100.0	7,773.0	16,081.4	8,745.9	123.3	124.2	-161.27	-7,190.2	690.3	1,027.3	891.5	135.81	7.565		
15,200.0	7,773.1	16,181.4	8,746.3	124.9	125.8	-161.28	-7,290.2	690.9	1,027.6	890.0	137.59	7.468		
15,300.0	7,773.2	16,281.4	8,746.7	126.5	127.4	-161.28	-7,390.2	691.5	1,027.9	888.5	139.38	7.375		
15,400.0	7,773.3	16,381.4	8,747.1	128.1	129.0	-161.29	-7,490.2	692.1	1,028.2	887.0	141.17	7.283		
15,500.0	7,773.4	16,481.4	8,747.5	129.7	130.6	-161.29	-7,590.2	692.8	1,028.5	885.5	142.96	7.194		
15,600.0	7,773.5	16,581.4	8,747.9	131.3	132.2	-161.30	-7,690.2	693.4	1,028.8	884.0	144.75	7.107		
15,700.0	7,773.6	16,681.4	8,748.3	132.9	133.8	-161.30	-7,790.2	694.0	1,029.1	882.5	146.55	7.022		
15,800.0	7,773.7	16,781.4	8,748.7	134.5	135.4	-161.31	-7,890.2	694.6	1,029.3	881.0	148.34	6.939		
15,900.0	7,773.8	16,881.4	8,749.1	136.1	137.0	-161.31	-7,990.2	695.3	1,029.6	879.5	150.13	6.858		
16,000.0	7,773.9	16,981.4	8,749.5	137.8	138.6	-161.32	-8,090.2	695.9	1,029.9	878.0	151.92	6.779		
16,100.0	7,774.0	17,081.4	8,750.0	139.4	140.2	-161.32	-8,190.2	696.5	1,030.2	876.5	153.71	6.702		
16,200.0	7,774.1	17,181.4	8,750.4	141.0	141.8	-161.33	-8,290.2	697.1	1,030.5	875.0	155.50	6.627		
16,300.0	7,774.2	17,281.4	8,750.8	142.6	143.4	-161.33	-8,390.2	697.8	1,030.8	873.5	157.30	6.553		
16,400.0	7,774.3	17,381.4	8,751.2	144.2	145.0	-161.34	-8,490.2	698.4	1,031.1	872.0	159.09	6.481		
16,500.0	7,774.4	17,481.4	8,751.6	145.8	146.6	-161.34	-8,590.2	699.0	1,031.4	870.5	160.88	6.411		
16,600.0	7,774.5	17,581.4	8,752.0	147.5	148.3	-161.35	-8,690.2	699.6	1,031.7	869.0	162.68	6.342		
16,700.0	7,774.6	17,681.4	8,752.4	149.1	149.9	-161.35	-8,790.2	700.3	1,032.0	867.5	164.47	6.275		
16,800.0	7,774.7	17,781.4	8,752.8	150.7	151.5	-161.36	-8,890.2	700.9	1,032.3	866.0	166.26	6.209		
16,900.0	7,774.8	17,881.4	8,753.2	152.3	153.1	-161.36	-8,990.2	701.5	1,032.6	864.5	168.06	6.144		
17,000.0	7,774.9	17,981.4	8,753.6	153.9	154.7	-161.37	-9,090.2	702.1	1,032.8	863.0	169.85	6.081		
17,100.0	7,775.0	18,081.4	8,754.0	155.6	156.3	-161.37	-9,190.2	702.8	1,033.1	861.5	171.64	6.019		
17,200.0	7,775.1	18,181.4	8,754.4	157.2	157.9	-161.38	-9,290.1	703.4	1,033.4	860.0	173.44	5.959		
17,300.0	7,775.2	18,281.4	8,754.9	158.8	159.5	-161.39	-9,390.1	704.0	1,033.7	858.5	175.23	5.899		
17,400.0	7,775.3	18,381.4	8,755.3	160.4	161.1	-161.39	-9,490.1	704.6	1,034.0	857.0	177.03	5.841		
17,500.0	7,775.4	18,481.4	8,755.7	162.0	162.8	-161.40	-9,590.1	705.3	1,034.3	855.5	178.82	5.784		
17,600.0	7,775.5	18,581.4	8,756.1	163.7	164.4	-161.40	-9,690.1	705.9	1,034.6	854.0	180.61	5.728		
17,700.0	7,775.6	18,681.4	8,756.5	165.3	166.0	-161.41	-9,790.1	706.5	1,034.9	852.5	182.41	5.673		
17,800.0	7,775.7	18,781.4	8,756.9	166.9	167.6	-161.41	-9,890.1	707.1	1,035.2	851.0	184.20	5.620		
17,900.0	7,775.8	18,881.4	8,757.3	168.5	169.2	-161.42	-9,990.1	707.8	1,035.5	849.5	186.00	5.567		
18,000.0	7,775.9	18,981.4	8,757.7	170.2	170.8	-161.42	-10,090.1	708.4	1,035.8	848.0	187.79	5.516		
18,065.3	7,776.0	19,046.7	8,758.0	171.1	171.9	-161.42	-10,155.5	708.8	1,036.0	847.2	188.75	5.489		



Anticollision Report

Company:	Matador Production Company	Local Co-ordinate Reference:	Well Boros Federal #023H
Project:	Rustler Breaks	TVD Reference:	KB @ 3253.5usft
Reference Site:	Boros	MD Reference:	KB @ 3253.5usft
Site Error:	0.0 usft	North Reference:	Grid
Reference Well:	Boros Federal #023H	Survey Calculation Method:	Minimum Curvature
Well Error:	0.0 usft	Output errors are at	2.00 sigma
Reference Wellbore	Wellbore #1	Database:	EDM 5000.14 Single User Db
Reference Design:	BLM Plan #1	Offset TVD Reference:	Offset Datum

Offset Design Boros - Boros Federal #113H - Wellbore #1 - BLM Plan #1													Offset Site Error:	0.0 usft
Survey Program: 0-MWD													Offset Well Error:	0.0 usft
Reference		Offset		Semi Major Axis		Distance								Warning
Measured Depth (usft)	Vertical Depth (usft)	Measured Depth (usft)	Vertical Depth (usft)	Reference (usft)	Offset (usft)	Highside Toolface (°)	Offset Wellbore Centre +N/-S (usft)	+E/-W (usft)	Between Centres (usft)	Between Ellipses (usft)	Minimum Separation (usft)	Separation Factor		
0.0	0.0	0.0	0.0	0.0	0.0	-135.46	-30.3	-29.8	42.5					
100.0	100.0	100.0	100.0	0.1	0.1	-135.46	-30.3	-29.8	42.5	42.3	0.26	165.936		
200.0	200.0	200.0	200.0	0.5	0.5	-135.46	-30.3	-29.8	42.5	41.6	0.97	43.703		
300.0	300.0	300.0	300.0	0.8	0.8	-135.46	-30.3	-29.8	42.5	40.8	1.69	25.165		
400.0	400.0	400.0	400.0	1.2	1.2	-135.46	-30.3	-29.8	42.5	40.1	2.41	17.670		
500.0	500.0	500.0	500.0	1.6	1.6	-135.46	-30.3	-29.8	42.5	39.4	3.12	13.615		
600.0	600.0	600.0	600.0	1.9	1.9	-135.46	-30.3	-29.8	42.5	38.7	3.84	11.074		
700.0	700.0	700.0	700.0	2.3	2.3	-135.46	-30.3	-29.8	42.5	38.0	4.56	9.332		
800.0	800.0	800.0	800.0	2.6	2.6	-135.46	-30.3	-29.8	42.5	37.3	5.27	8.064		
900.0	900.0	900.0	900.0	3.0	3.0	-135.46	-30.3	-29.8	42.5	36.5	5.99	7.099		
1,000.0	1,000.0	1,000.0	1,000.0	3.4	3.4	-135.46	-30.3	-29.8	42.5	35.8	6.71	6.340		
1,100.0	1,100.0	1,100.0	1,100.0	3.7	3.7	-135.46	-30.3	-29.8	42.5	35.1	7.43	5.728		
1,200.0	1,200.0	1,200.0	1,200.0	4.1	4.1	-135.46	-30.3	-29.8	42.5	34.4	8.14	5.224		
1,300.0	1,300.0	1,300.0	1,300.0	4.4	4.4	-135.46	-30.3	-29.8	42.5	33.7	8.86	4.801		
1,400.0	1,400.0	1,400.0	1,400.0	4.8	4.8	-135.46	-30.3	-29.8	42.5	33.0	9.58	4.442		
1,500.0	1,500.0	1,500.0	1,500.0	5.1	5.1	-135.46	-30.3	-29.8	42.5	32.2	10.29	4.132		
1,600.0	1,600.0	1,600.0	1,600.0	5.5	5.5	-135.46	-30.3	-29.8	42.5	31.5	11.01	3.863		
1,700.0	1,700.0	1,700.0	1,700.0	5.9	5.9	-135.46	-30.3	-29.8	42.5	30.8	11.73	3.627		
1,800.0	1,800.0	1,800.0	1,800.0	6.2	6.2	-135.46	-30.3	-29.8	42.5	30.1	12.44	3.418		
1,900.0	1,900.0	1,900.0	1,900.0	6.6	6.6	-135.46	-30.3	-29.8	42.5	29.4	13.16	3.232		
2,000.0	2,000.0	2,000.0	2,000.0	6.9	6.9	-135.46	-30.3	-29.8	42.5	28.7	13.88	3.065		
2,100.0	2,100.0	2,100.0	2,100.0	7.3	7.3	-135.46	-30.3	-29.8	42.5	27.9	14.60	2.914		
2,200.0	2,200.0	2,200.0	2,200.0	7.7	7.7	-135.46	-30.3	-29.8	42.5	27.2	15.31	2.778		
2,300.0	2,300.0	2,300.0	2,300.0	8.0	8.0	-135.46	-30.3	-29.8	42.5	26.5	16.03	2.654		
2,400.0	2,400.0	2,400.0	2,400.0	8.4	8.4	-135.46	-30.3	-29.8	42.5	25.8	16.75	2.540		
2,500.0	2,500.0	2,500.0	2,500.0	8.7	8.7	-135.46	-30.3	-29.8	42.5	25.1	17.46	2.436		
2,600.0	2,600.0	2,600.0	2,600.0	9.1	9.1	-135.46	-30.3	-29.8	42.5	24.4	18.18	2.340		
2,700.0	2,700.0	2,700.0	2,700.0	9.4	9.4	-135.46	-30.3	-29.8	42.5	23.6	18.90	2.251		
2,800.0	2,800.0	2,800.0	2,800.0	9.8	9.8	-135.46	-30.3	-29.8	42.5	22.9	19.61	2.169		
2,900.0	2,900.0	2,900.0	2,900.0	10.2	10.2	-135.46	-30.3	-29.8	42.5	22.2	20.33	2.092		
3,000.0	3,000.0	3,000.0	3,000.0	10.5	10.5	-135.46	-30.3	-29.8	42.5	21.5	21.05	2.021		
3,100.0	3,100.0	3,100.0	3,100.0	10.9	10.9	-135.46	-30.3	-29.8	42.5	20.8	21.76	1.954		
3,200.0	3,200.0	3,200.0	3,200.0	11.2	11.2	-135.46	-30.3	-29.8	42.5	20.1	22.48	1.892		
3,300.0	3,300.0	3,300.0	3,300.0	11.6	11.6	-135.46	-30.3	-29.8	42.5	19.3	23.20	1.834		
3,400.0	3,400.0	3,400.0	3,400.0	12.0	12.0	-135.46	-30.3	-29.8	42.5	18.6	23.92	1.779		
3,500.0	3,500.0	3,500.0	3,500.0	12.3	12.3	-135.46	-30.3	-29.8	42.5	17.9	24.63	1.727		
3,505.4	3,505.4	3,505.4	3,505.4	12.3	12.3	-135.46	-30.3	-29.8	42.5	17.9	24.67	1.724 CC, ES		
3,600.0	3,600.0	3,600.0	3,600.0	12.7	12.7	-169.65	-30.3	-29.8	43.3	18.0	25.35	1.708 SF		
3,700.0	3,700.0	3,700.0	3,700.0	13.0	13.0	-170.21	-30.3	-29.8	45.8	19.7	26.06	1.757		
3,800.0	3,799.9	3,800.1	3,799.9	13.4	13.4	-171.04	-30.3	-29.8	50.0	23.2	26.78	1.867		
3,900.0	3,899.7	3,900.3	3,899.7	13.7	13.8	-171.99	-30.3	-29.8	55.9	28.5	27.49	2.035		
4,000.0	3,999.4	4,000.6	3,999.4	14.1	14.1	-172.95	-30.3	-29.8	63.6	35.4	28.20	2.256		
4,100.0	4,098.9	4,101.1	4,098.9	14.5	14.5	-173.85	-30.3	-29.8	73.1	44.1	28.92	2.526		
4,200.0	4,198.3	4,201.7	4,198.3	14.8	14.8	-174.66	-30.3	-29.8	84.2	54.6	29.63	2.842		
4,300.0	4,297.4	4,302.5	4,297.5	15.2	15.2	-175.36	-30.3	-29.8	97.1	66.8	30.35	3.201		
4,305.4	4,302.8	4,302.8	4,302.8	15.2	15.2	-175.40	-30.3	-29.8	97.9	67.5	30.37	3.223		
4,400.0	4,396.5	4,403.5	4,396.5	15.5	15.6	-175.94	-30.3	-29.8	111.0	79.9	31.06	3.574		
4,500.0	4,495.5	4,504.5	4,495.5	15.9	15.9	-176.39	-30.3	-29.8	124.9	93.1	31.78	3.930		
4,600.0	4,594.5	4,605.5	4,594.5	16.3	16.3	-176.75	-30.3	-29.8	138.8	106.3	32.49	4.271		
4,700.0	4,693.6	4,706.4	4,693.6	16.6	16.6	-177.05	-30.3	-29.8	152.7	119.5	33.21	4.597		
4,800.0	4,792.6	4,807.4	4,792.6	17.0	17.0	-177.30	-30.3	-29.8	166.6	132.7	33.93	4.910		
4,900.0	4,891.6	4,908.4	4,891.6	17.4	17.4	-177.51	-30.3	-29.8	180.5	145.8	34.65	5.210		

CC - Min centre to center distance or convergent point, SF - min separation factor, ES - min ellipse separation



Anticollision Report

Company:	Matador Production Company	Local Co-ordinate Reference:	Well Boros Federal #023H
Project:	Rustler Breaks	TVD Reference:	KB @ 3253.5usft
Reference Site:	Boros	MD Reference:	KB @ 3253.5usft
Site Error:	0.0 usft	North Reference:	Grid
Reference Well:	Boros Federal #023H	Survey Calculation Method:	Minimum Curvature
Well Error:	0.0 usft	Output errors are at	2.00 sigma
Reference Wellbore	Wellbore #1	Database:	EDM 5000.14 Single User Db
Reference Design:	BLM Plan #1	Offset TVD Reference:	Offset Datum

Offset Design Boros - Boros Federal #113H - Wellbore #1 - BLM Plan #1													Offset Site Error:	0.0 usft
Survey Program: 0-MWD													Offset Well Error:	0.0 usft
Reference		Offset		Semi Major Axis			Distance						Warning	
Measured Depth (usft)	Vertical Depth (usft)	Measured Depth (usft)	Vertical Depth (usft)	Reference (usft)	Offset (usft)	Highside Toolface (°)	Offset Wellbore Centre +N/-S (usft)	+E/-W (usft)	Between Centres (usft)	Between Ellipses (usft)	Minimum Separation (usft)	Separation Factor		
5,000.0	4,990.6	5,009.3	4,990.7	17.8	17.7	-177.68	-30.3	-29.8	194.4	159.0	35.37	5.497		
5,100.0	5,089.7	5,089.7	5,089.7	18.2	18.0	-177.84	-30.3	-29.8	208.3	172.3	36.01	5.785		
5,200.0	5,188.7	5,188.7	5,188.7	18.5	18.4	-177.97	-30.3	-29.8	222.2	185.5	36.72	6.051		
5,300.0	5,287.7	5,287.7	5,287.7	18.9	18.7	-178.09	-30.3	-29.8	236.1	198.7	37.44	6.307		
5,400.0	5,386.8	5,386.8	5,386.8	19.3	19.1	-178.20	-30.3	-29.8	250.0	211.9	38.15	6.554		
5,500.0	5,485.8	5,485.8	5,485.8	19.7	19.4	-178.29	-30.3	-29.8	263.9	225.1	38.86	6.792		
5,600.0	5,584.8	5,584.8	5,584.8	20.1	19.8	-178.38	-30.3	-29.8	277.9	238.3	39.58	7.021		
5,700.0	5,683.8	5,683.8	5,683.8	20.5	20.1	-178.46	-30.3	-29.8	291.8	251.5	40.29	7.241		
5,800.0	5,782.9	5,786.3	5,786.3	20.8	20.5	-178.50	-29.9	-29.7	305.3	264.3	41.03	7.442		
5,900.0	5,881.9	5,890.9	5,890.9	21.2	20.9	-178.43	-27.8	-29.2	317.3	275.5	41.76	7.597		
6,000.0	5,980.9	5,995.9	5,995.8	21.6	21.3	-178.23	-23.7	-28.1	327.5	285.0	42.49	7.708		
6,100.0	6,079.9	6,101.2	6,100.9	22.0	21.6	-177.93	-17.8	-26.6	336.1	292.9	43.21	7.778		
6,200.0	6,179.0	6,206.7	6,206.1	22.4	22.0	-177.53	-10.1	-24.6	342.9	299.0	43.91	7.809		
6,300.0	6,278.0	6,312.5	6,311.4	22.8	22.4	-177.01	-0.4	-22.1	348.1	303.5	44.61	7.803		
6,400.0	6,377.0	6,418.3	6,416.5	23.2	22.8	-176.39	11.2	-19.1	351.6	306.3	45.30	7.762		
6,500.0	6,476.0	6,524.2	6,521.5	23.6	23.1	-175.66	24.7	-15.6	353.5	307.5	45.98	7.688		
6,600.0	6,575.1	6,630.0	6,626.1	24.0	23.5	-174.80	40.0	-11.7	353.7	307.0	46.64	7.582		
6,687.2	6,661.4	6,721.9	6,716.7	24.3	23.9	-173.95	54.8	-7.9	352.6	305.3	47.22	7.466		
6,700.0	6,674.1	6,734.7	6,729.4	24.4	23.9	-173.82	57.0	-7.3	352.3	305.0	47.32	7.446		
6,800.0	6,773.3	6,834.4	6,827.6	24.8	24.3	-172.80	73.7	-3.0	348.9	300.8	48.05	7.261		
6,900.0	6,872.9	6,934.0	6,925.7	25.2	24.6	-171.68	90.5	1.3	342.9	294.2	48.78	7.031		
7,000.0	6,972.6	7,033.4	7,023.5	25.5	25.0	-170.45	107.2	5.7	334.6	285.1	49.51	6.758		
7,100.0	7,072.5	7,132.5	7,121.2	25.9	25.4	-169.06	123.8	10.0	323.8	273.6	50.24	6.446		
7,200.0	7,172.5	7,231.3	7,218.4	26.2	25.7	-167.47	140.4	14.3	310.7	259.7	50.97	6.096		
7,220.5	7,193.0	7,251.5	7,238.3	26.3	25.8	-133.11	143.8	15.1	307.7	256.6	51.12	6.020		
7,250.0	7,222.5	7,280.4	7,266.8	26.4	25.9	54.31	148.7	16.4	302.9	251.6	51.33	5.902		
7,300.0	7,272.2	7,328.6	7,314.3	26.6	26.1	56.81	156.8	18.5	293.0	241.3	51.68	5.670		
7,350.0	7,321.4	7,375.6	7,360.5	26.7	26.3	60.31	164.7	20.5	281.2	229.1	52.03	5.404		
7,400.0	7,369.6	7,420.9	7,405.1	26.8	26.5	64.89	172.3	22.5	268.0	215.6	52.38	5.116		
7,450.0	7,416.4	7,464.2	7,447.7	26.9	26.6	70.49	179.6	24.4	254.3	201.6	52.74	4.822		
7,500.0	7,461.5	7,505.1	7,488.1	27.0	26.8	76.96	186.5	26.1	241.5	188.3	53.11	4.546		
7,550.0	7,504.6	7,543.4	7,525.8	27.1	26.9	83.92	192.9	27.8	230.9	177.4	53.49	4.316		
7,600.0	7,545.3	7,578.8	7,560.7	27.2	27.1	90.87	198.9	29.3	224.4	170.6	53.85	4.167		
7,628.7	7,567.5	7,602.3	7,579.3	27.2	27.2	94.62	202.1	30.2	223.3	169.2	54.07	4.130		
7,650.0	7,583.4	7,611.0	7,592.4	27.2	27.2	97.22	204.3	30.7	224.0	169.8	54.19	4.133		
7,700.0	7,618.4	7,639.8	7,620.7	27.3	27.3	102.49	209.1	32.0	230.9	176.5	54.46	4.241		
7,750.0	7,650.3	7,664.9	7,645.4	27.3	27.4	106.36	213.3	33.1	245.9	191.3	54.64	4.501		
7,800.0	7,678.6	7,686.1	7,666.3	27.4	27.5	108.62	216.9	34.0	268.5	213.8	54.74	4.905		
7,850.0	7,703.3	7,703.3	7,683.3	27.4	27.5	109.11	219.8	34.7	297.7	242.9	54.78	5.434		
7,900.0	7,724.0	7,716.4	7,696.2	27.4	27.6	107.66	222.0	35.3	332.1	277.3	54.78	6.062		
7,950.0	7,740.8	7,725.2	7,704.9	27.6	27.6	104.02	223.5	35.7	370.6	315.8	54.75	6.768		
8,000.0	7,753.3	7,729.8	7,709.3	27.7	27.6	97.91	224.3	35.9	412.0	357.3	54.71	7.530		
8,050.0	7,761.6	7,729.9	7,709.5	27.8	27.6	89.23	224.3	35.9	455.4	400.7	54.65	8.332		
8,100.0	7,765.6	7,725.7	7,705.3	28.0	27.6	78.37	223.6	35.7	499.9	445.4	54.58	9.160		
8,120.5	7,765.9	7,722.8	7,702.4	28.1	27.6	73.53	223.1	35.6	518.4	463.8	54.55	9.503		
8,200.0	7,766.0	7,709.8	7,689.7	28.4	27.6	71.65	220.9	35.0	590.5	536.1	54.44	10.848		
8,300.0	7,766.0	7,706.6	7,673.5	28.9	27.6	69.83	218.1	34.3	682.2	627.8	54.37	12.547		
8,400.0	7,766.1	7,676.8	7,657.1	29.4	27.4	68.52	215.3	33.6	774.4	720.2	54.22	14.284		
8,422.7	7,766.1	7,673.0	7,653.4	29.5	27.4	68.28	214.7	33.4	795.5	741.3	54.20	14.678		
8,500.0	7,766.2	7,660.1	7,640.7	30.0	27.4	66.12	212.5	32.9	867.3	813.2	54.13	16.023		
8,600.0	7,766.3	7,643.4	7,624.3	30.6	27.3	63.45	209.7	32.1	961.3	907.3	54.05	17.784		
8,700.0	7,766.4	7,626.7	7,607.8	31.4	27.2	60.91	206.9	31.4	1,056.2	1,002.2	53.99	19.563		

CC - Min centre to center distance or convergent point, SF - min separation factor, ES - min ellipse separation



Anticollision Report

Company:	Matador Production Company	Local Co-ordinate Reference:	Well Boros Federal #023H
Project:	Rustler Breaks	TVD Reference:	KB @ 3253.5usft
Reference Site:	Boros	MD Reference:	KB @ 3253.5usft
Site Error:	0.0 usft	North Reference:	Grid
Reference Well:	Boros Federal #023H	Survey Calculation Method:	Minimum Curvature
Well Error:	0.0 usft	Output errors are at	2.00 sigma
Reference Wellbore	Wellbore #1	Database:	EDM 5000.14 Single User Db
Reference Design:	BLM Plan #1	Offset TVD Reference:	Offset Datum

Offset Design Boros - Boros Federal #113H - Wellbore #1 - BLM Plan #1													Offset Site Error:	0.0 usft
Survey Program: 0-MWD													Offset Well Error:	0.0 usft
Reference		Offset		Semi Major Axis			Distance						Warning	
Measured Depth (usft)	Vertical Depth (usft)	Measured Depth (usft)	Vertical Depth (usft)	Reference (usft)	Offset (usft)	Highside Toolface (°)	Offset Wellbore Centre +N/-S (usft)	+E/-W (usft)	Between Centres (usft)	Between Ellipses (usft)	Minimum Separation (usft)	Separation Factor		
8,800.0	7,766.5	7,610.1	7,591.4	32.2	27.2	58.50	204.1	30.7	1,151.6	1,097.7	53.93	21.354		
8,900.0	7,766.6	7,606.6	7,575.0	33.1	27.2	56.22	201.3	30.0	1,247.6	1,193.7	53.93	23.135		
9,000.0	7,766.7	7,576.7	7,558.6	34.0	27.1	54.06	198.5	29.2	1,343.9	1,290.1	53.83	24.966		
9,100.0	7,766.8	7,560.0	7,542.1	35.0	27.0	52.03	195.7	28.5	1,440.6	1,386.8	53.79	26.782		
9,200.0	7,766.9	7,543.3	7,525.7	36.0	26.9	50.11	192.9	27.8	1,537.5	1,483.7	53.75	28.605		
9,300.0	7,767.0	10,889.6	9,352.0	37.1	40.8	168.20	-1,398.5	-6.8	1,619.2	1,583.0	36.18	44.752		
9,400.0	7,767.1	10,989.6	9,352.0	38.2	41.7	168.20	-1,498.5	-6.1	1,619.1	1,581.6	37.51	43.167		
9,500.0	7,767.2	11,089.6	9,352.0	39.3	42.8	168.20	-1,598.5	-5.5	1,619.0	1,580.1	38.86	41.661		
9,600.0	7,767.3	11,189.6	9,352.0	40.5	43.8	168.20	-1,698.5	-4.9	1,618.9	1,578.6	40.24	40.232		
9,700.0	7,767.4	11,289.6	9,352.0	41.7	44.9	168.20	-1,798.5	-4.2	1,618.8	1,577.1	41.64	38.878		
9,800.0	7,767.5	11,389.6	9,352.0	43.0	46.0	168.20	-1,898.5	-3.6	1,618.7	1,575.6	43.06	37.594		
9,900.0	7,767.6	11,489.6	9,352.0	44.2	47.2	168.20	-1,998.5	-2.9	1,618.6	1,574.1	44.49	36.377		
10,000.0	7,767.7	11,589.6	9,352.0	45.5	48.4	168.20	-2,098.4	-2.3	1,618.5	1,572.5	45.95	35.225		
10,100.0	7,767.8	11,689.6	9,352.0	46.8	49.6	168.19	-2,198.4	-1.7	1,618.4	1,571.0	47.42	34.132		
10,200.0	7,767.9	11,789.6	9,352.0	48.2	50.8	168.19	-2,298.4	-1.0	1,618.3	1,569.4	48.90	33.095		
10,300.0	7,768.0	11,889.6	9,352.0	49.5	52.1	168.19	-2,398.4	-0.4	1,618.2	1,567.8	50.39	32.112		
10,400.0	7,768.1	11,989.6	9,352.0	50.9	53.4	168.19	-2,498.4	0.2	1,618.1	1,566.2	51.90	31.179		
10,500.0	7,768.2	12,089.6	9,352.0	52.3	54.7	168.19	-2,598.4	0.9	1,618.0	1,564.5	53.41	30.293		
10,600.0	7,768.3	12,189.6	9,352.0	53.7	56.0	168.19	-2,698.4	1.5	1,617.9	1,562.9	54.94	29.450		
10,700.0	7,768.4	12,289.6	9,352.0	55.1	57.3	168.19	-2,798.4	2.1	1,617.8	1,561.3	56.47	28.648		
10,800.0	7,768.5	12,389.6	9,352.0	56.5	58.7	168.19	-2,898.4	2.8	1,617.6	1,559.6	58.01	27.885		
10,900.0	7,768.6	12,489.6	9,352.0	58.0	60.1	168.19	-2,998.4	3.4	1,617.5	1,558.0	59.56	27.158		
11,000.0	7,768.7	12,589.6	9,352.0	59.4	61.4	168.19	-3,098.4	4.0	1,617.4	1,556.3	61.12	26.465		
11,100.0	7,768.8	12,689.6	9,352.0	60.9	62.8	168.19	-3,198.4	4.7	1,617.3	1,554.7	62.68	25.804		
11,200.0	7,769.0	12,789.6	9,352.0	62.4	64.2	168.19	-3,298.4	5.3	1,617.2	1,553.0	64.25	25.173		
11,300.0	7,769.1	12,889.6	9,352.0	63.8	65.7	168.19	-3,398.4	5.9	1,617.1	1,551.3	65.82	24.570		
11,400.0	7,769.2	12,989.6	9,352.0	65.3	67.1	168.19	-3,498.4	6.6	1,617.0	1,549.6	67.40	23.993		
11,500.0	7,769.3	13,089.6	9,352.0	66.8	68.5	168.19	-3,598.4	7.2	1,616.9	1,547.9	68.98	23.441		
11,600.0	7,769.4	13,189.6	9,352.0	68.3	70.0	168.19	-3,698.4	7.8	1,616.8	1,546.3	70.57	22.912		
11,700.0	7,769.5	13,289.6	9,352.0	69.8	71.4	168.19	-3,798.4	8.5	1,616.7	1,544.6	72.16	22.405		
11,800.0	7,769.6	13,389.6	9,352.0	71.3	72.9	168.19	-3,898.4	9.1	1,616.6	1,542.9	73.75	21.919		
11,900.0	7,769.7	13,489.6	9,352.0	72.9	74.4	168.19	-3,998.4	9.7	1,616.5	1,541.2	75.35	21.452		
12,000.0	7,769.8	13,589.6	9,352.0	74.4	75.8	168.19	-4,098.4	10.4	1,616.4	1,539.5	76.96	21.004		
12,100.0	7,769.9	13,689.6	9,352.0	75.9	77.3	168.19	-4,198.4	11.0	1,616.3	1,537.7	78.56	20.574		
12,200.0	7,770.0	13,789.6	9,352.0	77.5	78.8	168.19	-4,298.4	11.6	1,616.2	1,536.0	80.17	20.160		
12,300.0	7,770.1	13,889.6	9,352.0	79.0	80.3	168.19	-4,398.4	12.3	1,616.1	1,534.3	81.78	19.761		
12,400.0	7,770.2	13,989.6	9,352.0	80.5	81.8	168.19	-4,498.4	12.9	1,616.0	1,532.6	83.40	19.377		
12,500.0	7,770.3	14,089.6	9,352.0	82.1	83.3	168.19	-4,598.4	13.5	1,615.9	1,530.9	85.01	19.008		
12,600.0	7,770.4	14,189.6	9,352.0	83.6	84.8	168.19	-4,698.4	14.2	1,615.8	1,529.2	86.63	18.651		
12,700.0	7,770.5	14,289.6	9,352.0	85.2	86.4	168.19	-4,798.4	14.8	1,615.7	1,527.4	88.25	18.307		
12,800.0	7,770.6	14,389.6	9,352.0	86.8	87.9	168.19	-4,898.4	15.4	1,615.6	1,525.7	89.88	17.976		
12,900.0	7,770.7	14,489.6	9,352.0	88.3	89.4	168.19	-4,998.4	16.1	1,615.5	1,524.0	91.50	17.655		
13,000.0	7,770.8	14,589.6	9,352.0	89.9	90.9	168.19	-5,098.4	16.7	1,615.4	1,522.3	93.13	17.345		
13,100.0	7,770.9	14,689.6	9,352.0	91.5	92.5	168.19	-5,198.4	17.3	1,615.3	1,520.5	94.76	17.046		
13,200.0	7,771.0	14,789.6	9,352.0	93.0	94.0	168.19	-5,298.4	18.0	1,615.2	1,518.8	96.39	16.757		
13,300.0	7,771.1	14,889.6	9,352.0	94.6	95.6	168.19	-5,398.4	18.6	1,615.1	1,517.1	98.02	16.477		
13,400.0	7,771.2	14,989.6	9,352.0	96.2	97.1	168.19	-5,498.4	19.2	1,615.0	1,515.3	99.66	16.205		
13,500.0	7,771.3	15,089.6	9,352.0	97.8	98.7	168.19	-5,598.4	19.9	1,614.9	1,513.6	101.29	15.943		
13,600.0	7,771.4	15,189.6	9,352.0	99.3	100.2	168.19	-5,698.4	20.5	1,614.8	1,511.8	102.93	15.688		
13,700.0	7,771.5	15,289.6	9,352.0	100.9	101.8	168.19	-5,798.4	21.1	1,614.7	1,510.1	104.57	15.441		
13,800.0	7,771.6	15,389.6	9,352.0	102.5	103.3	168.19	-5,898.4	21.8	1,614.6	1,508.4	106.21	15.202		
13,900.0	7,771.7	15,489.6	9,352.0	104.1	104.9	168.18	-5,998.4	22.4	1,614.5	1,506.6	107.85	14.970		

CC - Min centre to center distance or convergent point, SF - min separation factor, ES - min ellipse separation



Anticollision Report

Company:	Matador Production Company	Local Co-ordinate Reference:	Well Boros Federal #023H
Project:	Rustler Breaks	TVD Reference:	KB @ 3253.5usft
Reference Site:	Boros	MD Reference:	KB @ 3253.5usft
Site Error:	0.0 usft	North Reference:	Grid
Reference Well:	Boros Federal #023H	Survey Calculation Method:	Minimum Curvature
Well Error:	0.0 usft	Output errors are at	2.00 sigma
Reference Wellbore	Wellbore #1	Database:	EDM 5000.14 Single User Db
Reference Design:	BLM Plan #1	Offset TVD Reference:	Offset Datum

Offset Design Boros - Boros Federal #113H - Wellbore #1 - BLM Plan #1													Offset Site Error: 0.0 usft
Survey Program: 0-MWD													Offset Well Error: 0.0 usft
Reference		Offset		Semi Major Axis			Distance						Warning
Measured Depth (usft)	Vertical Depth (usft)	Measured Depth (usft)	Vertical Depth (usft)	Reference (usft)	Offset (usft)	Highside Toolface (°)	Offset Wellbore Centre +N/-S (usft)	+E/-W (usft)	Between Centres (usft)	Between Ellipses (usft)	Minimum Separation (usft)	Separation Factor	
14,000.0	7,771.8	15,589.6	9,352.0	105.7	106.5	168.18	-6,098.4	23.0	1,614.4	1,504.9	109.49	14.744	
14,100.0	7,771.9	15,689.6	9,352.0	107.3	108.0	168.18	-6,198.4	23.7	1,614.3	1,503.1	111.13	14.525	
14,200.0	7,772.0	15,789.6	9,352.0	108.9	109.6	168.18	-6,298.4	24.3	1,614.1	1,501.4	112.78	14.313	
14,300.0	7,772.1	15,889.6	9,352.0	110.5	111.2	168.18	-6,398.4	25.0	1,614.0	1,499.6	114.42	14.106	
14,400.0	7,772.2	15,989.6	9,352.0	112.1	112.7	168.18	-6,498.4	25.6	1,613.9	1,497.9	116.07	13.905	
14,500.0	7,772.3	16,089.6	9,352.0	113.6	114.3	168.18	-6,598.4	26.2	1,613.8	1,496.1	117.72	13.710	
14,600.0	7,772.4	16,189.6	9,352.0	115.2	115.9	168.18	-6,698.4	26.9	1,613.7	1,494.4	119.36	13.520	
14,700.0	7,772.5	16,289.6	9,352.0	116.8	117.5	168.18	-6,798.4	27.5	1,613.6	1,492.6	121.01	13.334	
14,800.0	7,772.6	16,389.6	9,352.0	118.4	119.1	168.18	-6,898.4	28.1	1,613.5	1,490.9	122.66	13.154	
14,900.0	7,772.7	16,489.6	9,352.0	120.1	120.6	168.18	-6,998.3	28.8	1,613.4	1,489.1	124.31	12.979	
15,000.0	7,772.9	16,589.6	9,352.0	121.7	122.2	168.18	-7,098.3	29.4	1,613.3	1,487.4	125.96	12.808	
15,100.0	7,773.0	16,689.6	9,352.0	123.3	123.8	168.18	-7,198.3	30.0	1,613.2	1,485.6	127.62	12.641	
15,200.0	7,773.1	16,789.6	9,352.0	124.9	125.4	168.18	-7,298.3	30.7	1,613.1	1,483.9	129.27	12.479	
15,300.0	7,773.2	16,889.6	9,352.0	126.5	127.0	168.18	-7,398.3	31.3	1,613.0	1,482.1	130.92	12.320	
15,400.0	7,773.3	16,989.6	9,352.0	128.1	128.6	168.18	-7,498.3	31.9	1,612.9	1,480.3	132.58	12.166	
15,500.0	7,773.4	17,089.6	9,352.0	129.7	130.2	168.18	-7,598.3	32.6	1,612.8	1,478.6	134.23	12.015	
15,600.0	7,773.5	17,189.6	9,352.0	131.3	131.8	168.18	-7,698.3	33.2	1,612.7	1,476.8	135.89	11.868	
15,700.0	7,773.6	17,289.6	9,352.0	132.9	133.4	168.18	-7,798.3	33.8	1,612.6	1,475.1	137.54	11.724	
15,800.0	7,773.7	17,389.6	9,352.0	134.5	135.0	168.18	-7,898.3	34.5	1,612.5	1,473.3	139.20	11.584	
15,900.0	7,773.8	17,489.6	9,352.0	136.1	136.6	168.18	-7,998.3	35.1	1,612.4	1,471.5	140.86	11.447	
16,000.0	7,773.9	17,589.6	9,352.0	137.8	138.2	168.18	-8,098.3	35.7	1,612.3	1,469.8	142.51	11.313	
16,100.0	7,774.0	17,689.6	9,352.0	139.4	139.8	168.18	-8,198.3	36.4	1,612.2	1,468.0	144.17	11.183	
16,200.0	7,774.1	17,789.6	9,352.0	141.0	141.4	168.18	-8,298.3	37.0	1,612.1	1,466.3	145.83	11.055	
16,300.0	7,774.2	17,889.6	9,352.0	142.6	143.0	168.18	-8,398.3	37.6	1,612.0	1,464.5	147.49	10.930	
16,400.0	7,774.3	17,989.6	9,352.0	144.2	144.6	168.18	-8,498.3	38.3	1,611.9	1,462.7	149.15	10.807	
16,500.0	7,774.4	18,089.6	9,352.0	145.8	146.2	168.18	-8,598.3	38.9	1,611.8	1,461.0	150.81	10.688	
16,600.0	7,774.5	18,189.6	9,352.0	147.5	147.8	168.18	-8,698.3	39.5	1,611.7	1,459.2	152.47	10.571	
16,700.0	7,774.6	18,289.6	9,352.0	149.1	149.4	168.18	-8,798.3	40.2	1,611.6	1,457.4	154.13	10.456	
16,800.0	7,774.7	18,389.6	9,352.0	150.7	151.0	168.18	-8,898.3	40.8	1,611.5	1,455.7	155.79	10.344	
16,900.0	7,774.8	18,489.6	9,352.0	152.3	152.6	168.18	-8,998.3	41.4	1,611.4	1,453.9	157.45	10.234	
17,000.0	7,774.9	18,589.6	9,352.0	153.9	154.2	168.18	-9,098.3	42.1	1,611.3	1,452.2	159.11	10.127	
17,100.0	7,775.0	18,689.6	9,352.0	155.6	155.8	168.18	-9,198.3	42.7	1,611.2	1,450.4	160.78	10.021	
17,200.0	7,775.1	18,789.6	9,352.0	157.2	157.4	168.18	-9,298.3	43.3	1,611.1	1,448.6	162.44	9.918	
17,300.0	7,775.2	18,889.6	9,352.0	158.8	159.1	168.18	-9,398.3	44.0	1,611.0	1,446.9	164.10	9.817	
17,400.0	7,775.3	18,989.6	9,352.0	160.4	160.7	168.18	-9,498.3	44.6	1,610.9	1,445.1	165.76	9.718	
17,500.0	7,775.4	19,089.6	9,352.0	162.0	162.3	168.18	-9,598.3	45.2	1,610.8	1,443.3	167.43	9.621	
17,600.0	7,775.5	19,189.6	9,352.0	163.7	163.9	168.17	-9,698.3	45.9	1,610.7	1,441.6	169.09	9.525	
17,700.0	7,775.6	19,289.6	9,352.0	165.3	165.5	168.17	-9,798.3	46.5	1,610.5	1,439.8	170.76	9.432	
17,800.0	7,775.7	19,389.6	9,352.0	166.9	167.1	168.17	-9,898.3	47.1	1,610.4	1,438.0	172.42	9.340	
17,900.0	7,775.8	19,489.6	9,352.0	168.5	168.7	168.17	-9,998.3	47.8	1,610.3	1,436.3	174.09	9.250	
18,000.0	7,775.9	19,589.6	9,352.0	170.2	170.4	168.17	-10,098.3	48.4	1,610.2	1,434.5	175.75	9.162	
18,065.3	7,776.0	19,654.9	9,352.0	171.1	171.4	168.17	-10,163.6	48.8	1,610.2	1,433.6	176.60	9.118	



Anticollision Report

Company:	Matador Production Company	Local Co-ordinate Reference:	Well Boros Federal #023H
Project:	Rustler Breaks	TVD Reference:	KB @ 3253.5usft
Reference Site:	Boros	MD Reference:	KB @ 3253.5usft
Site Error:	0.0 usft	North Reference:	Grid
Reference Well:	Boros Federal #023H	Survey Calculation Method:	Minimum Curvature
Well Error:	0.0 usft	Output errors are at	2.00 sigma
Reference Wellbore	Wellbore #1	Database:	EDM 5000.14 Single User Db
Reference Design:	BLM Plan #1	Offset TVD Reference:	Offset Datum

Offset Design Boros - Boros Federal #123H - Wellbore #1 - BLM Plan #1													Offset Site Error:	0.0 usft
Survey Program: 0-MWD													Offset Well Error:	0.0 usft
Reference		Offset		Semi Major Axis			Distance							Warning
Measured Depth	Vertical	Measured	Vertical	Reference	Offset	Highside	Offset Wellbore Centre		Between	Between	Minimum	Separation		
Depth (usft)	Depth (usft)	Depth (usft)	Depth (usft)	(usft)	(usft)	Toolface (°)	+N/-S (usft)	+E/-W (usft)	Centres (usft)	Ellipses (usft)	Separation (usft)	Factor		
0.0	0.0	0.0	0.0	0.0	0.0	-90.30	-0.2	-30.1	30.1					
100.0	100.0	100.0	100.0	0.1	0.1	-90.30	-0.2	-30.1	30.1	29.9	0.26	117.497		
200.0	200.0	200.0	200.0	0.5	0.5	-90.30	-0.2	-30.1	30.1	29.1	0.97	30.945		
300.0	300.0	300.0	300.0	0.8	0.8	-90.30	-0.2	-30.1	30.1	28.4	1.69	17.819		
400.0	400.0	400.0	400.0	1.2	1.2	-90.30	-0.2	-30.1	30.1	27.7	2.41	12.512		
500.0	500.0	500.0	500.0	1.6	1.6	-90.30	-0.2	-30.1	30.1	27.0	3.12	9.641		
600.0	600.0	600.0	600.0	1.9	1.9	-90.30	-0.2	-30.1	30.1	26.3	3.84	7.841		
700.0	700.0	700.0	700.0	2.3	2.3	-90.30	-0.2	-30.1	30.1	25.6	4.56	6.608		
800.0	800.0	800.0	800.0	2.6	2.6	-90.30	-0.2	-30.1	30.1	24.8	5.27	5.710		
900.0	900.0	900.0	900.0	3.0	3.0	-90.30	-0.2	-30.1	30.1	24.1	5.99	5.027		
1,000.0	1,000.0	1,000.0	1,000.0	3.4	3.4	-90.30	-0.2	-30.1	30.1	23.4	6.71	4.489		
1,100.0	1,100.0	1,100.0	1,100.0	3.7	3.7	-90.30	-0.2	-30.1	30.1	22.7	7.43	4.056		
1,200.0	1,200.0	1,200.0	1,200.0	4.1	4.1	-90.30	-0.2	-30.1	30.1	22.0	8.14	3.699		
1,300.0	1,300.0	1,300.0	1,300.0	4.4	4.4	-90.30	-0.2	-30.1	30.1	21.3	8.86	3.399		
1,400.0	1,400.0	1,400.0	1,400.0	4.8	4.8	-90.30	-0.2	-30.1	30.1	20.5	9.58	3.145		
1,500.0	1,500.0	1,500.0	1,500.0	5.1	5.1	-90.30	-0.2	-30.1	30.1	19.8	10.29	2.926		
1,600.0	1,600.0	1,600.3	1,600.2	5.5	5.5	-88.82	0.6	-29.7	29.7	18.7	11.01	2.698		
1,700.0	1,700.0	1,700.4	1,700.4	5.9	5.9	-84.14	2.9	-28.4	28.6	16.9	11.72	2.438		
1,800.0	1,800.0	1,800.5	1,800.4	6.2	6.2	-75.62	6.8	-26.3	27.2	14.8	12.44	2.186		
1,900.0	1,900.0	1,900.4	1,900.0	6.6	6.6	-62.65	12.1	-23.4	26.4	13.2	13.16	2.003		
1,908.6	1,908.6	1,908.9	1,908.6	6.6	6.6	-61.33	12.6	-23.1	26.4	13.1	13.22	1.994 CC, ES		
2,000.0	2,000.0	2,000.0	1,999.4	6.9	6.9	-46.02	19.0	-19.7	27.3	13.5	13.87	1.970		
2,100.0	2,100.0	2,099.3	2,098.2	7.3	7.3	-28.92	27.3	-15.1	31.3	16.7	14.57	2.145		
2,200.0	2,200.0	2,198.3	2,196.6	7.7	7.7	-14.68	37.1	-9.7	38.5	23.3	15.26	2.526		
2,300.0	2,300.0	2,303.2	2,294.3	8.0	8.0	-4.23	48.4	-3.6	48.9	32.9	15.96	3.062		
2,400.0	2,400.0	2,404.1	2,392.3	8.4	8.4	2.87	60.5	3.0	61.0	44.4	16.66	3.663		
2,500.0	2,500.0	2,505.1	2,490.4	8.7	8.8	7.57	72.6	9.6	73.8	56.5	17.37	4.250		
2,600.0	2,600.0	2,606.1	2,588.5	9.1	9.2	10.87	84.7	16.3	87.0	68.9	18.09	4.808		
2,700.0	2,700.0	2,707.0	2,686.5	9.4	9.6	13.30	96.8	22.9	100.3	81.5	18.81	5.335		
2,800.0	2,800.0	2,792.0	2,784.6	9.8	9.9	15.15	108.8	29.5	113.8	94.3	19.47	5.846		
2,900.0	2,900.0	2,909.0	2,882.7	10.2	10.4	16.62	120.9	36.1	127.4	107.1	20.25	6.292		
3,000.0	3,000.0	3,010.0	2,980.7	10.5	10.8	17.80	133.0	42.7	141.0	120.1	20.97	6.726		
3,100.0	3,100.0	3,089.1	3,078.8	10.9	11.1	18.77	145.1	49.3	154.7	133.1	21.61	7.160		
3,200.0	3,200.0	3,188.1	3,176.8	11.2	11.5	19.58	157.2	55.9	168.5	146.1	22.33	7.546		
3,300.0	3,300.0	3,287.1	3,274.9	11.6	11.9	20.27	169.3	62.5	182.2	159.2	23.04	7.908		
3,400.0	3,400.0	3,386.1	3,373.0	12.0	12.3	20.87	181.4	69.1	196.0	172.2	23.76	8.250		
3,500.0	3,500.0	3,485.2	3,471.0	12.3	12.6	21.38	193.5	75.8	209.8	185.3	24.48	8.572		
3,505.4	3,505.4	3,509.5	3,476.4	12.3	12.7	21.41	194.1	76.1	210.6	186.0	24.58	8.564		
3,600.0	3,600.0	3,584.3	3,569.2	12.7	13.0	-12.18	205.6	82.4	222.9	197.7	25.19	8.846		
3,700.0	3,700.0	3,683.6	3,667.6	13.0	13.4	-11.88	217.7	89.0	234.2	208.3	25.91	9.040		
3,800.0	3,799.9	3,783.2	3,766.1	13.4	13.8	-11.70	229.9	95.7	243.9	217.3	26.63	9.160		
3,900.0	3,899.7	3,882.8	3,864.8	13.7	14.2	-11.61	242.1	102.3	251.9	224.5	27.35	9.210		
4,000.0	3,999.4	3,982.7	3,963.7	14.1	14.6	-11.60	254.2	109.0	258.2	230.1	28.07	9.197		
4,100.0	4,098.9	4,082.5	4,062.6	14.5	15.1	-11.68	266.4	115.6	262.7	233.9	28.80	9.124		
4,200.0	4,198.3	4,182.5	4,161.6	14.8	15.5	-11.83	278.6	122.3	265.6	236.1	29.52	8.997		
4,300.0	4,297.4	4,282.5	4,260.6	15.2	15.9	-12.06	290.9	129.0	266.8	236.5	30.25	8.819		
4,305.4	4,302.8	4,287.9	4,266.0	15.2	15.9	-12.07	291.5	129.3	266.8	236.5	30.29	8.808		
4,400.0	4,396.5	4,382.5	4,359.6	15.5	16.3	-12.33	303.1	135.7	267.0	236.0	30.98	8.619		
4,500.0	4,495.5	4,482.5	4,458.6	15.9	16.7	-12.60	315.3	142.3	267.2	235.5	31.71	8.427		
4,600.0	4,594.5	4,587.5	4,562.7	16.3	17.1	-12.91	327.5	149.0	266.8	234.3	32.50	8.208		
4,700.0	4,693.6	4,694.8	4,669.5	16.6	17.5	-13.31	337.5	154.5	263.7	230.4	33.30	7.919		
4,800.0	4,792.6	4,801.9	4,776.2	17.0	17.9	-13.82	344.9	158.5	257.9	223.8	34.08	7.568		

CC - Min centre to center distance or convergent point, SF - min separation factor, ES - min ellipse separation



Anticollision Report

Company:	Matador Production Company	Local Co-ordinate Reference:	Well Boros Federal #023H
Project:	Rustler Breaks	TVD Reference:	KB @ 3253.5usft
Reference Site:	Boros	MD Reference:	KB @ 3253.5usft
Site Error:	0.0 usft	North Reference:	Grid
Reference Well:	Boros Federal #023H	Survey Calculation Method:	Minimum Curvature
Well Error:	0.0 usft	Output errors are at	2.00 sigma
Reference Wellbore	Wellbore #1	Database:	EDM 5000.14 Single User Db
Reference Design:	BLM Plan #1	Offset TVD Reference:	Offset Datum

Offset Design Boros - Boros Federal #123H - Wellbore #1 - BLM Plan #1													Offset Site Error:	0.0 usft
Survey Program: 0-MWD													Offset Well Error:	0.0 usft
Reference		Offset		Semi Major Axis			Distance						Warning	
Measured Depth (usft)	Vertical Depth (usft)	Measured Depth (usft)	Vertical Depth (usft)	Reference (usft)	Offset (usft)	Highside Toolface (°)	Offset Wellbore Centre +N/-S (usft)	+E/-W (usft)	Between Centres (usft)	Between Ellipses (usft)	Minimum Separation (usft)	Separation Factor		
4,900.0	4,891.6	4,908.5	4,882.6	17.4	18.3	-14.46	349.6	161.1	249.4	214.6	34.82	7.161		
5,000.0	4,990.6	5,014.5	4,988.6	17.8	18.7	-15.26	351.7	162.2	238.1	202.6	35.53	6.701		
5,100.0	5,089.7	5,115.6	5,089.7	18.2	19.0	-16.20	351.8	162.3	224.9	188.6	36.24	6.204		
5,200.0	5,188.7	5,214.6	5,188.7	18.5	19.4	-17.25	351.8	162.3	211.5	174.6	36.96	5.723		
5,300.0	5,287.7	5,313.6	5,287.7	18.9	19.7	-18.45	351.8	162.3	198.3	160.6	37.68	5.262		
5,400.0	5,386.8	5,412.6	5,386.8	19.3	20.0	-19.81	351.8	162.3	185.1	146.7	38.40	4.820		
5,500.0	5,485.8	5,511.7	5,485.8	19.7	20.4	-21.38	351.8	162.3	172.1	132.9	39.13	4.397		
5,600.0	5,584.8	5,610.7	5,584.8	20.1	20.7	-23.20	351.8	162.3	159.2	119.3	39.87	3.992		
5,700.0	5,683.8	5,709.7	5,683.8	20.5	21.0	-25.34	351.8	162.3	146.4	105.8	40.61	3.606		
5,800.0	5,782.9	5,808.7	5,782.9	20.8	21.4	-27.88	351.8	162.3	134.0	92.6	41.36	3.239		
5,900.0	5,881.9	5,907.8	5,881.9	21.2	21.7	-30.94	351.8	162.3	121.8	79.7	42.13	2.892		
6,000.0	5,980.9	6,006.8	5,980.9	21.6	22.0	-34.65	351.8	162.3	110.1	67.2	42.91	2.565		
6,100.0	6,079.9	6,105.8	6,079.9	22.0	22.4	-39.22	351.8	162.3	98.9	55.2	43.72	2.263		
6,200.0	6,179.0	6,204.9	6,179.0	22.4	22.7	-44.90	351.8	162.3	88.5	44.0	44.55	1.987		
6,300.0	6,278.0	6,303.9	6,278.0	22.8	23.1	-51.98	351.8	162.3	79.2	33.8	45.42	1.744		
6,400.0	6,377.0	6,402.9	6,377.0	23.2	23.4	-60.75	351.8	162.3	71.4	25.1	46.32	1.542		
6,500.0	6,476.0	6,501.9	6,476.1	23.6	23.7	-71.30	351.8	162.3	65.7	18.5	47.21	1.392 Level 3		
6,600.0	6,575.1	6,601.0	6,575.1	24.0	24.1	-83.34	351.8	162.3	62.6	14.6	48.06	1.303 Level 3		
6,652.7	6,627.3	6,653.2	6,627.3	24.2	24.3	-90.00	351.8	162.3	62.2	13.7	48.46	1.283 Level 3		
6,687.2	6,661.4	6,687.3	6,661.4	24.3	24.4	-94.37	351.8	162.3	62.4	13.7	48.70	1.281 Level 3, SF		
6,700.0	6,674.1	6,700.0	6,674.1	24.4	24.4	-95.97	351.8	162.3	62.5	13.7	48.79	1.282 Level 3		
6,800.0	6,773.3	6,800.8	6,773.3	24.8	24.8	-106.76	351.8	162.3	65.0	15.5	49.43	1.314 Level 3		
6,900.0	6,872.9	6,901.2	6,872.9	25.2	25.1	-114.57	351.8	162.3	68.4	18.4	50.04	1.367 Level 3		
7,000.0	6,972.6	7,001.5	6,972.6	25.5	25.5	-119.75	351.8	162.3	71.7	21.0	50.66	1.414 Level 3		
7,100.0	7,072.5	7,101.6	7,072.5	25.9	25.8	-122.78	351.8	162.3	74.0	22.7	51.31	1.442 Level 3		
7,200.0	7,172.5	7,201.6	7,172.5	26.2	26.2	-123.98	351.8	162.3	75.0	23.0	51.98	1.442 Level 3		
7,220.5	7,193.0	7,218.9	7,193.0	26.3	26.2	-90.01	351.8	162.3	75.0	22.9	52.12	1.439 Level 3		
7,250.0	7,222.5	7,248.4	7,222.5	26.4	26.3	96.95	351.8	162.3	75.1	22.8	52.33	1.435 Level 3		
7,300.0	7,272.2	7,301.9	7,272.2	26.6	26.5	100.43	351.8	162.3	75.8	23.1	52.73	1.438 Level 3		
7,350.0	7,321.4	7,347.3	7,321.4	26.7	26.7	106.68	351.8	162.3	78.0	24.9	53.14	1.468 Level 3		
7,400.0	7,369.6	7,404.5	7,369.6	26.8	26.9	114.81	351.8	162.3	82.9	29.3	53.58	1.547		
7,450.0	7,416.4	7,442.3	7,416.4	26.9	27.0	123.56	351.8	162.3	91.9	38.0	53.89	1.705		
7,500.0	7,461.5	7,487.4	7,461.5	27.0	27.2	131.69	351.8	162.3	105.9	51.7	54.16	1.955		
7,550.0	7,504.6	7,530.5	7,504.6	27.1	27.3	138.53	351.8	162.3	125.1	70.8	54.37	2.302		
7,600.0	7,545.3	7,571.2	7,545.4	27.2	27.5	143.87	351.8	162.3	149.4	94.9	54.53	2.740		
7,650.0	7,583.4	7,609.3	7,583.4	27.2	27.6	147.83	351.8	162.3	178.3	123.6	54.68	3.260		
7,700.0	7,618.4	7,644.3	7,618.5	27.3	27.7	150.60	351.8	162.3	211.2	156.3	54.81	3.852		
7,750.0	7,650.3	7,676.2	7,650.3	27.3	27.8	152.34	351.8	162.3	247.6	192.7	54.93	4.507		
7,800.0	7,678.6	7,704.5	7,678.6	27.4	27.9	153.13	351.8	162.3	287.1	232.1	55.03	5.217		
7,850.0	7,703.3	7,729.2	7,703.3	27.4	28.0	152.93	351.8	162.3	329.3	274.2	55.12	5.974		
7,900.0	7,724.0	7,749.9	7,724.0	27.4	28.1	151.53	351.8	162.3	373.7	318.5	55.20	6.771		
7,950.0	7,740.8	7,766.7	7,740.8	27.6	28.1	148.40	351.8	162.3	420.0	364.7	55.25	7.601		
8,000.0	7,753.3	7,779.2	7,753.3	27.7	28.2	142.28	351.8	162.3	467.7	412.4	55.29	8.459		
8,050.0	7,761.6	7,787.5	7,761.6	27.8	28.2	130.07	351.8	162.3	516.4	461.1	55.31	9.337		
8,100.0	7,765.6	7,808.5	7,765.6	28.0	28.3	105.06	351.8	162.3	565.7	510.4	55.37	10.218		
8,120.5	7,765.9	7,808.2	7,765.9	28.1	28.3	90.00	351.8	162.3	586.1	530.7	55.36	10.586		
8,200.0	7,766.0	7,808.2	7,766.0	28.4	28.3	90.11	351.8	162.3	664.9	609.5	55.34	12.014		
8,300.0	7,766.0	7,808.1	7,766.0	28.9	28.3	90.23	351.8	162.3	763.8	708.5	55.32	13.807		
8,400.0	7,766.1	7,808.0	7,766.1	29.4	28.3	90.32	351.8	162.3	862.5	807.2	55.30	15.598		
8,422.7	7,766.1	7,808.0	7,766.1	29.5	28.3	90.34	351.8	162.3	884.9	829.6	55.29	16.004		
8,500.0	7,766.2	7,807.9	7,766.2	30.0	28.3	90.37	351.8	162.3	961.1	905.9	55.28	17.387		
8,600.0	7,766.3	7,807.8	7,766.3	30.6	28.3	90.41	351.8	162.3	1,060.0	1,004.7	55.27	19.179		

CC - Min centre to center distance or convergent point, SF - min separation factor, ES - min ellipse separation



Anticollision Report

Company:	Matador Production Company	Local Co-ordinate Reference:	Well Boros Federal #023H
Project:	Rustler Breaks	TVD Reference:	KB @ 3253.5usft
Reference Site:	Boros	MD Reference:	KB @ 3253.5usft
Site Error:	0.0 usft	North Reference:	Grid
Reference Well:	Boros Federal #023H	Survey Calculation Method:	Minimum Curvature
Well Error:	0.0 usft	Output errors are at	2.00 sigma
Reference Wellbore	Wellbore #1	Database:	EDM 5000.14 Single User Db
Reference Design:	BLM Plan #1	Offset TVD Reference:	Offset Datum

Offset Design Boros - Boros Federal #123H - Wellbore #1 - BLM Plan #1													Offset Site Error:	0.0 usft
Survey Program: 0-MWD													Offset Well Error:	0.0 usft
Reference		Offset		Semi Major Axis			Distance							Warning
Measured Depth (usft)	Vertical Depth (usft)	Measured Depth (usft)	Vertical Depth (usft)	Reference (usft)	Offset (usft)	Highside Toolface (°)	Offset Wellbore Centre +N/-S (usft)	+E/-W (usft)	Between Centres (usft)	Between Ellipses (usft)	Minimum Separation (usft)	Separation Factor		
8,700.0	7,766.4	7,807.7	7,766.4	31.4	28.3	90.45	351.8	162.3	1,159.1	1,103.8	55.26	20.974		
8,800.0	7,766.5	7,807.6	7,766.5	32.2	28.3	90.49	351.8	162.3	1,258.3	1,203.0	55.26	22.771		
8,900.0	7,766.6	7,807.5	7,766.6	33.1	28.3	90.52	351.8	162.3	1,357.6	1,302.4	55.26	24.569		
9,000.0	7,766.7	7,807.4	7,766.7	34.0	28.3	90.56	351.8	162.3	1,457.0	1,401.8	55.26	26.367		
9,100.0	7,766.8	7,807.3	7,766.8	35.0	28.3	90.60	351.8	162.3	1,556.5	1,501.3	55.26	28.165		
9,200.0	7,766.9	7,807.2	7,766.9	36.0	28.3	90.64	351.8	162.3	1,656.1	1,600.8	55.27	29.964		
9,300.0	7,767.0	7,807.1	7,767.0	37.1	28.3	90.68	351.8	162.3	1,755.7	1,700.4	55.28	31.761		
9,400.0	7,767.1	7,807.0	7,767.1	38.2	28.3	90.72	351.8	162.3	1,855.3	1,800.1	55.29	33.558		
9,500.0	7,767.2	7,806.9	7,767.2	39.3	28.3	90.76	351.8	162.3	1,955.0	1,899.7	55.30	35.355		
9,600.0	7,767.3	7,806.8	7,767.3	40.5	28.3	90.80	351.8	162.3	2,054.7	1,999.4	55.31	37.150		
9,700.0	7,767.4	7,806.7	7,767.4	41.7	28.3	90.84	351.8	162.3	2,154.5	2,099.2	55.32	38.943		
9,800.0	7,767.5	12,001.5	9,957.0	43.0	48.5	-180.00	-1,896.4	327.7	2,189.4	2,149.4	40.00	54.731		
9,900.0	7,767.6	12,101.5	9,957.0	44.2	49.6	-180.00	-1,996.3	328.3	2,189.3	2,148.0	41.36	52.928		
10,000.0	7,767.7	12,201.5	9,957.0	45.5	50.7	-180.00	-2,096.3	328.9	2,189.2	2,146.5	42.74	51.223		
10,100.0	7,767.8	12,301.5	9,957.0	46.8	51.9	-180.00	-2,196.3	329.5	2,189.1	2,145.0	44.13	49.609		
10,200.0	7,767.9	12,401.5	9,957.0	48.2	53.1	-180.00	-2,296.3	330.2	2,189.0	2,143.5	45.53	48.083		
10,300.0	7,768.0	12,501.5	9,957.0	49.5	54.4	-180.00	-2,396.3	330.8	2,188.9	2,142.0	46.94	46.636		
10,400.0	7,768.1	12,601.5	9,957.0	50.9	55.6	-180.00	-2,496.3	331.4	2,188.8	2,140.5	48.36	45.266		
10,500.0	7,768.2	12,701.5	9,957.0	52.3	56.9	-180.00	-2,596.3	332.0	2,188.7	2,138.9	49.78	43.965		
10,600.0	7,768.3	12,801.5	9,957.0	53.7	58.2	-180.00	-2,696.3	332.7	2,188.6	2,137.4	51.22	42.730		
10,700.0	7,768.4	12,901.5	9,957.0	55.1	59.5	-180.00	-2,796.3	333.3	2,188.5	2,135.9	52.66	41.557		
10,800.0	7,768.5	13,001.5	9,957.0	56.5	60.8	-180.00	-2,896.3	333.9	2,188.4	2,134.3	54.11	40.441		
10,900.0	7,768.6	13,101.5	9,957.0	58.0	62.2	-180.00	-2,996.3	334.5	2,188.3	2,132.7	55.57	39.379		
11,000.0	7,768.7	13,201.5	9,957.0	59.4	63.5	-180.00	-3,096.3	335.2	2,188.2	2,131.2	57.03	38.368		
11,100.0	7,768.8	13,301.5	9,957.0	60.9	64.9	-180.00	-3,196.3	335.8	2,188.1	2,129.6	58.50	37.403		
11,200.0	7,769.0	13,401.5	9,957.0	62.4	66.3	-180.00	-3,296.3	336.4	2,188.0	2,128.0	59.97	36.483		
11,300.0	7,769.1	13,501.5	9,957.0	63.8	67.7	-180.00	-3,396.3	337.0	2,187.9	2,126.5	61.45	35.604		
11,400.0	7,769.2	13,601.5	9,957.0	65.3	69.1	-180.00	-3,496.3	337.6	2,187.8	2,124.9	62.93	34.764		
11,500.0	7,769.3	13,701.5	9,957.0	66.8	70.5	-180.00	-3,596.3	338.3	2,187.7	2,123.3	64.42	33.960		
11,600.0	7,769.4	13,801.5	9,957.0	68.3	71.9	-180.00	-3,696.3	338.9	2,187.6	2,121.7	65.91	33.191		
11,700.0	7,769.5	13,901.5	9,957.0	69.8	73.4	-179.99	-3,796.3	339.5	2,187.5	2,120.1	67.40	32.454		
11,800.0	7,769.6	14,001.5	9,957.0	71.3	74.8	-179.99	-3,896.3	340.1	2,187.4	2,118.5	68.90	31.747		
11,900.0	7,769.7	14,101.5	9,957.0	72.9	76.3	-179.99	-3,996.3	340.8	2,187.3	2,116.9	70.40	31.069		
12,000.0	7,769.8	14,201.5	9,957.0	74.4	77.7	-179.99	-4,096.3	341.4	2,187.2	2,115.3	71.90	30.419		
12,100.0	7,769.9	14,301.5	9,957.0	75.9	79.2	-179.99	-4,196.3	342.0	2,187.1	2,113.7	73.41	29.793		
12,200.0	7,770.0	14,401.5	9,957.0	77.5	80.7	-179.99	-4,296.3	342.6	2,187.0	2,112.1	74.92	29.192		
12,300.0	7,770.1	14,501.5	9,957.0	79.0	82.1	-179.99	-4,396.3	343.3	2,186.9	2,110.5	76.43	28.614		
12,400.0	7,770.2	14,601.5	9,957.0	80.5	83.6	-179.99	-4,496.3	343.9	2,186.8	2,108.8	77.94	28.057		
12,500.0	7,770.3	14,701.5	9,957.0	82.1	85.1	-179.99	-4,596.3	344.5	2,186.7	2,107.2	79.46	27.521		
12,600.0	7,770.4	14,801.5	9,957.0	83.6	86.6	-179.99	-4,696.3	345.1	2,186.6	2,105.6	80.97	27.004		
12,700.0	7,770.5	14,901.5	9,957.0	85.2	88.1	-179.99	-4,796.3	345.8	2,186.5	2,104.0	82.49	26.505		
12,800.0	7,770.6	15,001.5	9,957.0	86.8	89.6	-179.99	-4,896.3	346.4	2,186.4	2,102.4	84.01	26.024		
12,900.0	7,770.7	15,101.5	9,957.0	88.3	91.1	-179.99	-4,996.3	347.0	2,186.3	2,100.7	85.54	25.560		
13,000.0	7,770.8	15,201.5	9,957.0	89.9	92.7	-179.99	-5,096.3	347.6	2,186.2	2,099.1	87.06	25.111		
13,100.0	7,770.9	15,301.5	9,957.0	91.5	94.2	-179.99	-5,196.3	348.3	2,186.1	2,097.5	88.59	24.677		
13,200.0	7,771.0	15,401.5	9,957.0	93.0	95.7	-179.99	-5,296.3	348.9	2,186.0	2,095.9	90.11	24.258		
13,300.0	7,771.1	15,501.5	9,957.0	94.6	97.2	-179.99	-5,396.3	349.5	2,185.9	2,094.2	91.64	23.852		
13,400.0	7,771.2	15,601.5	9,957.0	96.2	98.8	-179.99	-5,496.3	350.1	2,185.8	2,092.6	93.17	23.459		
13,500.0	7,771.3	15,701.5	9,957.0	97.8	100.3	-179.99	-5,596.3	350.8	2,185.7	2,091.0	94.70	23.079		
13,600.0	7,771.4	15,801.5	9,957.0	99.3	101.9	-179.99	-5,696.3	351.4	2,185.6	2,089.3	96.24	22.710		
13,700.0	7,771.5	15,901.5	9,957.0	100.9	103.4	-179.99	-5,796.3	352.0	2,185.5	2,087.7	97.77	22.353		
13,800.0	7,771.6	16,001.5	9,957.0	102.5	105.0	-179.99	-5,896.3	352.6	2,185.4	2,086.0	99.31	22.006		

CC - Min centre to center distance or convergent point, SF - min separation factor, ES - min ellipse separation



Anticollision Report

Company:	Matador Production Company	Local Co-ordinate Reference:	Well Boros Federal #023H
Project:	Rustler Breaks	TVD Reference:	KB @ 3253.5usft
Reference Site:	Boros	MD Reference:	KB @ 3253.5usft
Site Error:	0.0 usft	North Reference:	Grid
Reference Well:	Boros Federal #023H	Survey Calculation Method:	Minimum Curvature
Well Error:	0.0 usft	Output errors are at	2.00 sigma
Reference Wellbore	Wellbore #1	Database:	EDM 5000.14 Single User Db
Reference Design:	BLM Plan #1	Offset TVD Reference:	Offset Datum

Offset Design Boros - Boros Federal #123H - Wellbore #1 - BLM Plan #1													Offset Site Error:	0.0 usft
Survey Program: 0-MWD													Offset Well Error:	0.0 usft
Reference		Offset		Semi Major Axis			Distance						Warning	
Measured Depth (usft)	Vertical Depth (usft)	Measured Depth (usft)	Vertical Depth (usft)	Reference (usft)	Offset (usft)	Highside Toolface (°)	Offset Wellbore Centre +N/-S (usft)	+E/-W (usft)	Between Centres (usft)	Between Ellipses (usft)	Minimum Separation (usft)	Separation Factor		
13,900.0	7,771.7	16,101.5	9,957.0	104.1	106.5	-179.99	-5,996.3	353.3	2,185.3	2,084.4	100.84	21.670		
14,000.0	7,771.8	16,201.5	9,957.0	105.7	108.1	-179.99	-6,096.3	353.9	2,185.2	2,082.8	102.38	21.344		
14,100.0	7,771.9	16,301.5	9,957.0	107.3	109.6	-179.99	-6,196.3	354.5	2,185.0	2,081.1	103.92	21.027		
14,200.0	7,772.0	16,401.5	9,957.0	108.9	111.2	-179.99	-6,296.3	355.1	2,184.9	2,079.5	105.46	20.719		
14,300.0	7,772.1	16,501.5	9,957.0	110.5	112.7	-179.99	-6,396.3	355.8	2,184.8	2,077.8	107.00	20.420		
14,400.0	7,772.2	16,601.5	9,957.0	112.1	114.3	-179.99	-6,496.3	356.4	2,184.7	2,076.2	108.54	20.129		
14,500.0	7,772.3	16,701.5	9,957.0	113.6	115.9	-179.99	-6,596.3	357.0	2,184.6	2,074.6	110.08	19.846		
14,600.0	7,772.4	16,801.5	9,957.0	115.2	117.4	-179.99	-6,696.3	357.6	2,184.5	2,072.9	111.62	19.571		
14,700.0	7,772.5	16,901.5	9,957.0	116.8	119.0	-179.99	-6,796.3	358.3	2,184.4	2,071.3	113.16	19.303		
14,800.0	7,772.6	17,001.5	9,957.0	118.4	120.6	-179.99	-6,896.3	358.9	2,184.3	2,069.6	114.71	19.043		
14,900.0	7,772.7	17,101.5	9,957.0	120.1	122.2	-179.99	-6,996.2	359.5	2,184.2	2,068.0	116.25	18.789		
15,000.0	7,772.9	17,201.5	9,957.0	121.7	123.7	-179.99	-7,096.2	360.1	2,184.1	2,066.3	117.80	18.542		
15,100.0	7,773.0	17,301.5	9,957.0	123.3	125.3	-179.99	-7,196.2	360.8	2,184.0	2,064.7	119.34	18.301		
15,200.0	7,773.1	17,401.5	9,957.0	124.9	126.9	-179.99	-7,296.2	361.4	2,183.9	2,063.0	120.89	18.066		
15,300.0	7,773.2	17,501.5	9,957.0	126.5	128.5	-179.99	-7,396.2	362.0	2,183.8	2,061.4	122.44	17.837		
15,400.0	7,773.3	17,601.5	9,957.0	128.1	130.1	-179.99	-7,496.2	362.6	2,183.7	2,059.7	123.98	17.613		
15,500.0	7,773.4	17,701.5	9,957.0	129.7	131.6	-179.99	-7,596.2	363.3	2,183.6	2,058.1	125.53	17.395		
15,600.0	7,773.5	17,801.5	9,957.0	131.3	133.2	-179.99	-7,696.2	363.9	2,183.5	2,056.4	127.08	17.182		
15,700.0	7,773.6	17,901.5	9,957.0	132.9	134.8	-179.99	-7,796.2	364.5	2,183.4	2,054.8	128.63	16.975		
15,800.0	7,773.7	18,001.5	9,957.0	134.5	136.4	-179.99	-7,896.2	365.1	2,183.3	2,053.1	130.18	16.772		
15,900.0	7,773.8	18,101.5	9,957.0	136.1	138.0	-179.99	-7,996.2	365.8	2,183.2	2,051.5	131.73	16.574		
16,000.0	7,773.9	18,201.5	9,957.0	137.8	139.6	-179.99	-8,096.2	366.4	2,183.1	2,049.8	133.28	16.380		
16,100.0	7,774.0	18,301.5	9,957.0	139.4	141.2	-179.99	-8,196.2	367.0	2,183.0	2,048.2	134.83	16.191		
16,200.0	7,774.1	18,401.5	9,957.0	141.0	142.8	-179.99	-8,296.2	367.6	2,182.9	2,046.5	136.38	16.006		
16,300.0	7,774.2	18,501.5	9,957.0	142.6	144.4	-179.99	-8,396.2	368.3	2,182.8	2,044.9	137.93	15.825		
16,400.0	7,774.3	18,601.5	9,957.0	144.2	146.0	-179.99	-8,496.2	368.9	2,182.7	2,043.2	139.48	15.648		
16,500.0	7,774.4	18,701.5	9,957.0	145.8	147.6	-179.99	-8,596.2	369.5	2,182.6	2,041.6	141.04	15.475		
16,600.0	7,774.5	18,801.5	9,957.0	147.5	149.2	-179.99	-8,696.2	370.1	2,182.5	2,039.9	142.59	15.306		
16,700.0	7,774.6	18,901.5	9,957.0	149.1	150.8	-179.99	-8,796.2	370.8	2,182.4	2,038.2	144.14	15.140		
16,800.0	7,774.7	19,001.5	9,957.0	150.7	152.4	-179.99	-8,896.2	371.4	2,182.3	2,036.6	145.70	14.978		
16,900.0	7,774.8	19,101.5	9,957.0	152.3	154.0	-179.99	-8,996.2	372.0	2,182.2	2,034.9	147.25	14.820		
17,000.0	7,774.9	19,201.5	9,957.0	153.9	155.6	-179.99	-9,096.2	372.6	2,182.1	2,033.3	148.80	14.664		
17,100.0	7,775.0	19,301.5	9,957.0	155.6	157.2	-179.99	-9,196.2	373.3	2,182.0	2,031.6	150.36	14.512		
17,200.0	7,775.1	19,401.5	9,957.0	157.2	158.8	-179.99	-9,296.2	373.9	2,181.9	2,030.0	151.91	14.363		
17,300.0	7,775.2	19,501.5	9,957.0	158.8	160.4	-179.99	-9,396.2	374.5	2,181.8	2,028.3	153.47	14.216		
17,400.0	7,775.3	19,601.5	9,957.0	160.4	162.0	-179.99	-9,496.2	375.1	2,181.7	2,026.6	155.02	14.073		
17,500.0	7,775.4	19,701.5	9,957.0	162.0	163.6	-179.99	-9,596.2	375.8	2,181.6	2,025.0	156.58	13.933		
17,600.0	7,775.5	19,801.5	9,957.0	163.7	165.2	-179.99	-9,696.2	376.4	2,181.5	2,023.3	158.14	13.795		
17,700.0	7,775.6	19,901.5	9,957.0	165.3	166.8	-179.99	-9,796.2	377.0	2,181.4	2,021.7	159.69	13.660		
17,800.0	7,775.7	19,998.5	9,957.0	166.9	168.4	-179.99	-9,896.2	377.6	2,181.3	2,020.0	161.23	13.529		
17,900.0	7,775.8	20,101.5	9,957.0	168.5	170.1	-179.99	-9,996.2	378.3	2,181.2	2,018.4	162.81	13.397		
18,000.0	7,775.9	20,201.5	9,957.0	170.2	171.7	-179.99	-10,096.2	378.9	2,181.1	2,016.7	164.36	13.270		
18,065.3	7,776.0	20,263.8	9,957.0	171.1	172.7	-179.99	-10,161.5	379.3	2,181.0	2,015.9	165.10	13.210		



Anticollision Report

Company:	Matador Production Company	Local Co-ordinate Reference:	Well Boros Federal #023H
Project:	Rustler Breaks	TVD Reference:	KB @ 3253.5usft
Reference Site:	Boros	MD Reference:	KB @ 3253.5usft
Site Error:	0.0 usft	North Reference:	Grid
Reference Well:	Boros Federal #023H	Survey Calculation Method:	Minimum Curvature
Well Error:	0.0 usft	Output errors are at	2.00 sigma
Reference Wellbore	Wellbore #1	Database:	EDM 5000.14 Single User Db
Reference Design:	BLM Plan #1	Offset TVD Reference:	Offset Datum

Offset Design Boros - Boros Federal #133H - Wellbore #1 - BLM Plan #1													Offset Site Error:	0.0 usft
Survey Program: 0-MWD													Offset Well Error:	0.0 usft
Reference		Offset		Semi Major Axis			Distance							Warning
Measured Depth (usft)	Vertical Depth (usft)	Measured Depth (usft)	Vertical Depth (usft)	Reference (usft)	Offset (usft)	Highside Toolface (°)	Offset Wellbore Centre +N/-S (usft)	+E/-W (usft)	Between Centres (usft)	Between Ellipses (usft)	Minimum Separation (usft)	Separation Factor		
0.0	0.0	1.0	-1.0	0.0	0.0	110.24	-29.6	80.2	85.4					
100.0	100.0	101.0	99.0	0.1	0.1	110.24	-29.6	80.2	85.4	85.2	0.26	328.769		
200.0	200.0	201.0	199.0	0.5	0.5	110.24	-29.6	80.2	85.4	84.5	0.98	87.465		
300.0	300.0	301.0	299.0	0.8	0.8	110.24	-29.6	80.2	85.4	83.7	1.69	50.442		
400.0	400.0	401.0	399.0	1.2	1.2	110.24	-29.6	80.2	85.4	83.0	2.41	35.441		
500.0	500.0	501.0	499.0	1.6	1.6	110.24	-29.6	80.2	85.4	82.3	3.13	27.317		
600.0	600.0	601.0	599.0	1.9	1.9	110.24	-29.6	80.2	85.4	81.6	3.84	22.223		
700.0	700.0	701.0	699.0	2.3	2.3	110.24	-29.6	80.2	85.4	80.9	4.56	18.730		
800.0	800.0	801.0	799.0	2.6	2.6	110.24	-29.6	80.2	85.4	80.2	5.28	16.186		
900.0	900.0	901.0	899.0	3.0	3.0	110.24	-29.6	80.2	85.4	79.4	6.00	14.250		
1,000.0	1,000.0	1,001.0	999.0	3.4	3.4	110.24	-29.6	80.2	85.4	78.7	6.71	12.728		
1,100.0	1,100.0	1,101.0	1,099.0	3.7	3.7	110.24	-29.6	80.2	85.4	78.0	7.43	11.500		
1,200.0	1,200.0	1,201.0	1,199.0	4.1	4.1	110.24	-29.6	80.2	85.4	77.3	8.15	10.488		
1,300.0	1,300.0	1,301.0	1,299.0	4.4	4.4	110.24	-29.6	80.2	85.4	76.6	8.86	9.640		
1,400.0	1,400.0	1,401.0	1,399.0	4.8	4.8	110.24	-29.6	80.2	85.4	75.9	9.58	8.918		
1,500.0	1,500.0	1,499.0	1,499.0	5.1	5.1	110.24	-29.6	80.2	85.4	75.1	10.29	8.303 CC		
1,600.0	1,600.0	1,598.5	1,598.5	5.5	5.5	109.70	-28.9	80.7	85.7	74.7	11.00	7.790 ES		
1,700.0	1,700.0	1,698.0	1,697.9	5.9	5.9	108.09	-26.9	82.3	86.6	74.9	11.71	7.393		
1,800.0	1,800.0	1,797.3	1,797.2	6.2	6.2	105.48	-23.5	85.0	88.2	75.8	12.42	7.101		
1,900.0	1,900.0	1,896.5	1,896.2	6.6	6.6	102.00	-18.9	88.8	90.8	77.7	13.13	6.914		
2,000.0	2,000.0	1,995.4	1,994.8	6.9	6.9	97.84	-12.9	93.6	94.6	80.7	13.84	6.834		
2,100.0	2,100.0	2,094.0	2,093.0	7.3	7.3	93.22	-5.6	99.5	99.8	85.3	14.54	6.865		
2,200.0	2,200.0	2,192.3	2,190.6	7.7	7.6	88.40	3.0	106.4	106.7	91.5	15.23	7.007		
2,300.0	2,300.0	2,290.2	2,287.7	8.0	8.0	83.60	12.8	114.3	115.6	99.6	15.92	7.258		
2,400.0	2,400.0	2,387.6	2,384.0	8.4	8.4	79.03	23.9	123.2	126.4	109.8	16.60	7.613		
2,500.0	2,500.0	2,484.5	2,479.6	8.7	8.7	74.80	36.2	133.1	139.3	122.0	17.27	8.064		
2,600.0	2,600.0	2,582.6	2,576.3	9.1	9.1	71.03	49.4	143.8	153.7	135.7	17.96	8.557		
2,700.0	2,700.0	2,681.1	2,673.3	9.4	9.5	67.90	62.7	154.5	168.7	150.0	18.67	9.038		
2,800.0	2,800.0	2,779.6	2,770.3	9.8	9.9	65.28	76.1	165.2	184.1	164.8	19.37	9.505		
2,900.0	2,900.0	2,878.1	2,867.3	10.2	10.3	63.07	89.4	175.9	199.9	179.8	20.08	9.954		
3,000.0	3,000.0	2,976.6	2,964.3	10.5	10.7	61.19	102.7	186.7	215.9	195.1	20.79	10.384		
3,100.0	3,100.0	3,075.0	3,061.2	10.9	11.1	59.56	116.0	197.4	232.1	210.6	21.50	10.794		
3,200.0	3,200.0	3,173.5	3,158.2	11.2	11.5	58.14	129.3	208.1	248.4	226.2	22.21	11.184		
3,300.0	3,300.0	3,272.0	3,255.2	11.6	11.9	56.90	142.6	218.9	264.9	242.0	22.92	11.555		
3,400.0	3,400.0	3,370.5	3,352.2	12.0	12.3	55.81	156.0	229.6	281.5	257.8	23.64	11.907		
3,500.0	3,500.0	3,469.0	3,449.2	12.3	12.7	54.84	169.3	240.3	298.1	273.8	24.35	12.242		
3,505.4	3,505.4	3,474.3	3,454.4	12.3	12.8	54.79	170.0	240.9	299.0	274.7	24.39	12.260		
3,600.0	3,600.0	3,567.6	3,546.3	12.7	13.2	19.96	182.6	251.0	314.2	289.1	25.07	12.532		
3,700.0	3,700.0	3,666.5	3,643.7	13.0	13.6	19.27	196.0	261.8	328.6	302.8	25.78	12.745		
3,800.0	3,799.9	3,765.6	3,741.3	13.4	14.0	18.74	209.4	272.6	341.5	315.0	26.50	12.884		
3,900.0	3,899.7	3,864.9	3,839.1	13.7	14.4	18.34	222.8	283.4	352.7	325.5	27.22	12.956		
4,000.0	3,999.4	3,964.5	3,937.1	14.1	14.8	18.05	236.3	294.3	362.3	334.3	27.95	12.963		
4,100.0	4,098.9	4,064.1	4,035.3	14.5	15.3	17.86	249.8	305.1	370.2	341.6	28.67	12.912		
4,200.0	4,198.3	4,163.9	4,133.6	14.8	15.7	17.77	263.3	316.0	376.5	347.1	29.40	12.807		
4,300.0	4,297.4	4,263.8	4,232.0	15.2	16.1	17.77	276.8	326.9	381.2	351.0	30.13	12.650		
4,305.4	4,302.8	4,269.3	4,237.3	15.2	16.2	17.77	277.5	327.5	381.4	351.2	30.17	12.640		
4,400.0	4,396.5	4,363.8	4,330.4	15.5	16.6	17.82	290.3	337.8	384.9	354.0	30.86	12.471		
4,500.0	4,495.5	4,463.7	4,428.8	15.9	17.0	17.87	303.8	348.7	388.6	357.0	31.60	12.299		
4,600.0	4,594.5	4,572.4	4,536.0	16.3	17.5	17.96	317.7	359.9	391.4	359.0	32.43	12.068		
4,700.0	4,693.6	4,683.5	4,646.0	16.6	17.9	18.15	329.5	369.4	391.5	358.2	33.27	11.765		
4,800.0	4,792.6	4,794.4	4,756.4	17.0	18.3	18.46	338.8	376.9	388.7	354.6	34.09	11.404		
4,900.0	4,891.6	4,905.1	4,866.7	17.4	18.8	18.88	345.6	382.4	383.2	348.3	34.87	10.990		

CC - Min centre to center distance or convergent point, SF - min separation factor, ES - min ellipse separation



Anticollision Report

Company:	Matador Production Company	Local Co-ordinate Reference:	Well Boros Federal #023H
Project:	Rustler Breaks	TVD Reference:	KB @ 3253.5usft
Reference Site:	Boros	MD Reference:	KB @ 3253.5usft
Site Error:	0.0 usft	North Reference:	Grid
Reference Well:	Boros Federal #023H	Survey Calculation Method:	Minimum Curvature
Well Error:	0.0 usft	Output errors are at	2.00 sigma
Reference Wellbore	Wellbore #1	Database:	EDM 5000.14 Single User Db
Reference Design:	BLM Plan #1	Offset TVD Reference:	Offset Datum

Offset Design													Offset Site Error:	0.0 usft
Survey Program: 0-MWD													Offset Well Error:	0.0 usft
Reference		Offset		Semi Major Axis			Distance						Warning	
Measured Depth (usft)	Vertical Depth (usft)	Measured Depth (usft)	Vertical Depth (usft)	Reference (usft)	Offset (usft)	Highside Toolface (°)	Offset Wellbore Centre +N/-S (usft)	+E/-W (usft)	Between Centres (usft)	Between Ellipses (usft)	Minimum Separation (usft)	Separation Factor		
5,000.0	4,990.6	5,015.3	4,976.7	17.8	19.2	19.44	349.9	385.8	374.8	339.2	35.61	10.525		
5,100.0	5,089.7	5,124.9	5,086.3	18.2	19.5	20.15	351.7	387.3	363.7	327.4	36.32	10.014		
5,200.0	5,188.7	5,226.3	5,187.7	18.5	19.9	20.95	351.8	387.3	350.8	313.7	37.03	9.473		
5,300.0	5,287.7	5,325.3	5,286.7	18.9	20.2	21.79	351.8	387.3	337.8	300.1	37.74	8.950		
5,400.0	5,386.8	5,424.4	5,385.8	19.3	20.5	22.70	351.8	387.3	324.9	286.4	38.46	8.448		
5,500.0	5,485.8	5,523.4	5,484.8	19.7	20.8	23.69	351.8	387.3	312.1	272.9	39.18	7.966		
5,600.0	5,584.8	5,622.4	5,583.8	20.1	21.2	24.76	351.8	387.3	299.4	259.5	39.90	7.503		
5,700.0	5,683.8	5,721.4	5,682.8	20.5	21.5	25.92	351.8	387.3	286.8	246.1	40.63	7.059		
5,800.0	5,782.9	5,820.5	5,781.9	20.8	21.8	27.19	351.8	387.3	274.3	232.9	41.36	6.632		
5,900.0	5,881.9	5,919.5	5,880.9	21.2	22.2	28.57	351.8	387.3	262.0	219.9	42.09	6.224		
6,000.0	5,980.9	6,018.5	5,979.9	21.6	22.5	30.10	351.8	387.3	249.8	207.0	42.83	5.832		
6,100.0	6,079.9	6,117.5	6,078.9	22.0	22.8	31.77	351.8	387.3	237.8	194.3	43.58	5.458		
6,200.0	6,179.0	6,216.6	6,178.0	22.4	23.2	33.63	351.8	387.3	226.1	181.8	44.33	5.100		
6,300.0	6,278.0	6,315.6	6,277.0	22.8	23.5	35.68	351.8	387.3	214.6	169.5	45.09	4.760		
6,400.0	6,377.0	6,414.6	6,376.0	23.2	23.8	37.96	351.8	387.3	203.4	157.6	45.86	4.436		
6,500.0	6,476.0	6,513.6	6,475.1	23.6	24.2	40.49	351.8	387.3	192.6	146.0	46.64	4.129		
6,600.0	6,575.1	6,612.7	6,574.1	24.0	24.5	43.32	351.8	387.3	182.2	134.8	47.44	3.841		
6,687.2	6,661.4	6,701.0	6,660.4	24.3	24.8	46.06	351.8	387.3	173.5	125.4	48.15	3.604		
6,700.0	6,674.1	6,711.7	6,673.1	24.4	24.8	46.47	351.8	387.3	172.3	124.1	48.25	3.571		
6,800.0	6,773.3	6,810.9	6,772.3	24.8	25.2	49.47	351.8	387.3	164.0	115.0	49.06	3.344		
6,900.0	6,872.9	6,910.5	6,871.9	25.2	25.5	52.06	351.8	387.3	157.9	108.0	49.85	3.167		
7,000.0	6,972.6	7,010.2	6,971.6	25.5	25.8	54.09	351.8	387.3	153.6	103.0	50.62	3.035		
7,100.0	7,072.5	7,110.1	7,071.5	25.9	26.2	55.43	351.8	387.3	151.1	99.7	51.37	2.941		
7,200.0	7,172.5	7,210.1	7,171.5	26.2	26.5	55.99	351.8	387.3	150.0	97.9	52.08	2.880		
7,220.5	7,193.0	7,230.6	7,192.0	26.3	26.6	90.01	351.8	387.3	150.0	97.8	52.23	2.872		
7,250.0	7,222.5	7,260.1	7,221.5	26.4	26.7	-83.88	351.8	387.3	149.9	97.5	52.42	2.860		
7,300.0	7,272.2	7,309.8	7,271.2	26.6	26.9	-85.73	351.8	387.3	149.5	96.8	52.68	2.837		
7,350.0	7,321.4	7,359.0	7,320.4	26.7	27.0	-89.19	351.8	387.3	149.1	96.2	52.89	2.818		
7,359.4	7,330.5	7,368.1	7,329.5	26.7	27.1	-90.00	351.8	387.3	149.0	96.1	52.92	2.816 SF		
7,400.0	7,369.6	7,407.2	7,368.6	26.8	27.2	-94.07	351.8	387.3	149.5	96.4	53.04	2.818		
7,450.0	7,416.4	7,454.0	7,415.4	26.9	27.4	-100.02	351.8	387.3	151.8	98.6	53.15	2.855		
7,500.0	7,461.5	7,500.9	7,460.5	27.0	27.5	-106.53	351.8	387.3	157.2	104.0	53.26	2.952		
7,550.0	7,504.6	7,542.2	7,503.6	27.1	27.7	-113.01	351.8	387.3	167.0	113.7	53.39	3.129		
7,600.0	7,545.3	7,582.9	7,544.4	27.2	27.8	-118.91	351.8	387.3	182.0	128.4	53.58	3.396		
7,650.0	7,583.4	7,621.0	7,582.4	27.2	27.9	-123.90	351.8	387.3	202.3	148.5	53.82	3.760		
7,700.0	7,618.4	7,656.1	7,617.5	27.3	28.1	-127.77	351.8	387.3	227.9	173.9	54.09	4.214		
7,750.0	7,650.3	7,687.9	7,649.3	27.3	28.2	-130.46	351.8	387.3	258.3	204.0	54.35	4.753		
7,800.0	7,678.6	7,716.2	7,677.6	27.4	28.3	-131.92	351.8	387.3	292.9	238.3	54.60	5.365		
7,850.0	7,703.3	7,740.9	7,702.3	27.4	28.3	-132.05	351.8	387.3	331.1	276.3	54.83	6.039		
7,900.0	7,724.0	7,761.6	7,723.0	27.4	28.4	-130.67	351.8	387.3	372.3	317.2	55.02	6.766		
7,950.0	7,740.8	7,778.4	7,739.8	27.6	28.5	-127.37	351.8	387.3	415.9	360.7	55.17	7.537		
8,000.0	7,753.3	7,809.1	7,752.3	27.7	28.6	-121.45	351.8	387.3	461.3	406.0	55.36	8.334		
8,050.0	7,761.6	7,800.8	7,760.6	27.8	28.6	-111.80	351.8	387.3	508.2	452.8	55.39	9.175		
8,100.0	7,765.6	7,803.2	7,764.6	28.0	28.6	-97.32	351.8	387.3	556.1	500.6	55.45	10.028		
8,120.5	7,765.9	7,803.5	7,764.9	28.1	28.6	-90.00	351.8	387.3	575.8	520.4	55.47	10.381		
8,200.0	7,766.0	7,803.6	7,765.0	28.4	28.6	-90.07	351.8	387.3	653.2	597.7	55.53	11.763		
8,300.0	7,766.0	7,803.6	7,765.0	28.9	28.6	-90.24	351.8	387.3	751.7	696.1	55.58	13.524		
8,400.0	7,766.1	7,803.7	7,765.1	29.4	28.6	-90.57	351.8	387.3	851.0	795.3	55.62	15.301		
8,422.7	7,766.1	7,803.7	7,765.1	29.5	28.6	-90.69	351.8	387.3	873.6	818.0	55.62	15.706		
8,500.0	7,766.2	7,803.8	7,765.2	30.0	28.6	-90.76	351.8	387.3	950.6	895.0	55.64	17.085		
8,600.0	7,766.3	7,803.9	7,765.3	30.6	28.6	-90.84	351.8	387.3	1,050.3	994.7	55.66	18.870		
8,700.0	7,766.4	7,804.0	7,765.4	31.4	28.6	-90.92	351.8	387.3	1,150.1	1,094.4	55.68	20.655		

CC - Min centre to center distance or convergent point, SF - min separation factor, ES - min ellipse separation



Anticollision Report

Company:	Matador Production Company	Local Co-ordinate Reference:	Well Boros Federal #023H
Project:	Rustler Breaks	TVD Reference:	KB @ 3253.5usft
Reference Site:	Boros	MD Reference:	KB @ 3253.5usft
Site Error:	0.0 usft	North Reference:	Grid
Reference Well:	Boros Federal #023H	Survey Calculation Method:	Minimum Curvature
Well Error:	0.0 usft	Output errors are at	2.00 sigma
Reference Wellbore	Wellbore #1	Database:	EDM 5000.14 Single User Db
Reference Design:	BLM Plan #1	Offset TVD Reference:	Offset Datum

Offset Design Boros - Boros Federal #133H - Wellbore #1 - BLM Plan #1													Offset Site Error:	0.0 usft
Survey Program: 0-MWD													Offset Well Error:	0.0 usft
Reference		Offset		Semi Major Axis			Distance						Warning	
Measured Depth (usft)	Vertical Depth (usft)	Measured Depth (usft)	Vertical Depth (usft)	Reference (usft)	Offset (usft)	Highside Toolface (°)	Offset Wellbore Centre +N/-S (usft)	+E/-W (usft)	Between Centres (usft)	Between Ellipses (usft)	Minimum Separation (usft)	Separation Factor		
8,800.0	7,766.5	7,804.1	7,765.5	32.2	28.6	-91.00	351.8	387.3	1,249.9	1,194.2	55.70	22.440		
8,900.0	7,766.6	7,804.2	7,765.6	33.1	28.6	-91.08	351.8	387.3	1,349.8	1,294.1	55.72	24.225		
9,000.0	7,766.7	7,804.3	7,765.7	34.0	28.6	-91.16	351.8	387.3	1,449.6	1,393.9	55.74	26.008		
9,100.0	7,766.8	7,804.4	7,765.8	35.0	28.6	-91.23	351.8	387.3	1,549.5	1,493.8	55.76	27.791		
9,200.0	7,766.9	7,804.5	7,765.9	36.0	28.6	-91.31	351.8	387.3	1,649.4	1,593.6	55.77	29.573		
9,300.0	7,767.0	7,804.6	7,766.0	37.1	28.6	-91.39	351.8	387.3	1,749.3	1,693.5	55.79	31.353		
9,400.0	7,767.1	7,804.7	7,766.1	38.2	28.6	-91.47	351.8	387.3	1,849.2	1,793.4	55.81	33.133		
9,500.0	7,767.2	7,804.8	7,766.2	39.3	28.6	-91.55	351.8	387.3	1,949.2	1,893.3	55.83	34.911		
9,600.0	7,767.3	7,804.9	7,766.3	40.5	28.6	-91.63	351.8	387.3	2,049.1	1,993.2	55.85	36.687		
9,700.0	7,767.4	7,805.0	7,766.4	41.7	28.6	-91.71	351.8	387.3	2,149.0	2,093.1	55.87	38.462		
9,800.0	7,767.5	7,805.1	7,766.5	43.0	28.6	-91.79	351.8	387.3	2,249.0	2,193.1	55.90	40.235		
9,900.0	7,767.6	7,805.2	7,766.6	44.2	28.6	-91.87	351.8	387.3	2,348.9	2,293.0	55.92	42.007		
10,000.0	7,767.7	7,805.3	7,766.7	45.5	28.6	-91.95	351.8	387.3	2,448.9	2,392.9	55.94	43.776		
10,100.0	7,767.8	7,805.4	7,766.8	46.8	28.6	-92.03	351.8	387.3	2,548.8	2,492.9	55.96	45.543		
10,200.0	7,767.9	7,805.5	7,766.9	48.2	28.6	-92.11	351.8	387.3	2,648.8	2,592.8	55.99	47.309		
10,300.0	7,768.0	7,805.6	7,767.0	49.5	28.6	-92.19	351.8	387.3	2,748.7	2,692.7	56.01	49.072		
10,400.0	7,768.1	7,805.7	7,767.1	50.9	28.6	-92.27	351.8	387.3	2,848.7	2,792.7	56.04	50.833		
10,500.0	7,768.2	7,805.8	7,767.2	52.3	28.6	-92.35	351.8	387.3	2,948.7	2,892.6	56.07	52.592		
10,600.0	7,768.3	7,805.9	7,767.3	53.7	28.6	-92.43	351.8	387.3	3,048.6	2,992.6	56.10	54.348		
10,700.0	7,768.4	7,806.0	7,767.4	55.1	28.6	-92.51	351.8	387.3	3,148.6	3,092.5	56.12	56.101		
10,800.0	7,768.5	7,806.1	7,767.5	56.5	28.6	-92.59	351.8	387.3	3,248.6	3,192.4	56.15	57.852		
10,900.0	7,768.6	7,806.2	7,767.6	58.0	28.6	-92.67	351.8	387.3	3,348.6	3,292.4	56.18	59.601		
11,000.0	7,768.7	7,806.3	7,767.7	59.4	28.6	-92.75	351.8	387.3	3,448.5	3,392.3	56.21	61.346		
11,100.0	7,768.8	14,623.0	11,279.0	60.9	66.6	179.99	-3,196.3	334.7	3,511.1	3,450.8	60.36	58.168		
11,200.0	7,769.0	14,723.0	11,279.0	62.4	67.9	179.99	-3,296.3	335.4	3,511.0	3,449.2	61.80	56.816		
11,300.0	7,769.1	14,823.0	11,279.0	63.8	69.2	179.99	-3,396.3	336.0	3,510.9	3,447.7	63.24	55.520		
11,400.0	7,769.2	14,923.0	11,279.0	65.3	70.6	179.99	-3,496.3	336.6	3,510.8	3,446.1	64.68	54.277		
11,500.0	7,769.3	15,023.0	11,279.0	66.8	71.9	179.99	-3,596.3	337.3	3,510.7	3,444.6	66.14	53.084		
11,600.0	7,769.4	15,123.0	11,279.0	68.3	73.3	179.99	-3,696.3	337.9	3,510.6	3,443.0	67.59	51.938		
11,700.0	7,769.5	15,223.0	11,279.0	69.8	74.7	179.99	-3,796.3	338.5	3,510.5	3,441.4	69.05	50.837		
11,800.0	7,769.6	15,323.0	11,279.0	71.3	76.1	179.99	-3,896.3	339.2	3,510.4	3,439.9	70.52	49.779		
11,900.0	7,769.7	15,423.0	11,279.0	72.9	77.5	179.99	-3,996.3	339.8	3,510.3	3,438.3	71.99	48.761		
12,000.0	7,769.8	15,523.0	11,279.0	74.4	78.9	179.99	-4,096.3	340.4	3,510.2	3,436.7	73.46	47.781		
12,100.0	7,769.9	15,623.0	11,279.0	75.9	80.4	179.99	-4,196.3	341.1	3,510.1	3,435.2	74.94	46.837		
12,200.0	7,770.0	15,723.0	11,279.0	77.5	81.8	179.99	-4,296.3	341.7	3,510.0	3,433.6	76.42	45.928		
12,300.0	7,770.1	15,823.0	11,279.0	79.0	83.2	179.99	-4,396.3	342.3	3,509.9	3,432.0	77.91	45.051		
12,400.0	7,770.2	15,923.0	11,279.0	80.5	84.7	179.99	-4,496.3	343.0	3,509.8	3,430.4	79.40	44.205		
12,500.0	7,770.3	16,023.0	11,279.0	82.1	86.1	179.99	-4,596.3	343.6	3,509.7	3,428.8	80.89	43.389		
12,600.0	7,770.4	16,123.0	11,279.0	83.6	87.6	179.99	-4,696.3	344.2	3,509.6	3,427.2	82.38	42.601		
12,700.0	7,770.5	16,223.0	11,279.0	85.2	89.1	179.99	-4,796.3	344.9	3,509.5	3,425.6	83.88	41.840		
12,800.0	7,770.6	16,323.0	11,279.0	86.8	90.5	179.99	-4,896.3	345.5	3,509.4	3,424.0	85.38	41.104		
12,900.0	7,770.7	16,423.0	11,279.0	88.3	92.0	179.99	-4,996.3	346.1	3,509.3	3,422.4	86.88	40.393		
13,000.0	7,770.8	16,523.0	11,279.0	89.9	93.5	179.99	-5,096.3	346.8	3,509.2	3,420.8	88.38	39.704		
13,100.0	7,770.9	16,623.0	11,279.0	91.5	95.0	179.99	-5,196.3	347.4	3,509.1	3,419.2	89.89	39.038		
13,200.0	7,771.0	16,723.0	11,279.0	93.0	96.5	179.99	-5,296.3	348.0	3,509.0	3,417.6	91.40	38.393		
13,300.0	7,771.1	16,823.0	11,279.0	94.6	98.0	179.99	-5,396.3	348.7	3,508.9	3,416.0	92.91	37.767		
13,400.0	7,771.2	16,923.0	11,279.0	96.2	99.5	179.99	-5,496.3	349.3	3,508.8	3,414.3	94.42	37.162		
13,500.0	7,771.3	17,023.0	11,279.0	97.8	101.0	179.99	-5,596.3	349.9	3,508.7	3,412.7	95.93	36.574		
13,600.0	7,771.4	17,123.0	11,279.0	99.3	102.5	179.99	-5,696.3	350.6	3,508.6	3,411.1	97.45	36.004		
13,700.0	7,771.5	17,223.0	11,279.0	100.9	104.1	179.99	-5,796.3	351.2	3,508.5	3,409.5	98.97	35.451		
13,800.0	7,771.6	17,323.0	11,279.0	102.5	105.6	179.99	-5,896.3	351.8	3,508.4	3,407.9	100.48	34.914		
13,900.0	7,771.7	17,423.0	11,279.0	104.1	107.1	179.99	-5,996.3	352.5	3,508.3	3,406.2	102.00	34.393		

CC - Min centre to center distance or convergent point, SF - min separation factor, ES - min ellipse separation



Anticollision Report

Company:	Matador Production Company	Local Co-ordinate Reference:	Well Boros Federal #023H
Project:	Rustler Breaks	TVD Reference:	KB @ 3253.5usft
Reference Site:	Boros	MD Reference:	KB @ 3253.5usft
Site Error:	0.0 usft	North Reference:	Grid
Reference Well:	Boros Federal #023H	Survey Calculation Method:	Minimum Curvature
Well Error:	0.0 usft	Output errors are at	2.00 sigma
Reference Wellbore	Wellbore #1	Database:	EDM 5000.14 Single User Db
Reference Design:	BLM Plan #1	Offset TVD Reference:	Offset Datum

Offset Design Boros - Boros Federal #133H - Wellbore #1 - BLM Plan #1													Offset Site Error:	0.0 usft
Survey Program: 0-MWD													Offset Well Error:	0.0 usft
Reference		Offset		Semi Major Axis			Distance						Warning	
Measured Depth (usft)	Vertical Depth (usft)	Measured Depth (usft)	Vertical Depth (usft)	Reference (usft)	Offset (usft)	Highside Toolface (°)	Offset Wellbore Centre +N/-S (usft)	+E/-W (usft)	Between Centres (usft)	Between Ellipses (usft)	Minimum Separation (usft)	Separation Factor		
14,000.0	7,771.8	17,523.0	11,279.0	105.7	108.6	179.99	-6,096.3	353.1	3,508.2	3,404.6	103.53	33.887		
14,100.0	7,771.9	17,623.0	11,279.0	107.3	110.2	179.99	-6,196.3	353.7	3,508.0	3,403.0	105.05	33.394		
14,200.0	7,772.0	17,723.0	11,279.0	108.9	111.7	179.99	-6,296.3	354.4	3,507.9	3,401.4	106.57	32.916		
14,300.0	7,772.1	17,823.0	11,279.0	110.5	113.2	179.99	-6,396.3	355.0	3,507.8	3,399.7	108.10	32.450		
14,400.0	7,772.2	17,923.0	11,279.0	112.1	114.8	179.99	-6,496.3	355.6	3,507.7	3,398.1	109.63	31.997		
14,500.0	7,772.3	18,023.0	11,279.0	113.6	116.3	179.99	-6,596.3	356.2	3,507.6	3,396.5	111.15	31.556		
14,600.0	7,772.4	18,123.0	11,279.0	115.2	117.9	179.99	-6,696.3	356.9	3,507.5	3,394.9	112.68	31.127		
14,700.0	7,772.5	18,223.0	11,279.0	116.8	119.4	179.99	-6,796.3	357.5	3,507.4	3,393.2	114.21	30.709		
14,800.0	7,772.6	18,323.0	11,279.0	118.4	121.0	179.99	-6,896.2	358.1	3,507.3	3,391.6	115.75	30.302		
14,900.0	7,772.7	18,423.0	11,279.0	120.1	122.5	179.99	-6,996.2	358.8	3,507.2	3,390.0	117.28	29.905		
15,000.0	7,772.9	18,523.0	11,279.0	121.7	124.1	179.99	-7,096.2	359.4	3,507.1	3,388.3	118.81	29.519		
15,100.0	7,773.0	18,623.0	11,279.0	123.3	125.7	179.99	-7,196.2	360.0	3,507.0	3,386.7	120.34	29.141		
15,200.0	7,773.1	18,723.0	11,279.0	124.9	127.2	179.99	-7,296.2	360.7	3,506.9	3,385.0	121.88	28.774		
15,300.0	7,773.2	18,823.0	11,279.0	126.5	128.8	179.99	-7,396.2	361.3	3,506.8	3,383.4	123.42	28.415		
15,400.0	7,773.3	18,923.0	11,279.0	128.1	130.4	179.99	-7,496.2	361.9	3,506.7	3,381.8	124.95	28.064		
15,500.0	7,773.4	19,023.0	11,279.0	129.7	131.9	179.99	-7,596.2	362.6	3,506.6	3,380.1	126.49	27.722		
15,600.0	7,773.5	19,123.0	11,279.0	131.3	133.5	179.99	-7,696.2	363.2	3,506.5	3,378.5	128.03	27.389		
15,700.0	7,773.6	19,223.0	11,279.0	132.9	135.1	179.99	-7,796.2	363.8	3,506.4	3,376.8	129.57	27.062		
15,800.0	7,773.7	19,323.0	11,279.0	134.5	136.7	180.00	-7,896.2	364.5	3,506.3	3,375.2	131.11	26.744		
15,900.0	7,773.8	19,423.0	11,279.0	136.1	138.2	180.00	-7,996.2	365.1	3,506.2	3,373.6	132.65	26.432		
16,000.0	7,773.9	19,523.0	11,279.0	137.8	139.8	180.00	-8,096.2	365.7	3,506.1	3,371.9	134.19	26.128		
16,100.0	7,774.0	19,623.0	11,279.0	139.4	141.4	180.00	-8,196.2	366.4	3,506.0	3,370.3	135.73	25.831		
16,200.0	7,774.1	19,723.0	11,279.0	141.0	143.0	180.00	-8,296.2	367.0	3,505.9	3,368.6	137.27	25.540		
16,300.0	7,774.2	19,823.0	11,279.0	142.6	144.6	180.00	-8,396.2	367.6	3,505.8	3,367.0	138.82	25.255		
16,400.0	7,774.3	19,923.0	11,279.0	144.2	146.1	180.00	-8,496.2	368.3	3,505.7	3,365.3	140.36	24.977		
16,500.0	7,774.4	20,023.0	11,279.0	145.8	147.7	180.00	-8,596.2	368.9	3,505.6	3,363.7	141.90	24.704		
16,600.0	7,774.5	20,123.0	11,279.0	147.5	149.3	180.00	-8,696.2	369.5	3,505.5	3,362.0	143.45	24.437		
16,700.0	7,774.6	20,223.0	11,279.0	149.1	150.9	180.00	-8,796.2	370.2	3,505.4	3,360.4	144.99	24.176		
16,800.0	7,774.7	20,323.0	11,279.0	150.7	152.5	180.00	-8,896.2	370.8	3,505.3	3,358.7	146.54	23.920		
16,900.0	7,774.8	20,423.0	11,279.0	152.3	154.1	180.00	-8,996.2	371.4	3,505.2	3,357.1	148.09	23.670		
17,000.0	7,774.9	20,523.0	11,279.0	153.9	155.7	180.00	-9,096.2	372.1	3,505.1	3,355.5	149.63	23.425		
17,100.0	7,775.0	20,623.0	11,279.0	155.6	157.3	180.00	-9,196.2	372.7	3,505.0	3,353.8	151.18	23.184		
17,200.0	7,775.1	20,723.0	11,279.0	157.2	158.9	180.00	-9,296.2	373.3	3,504.9	3,352.2	152.73	22.949		
17,300.0	7,775.2	20,823.0	11,279.0	158.8	160.5	180.00	-9,396.2	374.0	3,504.8	3,350.5	154.27	22.718		
17,400.0	7,775.3	20,923.0	11,279.0	160.4	162.0	180.00	-9,496.2	374.6	3,504.7	3,348.9	155.82	22.491		
17,500.0	7,775.4	21,023.0	11,279.0	162.0	163.6	180.00	-9,596.2	375.2	3,504.6	3,347.2	157.37	22.269		
17,600.0	7,775.5	21,123.0	11,279.0	163.7	165.2	180.00	-9,696.2	375.9	3,504.5	3,345.5	158.92	22.052		
17,700.0	7,775.6	21,223.0	11,279.0	165.3	166.8	180.00	-9,796.2	376.5	3,504.4	3,343.9	160.47	21.838		
17,800.0	7,775.7	21,323.0	11,279.0	166.9	168.4	180.00	-9,896.2	377.1	3,504.3	3,342.2	162.02	21.628		
17,900.0	7,775.8	21,423.0	11,279.0	168.5	170.0	180.00	-9,996.2	377.7	3,504.2	3,340.6	163.57	21.423		
18,000.0	7,775.9	21,523.0	11,279.0	170.2	171.6	180.00	-10,096.2	378.4	3,504.1	3,338.9	165.12	21.221		
18,065.3	7,776.0	21,588.3	11,279.0	171.1	172.7	180.00	-10,161.5	378.8	3,504.0	3,338.1	165.88	21.124		



Anticollision Report

Company:	Matador Production Company	Local Co-ordinate Reference:	Well Boros Federal #023H
Project:	Rustler Breaks	TVD Reference:	KB @ 3253.5usft
Reference Site:	Boros	MD Reference:	KB @ 3253.5usft
Site Error:	0.0 usft	North Reference:	Grid
Reference Well:	Boros Federal #023H	Survey Calculation Method:	Minimum Curvature
Well Error:	0.0 usft	Output errors are at	2.00 sigma
Reference Wellbore	Wellbore #1	Database:	EDM 5000.14 Single User Db
Reference Design:	BLM Plan #1	Offset TVD Reference:	Offset Datum

Offset Design Boros - Boros Federal #203H - Wellbore #1 - BLM Plan #1													Offset Site Error:	0.0 usft
Survey Program: 0-MWD													Offset Well Error:	0.0 usft
Reference		Offset		Semi Major Axis			Distance							Warning
Measured Depth (usft)	Vertical Depth (usft)	Measured Depth (usft)	Vertical Depth (usft)	Reference (usft)	Offset (usft)	Highside Toolface (°)	Offset Wellbore Centre +N/-S (usft)	+E/-W (usft)	Between Centres (usft)	Between Ellipses (usft)	Minimum Separation (usft)	Separation Factor		
0.0	0.0	3.0	3.0	0.0	0.0	-102.54	-31.1	-139.9	143.3					
100.0	100.0	103.0	103.0	0.1	0.1	-102.54	-31.1	-139.9	143.3	143.0	0.27	536.579		
200.0	200.0	203.0	203.0	0.5	0.5	-102.54	-31.1	-139.9	143.3	142.3	0.98	145.638		
300.0	300.0	303.0	303.0	0.8	0.9	-102.54	-31.1	-139.9	143.3	141.6	1.70	84.253		
400.0	400.0	403.0	403.0	1.2	1.2	-102.54	-31.1	-139.9	143.3	140.9	2.42	59.271		
500.0	500.0	503.0	503.0	1.6	1.6	-102.54	-31.1	-139.9	143.3	140.2	3.13	45.716		
600.0	600.0	603.0	603.0	1.9	1.9	-102.54	-31.1	-139.9	143.3	139.5	3.85	37.207		
700.0	700.0	703.0	703.0	2.3	2.3	-102.54	-31.1	-139.9	143.3	138.7	4.57	31.368		
800.0	800.0	803.0	803.0	2.6	2.6	-102.54	-31.1	-139.9	143.3	138.0	5.29	27.113		
900.0	900.0	903.0	903.0	3.0	3.0	-102.54	-31.1	-139.9	143.3	137.3	6.00	23.875		
1,000.0	1,000.0	1,003.0	1,003.0	3.4	3.4	-102.54	-31.1	-139.9	143.3	136.6	6.72	21.328		
1,100.0	1,100.0	1,103.0	1,103.0	3.7	3.7	-102.54	-31.1	-139.9	143.3	135.9	7.44	19.271		
1,200.0	1,200.0	1,203.0	1,203.0	4.1	4.1	-102.54	-31.1	-139.9	143.3	135.2	8.15	17.577		
1,300.0	1,300.0	1,303.0	1,303.0	4.4	4.4	-102.54	-31.1	-139.9	143.3	134.4	8.87	16.156		
1,400.0	1,400.0	1,403.0	1,403.0	4.8	4.8	-102.54	-31.1	-139.9	143.3	133.7	9.59	14.948		
1,500.0	1,500.0	1,503.0	1,503.0	5.1	5.2	-102.54	-31.1	-139.9	143.3	133.0	10.30	13.908		
1,600.0	1,600.0	1,603.0	1,603.0	5.5	5.5	-102.54	-31.1	-139.9	143.3	132.3	11.02	13.003		
1,700.0	1,700.0	1,703.0	1,703.0	5.9	5.9	-102.54	-31.1	-139.9	143.3	131.6	11.74	12.209		
1,800.0	1,800.0	1,803.0	1,803.0	6.2	6.2	-102.54	-31.1	-139.9	143.3	130.9	12.46	11.506		
1,900.0	1,900.0	1,903.0	1,903.0	6.6	6.6	-102.54	-31.1	-139.9	143.3	130.1	13.17	10.880		
2,000.0	2,000.0	2,003.0	2,003.0	6.9	6.9	-102.54	-31.1	-139.9	143.3	129.4	13.89	10.318		
2,100.0	2,100.0	2,103.0	2,103.0	7.3	7.3	-102.54	-31.1	-139.9	143.3	128.7	14.61	9.812		
2,200.0	2,200.0	2,203.0	2,203.0	7.7	7.7	-102.54	-31.1	-139.9	143.3	128.0	15.32	9.353		
2,300.0	2,300.0	2,303.0	2,303.0	8.0	8.0	-102.54	-31.1	-139.9	143.3	127.3	16.04	8.935		
2,400.0	2,400.0	2,403.0	2,403.0	8.4	8.4	-102.54	-31.1	-139.9	143.3	126.6	16.76	8.552		
2,500.0	2,500.0	2,503.0	2,503.0	8.7	8.7	-102.54	-31.1	-139.9	143.3	125.8	17.47	8.202		
2,600.0	2,600.0	2,603.2	2,603.2	9.1	9.1	-102.17	-30.2	-140.0	143.2	125.0	18.19	7.874		
2,700.0	2,700.0	2,703.4	2,703.3	9.4	9.5	-101.10	-27.5	-140.4	143.0	124.1	18.91	7.565		
2,800.0	2,800.0	2,803.4	2,803.3	9.8	9.8	-99.33	-23.2	-140.9	142.8	123.2	19.62	7.278		
2,878.5	2,878.5	2,881.7	2,881.5	10.1	10.1	-97.45	-18.5	-141.5	142.7	122.6	20.18	7.072 CC		
2,900.0	2,900.0	2,903.2	2,902.9	10.2	10.2	-96.86	-17.1	-141.7	142.8	122.4	20.34	7.019		
3,000.0	3,000.0	3,002.8	3,002.2	10.5	10.5	-93.71	-9.2	-142.8	143.1	122.0	21.05	6.795 ES		
3,100.0	3,100.0	3,102.1	3,101.0	10.9	10.9	-89.91	0.2	-144.0	144.0	122.2	21.77	6.616		
3,200.0	3,200.0	3,201.1	3,199.3	11.2	11.2	-85.53	11.4	-145.4	145.9	123.5	22.48	6.492		
3,300.0	3,300.0	3,299.6	3,297.0	11.6	11.6	-80.69	24.1	-147.1	149.2	126.0	23.19	6.435 SF		
3,400.0	3,400.0	3,397.6	3,393.9	12.0	12.0	-75.53	38.5	-149.0	154.1	130.3	23.88	6.454		
3,500.0	3,500.0	3,505.0	3,490.0	12.3	12.4	-70.22	54.3	-151.1	161.1	136.5	24.60	6.546		
3,505.4	3,505.4	3,500.4	3,495.3	12.3	12.4	-69.92	55.3	-151.2	161.5	136.9	24.60	6.564		
3,600.0	3,600.0	3,606.4	3,587.1	12.7	12.8	-99.22	71.3	-153.3	169.9	144.6	25.31	6.714		
3,700.0	3,700.0	3,707.6	3,684.4	13.0	13.1	-95.26	88.3	-155.5	180.1	154.1	26.02	6.921		
3,800.0	3,799.9	3,808.7	3,781.8	13.4	13.5	-92.22	105.4	-157.7	191.0	164.3	26.73	7.146		
3,900.0	3,899.7	3,909.6	3,879.4	13.7	13.9	-89.98	122.4	-160.0	202.4	175.0	27.45	7.374		
4,000.0	3,999.4	3,989.6	3,977.1	14.1	14.2	-88.44	139.5	-162.2	214.0	185.9	28.10	7.617		
4,100.0	4,098.9	4,088.9	4,074.9	14.5	14.6	-87.49	156.6	-164.4	225.6	196.8	28.82	7.828		
4,200.0	4,198.3	4,188.2	4,172.7	14.8	15.0	-87.05	173.7	-166.7	237.2	207.6	29.56	8.026		
4,300.0	4,297.4	4,287.5	4,270.5	15.2	15.4	-87.04	190.8	-168.9	248.7	218.4	30.30	8.208		
4,305.4	4,302.8	4,307.1	4,275.8	15.2	15.5	-87.05	191.7	-169.0	249.3	218.9	30.39	8.203		
4,400.0	4,396.5	4,386.9	4,368.3	15.5	15.8	-87.34	207.9	-171.1	260.1	229.1	31.05	8.379		
4,500.0	4,495.5	4,486.2	4,466.2	15.9	16.2	-87.63	225.0	-173.4	271.6	239.8	31.80	8.540		
4,600.0	4,594.5	4,585.5	4,564.0	16.3	16.7	-87.89	242.1	-175.6	283.0	250.5	32.56	8.694		
4,700.0	4,693.6	4,684.9	4,661.8	16.6	17.1	-88.13	259.2	-177.9	294.5	261.2	33.32	8.839		
4,800.0	4,792.6	4,784.2	4,759.6	17.0	17.5	-88.35	276.3	-180.1	306.0	271.9	34.08	8.978		

CC - Min centre to center distance or convergent point, SF - min separation factor, ES - min ellipse separation



Anticollision Report

Company:	Matador Production Company	Local Co-ordinate Reference:	Well Boros Federal #023H
Project:	Rustler Breaks	TVD Reference:	KB @ 3253.5usft
Reference Site:	Boros	MD Reference:	KB @ 3253.5usft
Site Error:	0.0 usft	North Reference:	Grid
Reference Well:	Boros Federal #023H	Survey Calculation Method:	Minimum Curvature
Well Error:	0.0 usft	Output errors are at	2.00 sigma
Reference Wellbore	Wellbore #1	Database:	EDM 5000.14 Single User Db
Reference Design:	BLM Plan #1	Offset TVD Reference:	Offset Datum

Offset Design Boros - Boros Federal #023H - Wellbore #1 - BLM Plan #1													Offset Site Error:	0.0 usft
Survey Program: 0-MWD													Offset Well Error:	0.0 usft
Reference		Offset		Semi Major Axis			Distance						Warning	
Measured Depth (usft)	Vertical Depth (usft)	Measured Depth (usft)	Vertical Depth (usft)	Reference (usft)	Offset (usft)	Highside Toolface (°)	Offset Wellbore Centre +N/-S (usft)	+E/-W (usft)	Between Centres (usft)	Between Ellipses (usft)	Minimum Separation (usft)	Separation Factor		
4,900.0	4,891.6	4,883.9	4,857.9	17.4	17.9	-88.56	293.5	-182.3	317.4	282.6	34.85	9.108		
5,000.0	4,990.6	4,989.4	4,961.9	17.8	18.3	-88.98	310.0	-184.5	327.9	292.2	35.70	9.185		
5,100.0	5,089.7	5,095.0	5,066.7	18.2	18.7	-89.74	323.7	-186.3	336.5	300.0	36.53	9.211		
5,200.0	5,188.7	5,200.7	5,171.8	18.5	19.1	-90.84	334.6	-187.7	343.4	306.0	37.35	9.194		
5,300.0	5,287.7	5,306.4	5,277.1	18.9	19.5	-92.26	342.5	-188.8	348.6	310.5	38.15	9.138		
5,400.0	5,386.8	5,411.7	5,382.4	19.3	19.9	-94.01	347.6	-189.4	352.4	313.5	38.94	9.050		
5,500.0	5,485.8	5,516.7	5,487.3	19.7	20.3	-96.08	349.7	-189.7	354.9	315.2	39.71	8.937		
5,600.0	5,584.8	5,617.2	5,587.8	20.1	20.6	-98.30	349.8	-189.7	356.7	316.2	40.46	8.816		
5,700.0	5,683.8	5,716.2	5,686.8	20.5	21.0	-100.48	349.8	-189.7	359.0	317.8	41.21	8.712		
5,800.0	5,782.9	5,815.2	5,785.9	20.8	21.3	-102.63	349.8	-189.7	361.8	319.9	41.95	8.624		
5,900.0	5,881.9	5,914.3	5,884.9	21.2	21.7	-104.74	349.8	-189.7	365.1	322.4	42.70	8.552		
6,000.0	5,980.9	6,013.3	5,983.9	21.6	22.0	-106.81	349.8	-189.7	369.0	325.5	43.44	8.494		
6,100.0	6,079.9	6,112.3	6,082.9	22.0	22.3	-108.84	349.8	-189.7	373.3	329.1	44.17	8.450		
6,200.0	6,179.0	6,211.3	6,182.0	22.4	22.7	-110.82	349.8	-189.7	378.0	333.1	44.91	8.417		
6,300.0	6,278.0	6,310.4	6,281.0	22.8	23.0	-112.75	349.8	-189.7	383.2	337.6	45.64	8.396		
6,400.0	6,377.0	6,409.4	6,380.0	23.2	23.4	-114.63	349.8	-189.7	388.9	342.5	46.37	8.386		
6,500.0	6,476.0	6,508.4	6,479.1	23.6	23.7	-116.45	349.8	-189.7	394.9	347.8	47.10	8.385		
6,600.0	6,575.1	6,607.4	6,578.1	24.0	24.0	-118.21	349.8	-189.7	401.4	353.5	47.82	8.393		
6,687.2	6,661.4	6,706.2	6,664.4	24.3	24.4	-119.71	349.8	-189.7	407.3	358.8	48.50	8.398		
6,700.0	6,674.1	6,706.5	6,677.1	24.4	24.4	-119.93	349.8	-189.7	408.2	359.6	48.55	8.408		
6,800.0	6,773.3	6,805.7	6,776.3	24.8	24.7	-121.48	349.8	-189.7	414.5	365.2	49.26	8.413		
6,900.0	6,872.9	6,905.2	6,875.9	25.2	25.1	-122.67	349.8	-189.7	419.6	369.6	49.98	8.396		
7,000.0	6,972.6	7,005.0	6,975.6	25.5	25.4	-123.52	349.8	-189.7	423.5	372.8	50.68	8.355		
7,100.0	7,072.5	7,104.9	7,075.5	25.9	25.8	-124.05	349.8	-189.7	426.0	374.6	51.39	8.289		
7,200.0	7,172.5	7,204.9	7,175.5	26.2	26.1	-124.27	349.8	-189.7	427.0	374.9	52.09	8.198		
7,220.5	7,193.0	7,225.4	7,196.0	26.3	26.2	-90.27	349.8	-189.7	427.0	374.8	52.23	8.176		
7,250.0	7,222.5	7,254.9	7,225.5	26.4	26.3	96.22	349.8	-189.7	427.1	374.7	52.43	8.146		
7,300.0	7,272.2	7,304.6	7,275.2	26.6	26.5	96.80	349.8	-189.7	427.7	374.9	52.76	8.107		
7,350.0	7,321.4	7,353.8	7,324.4	26.7	26.6	97.86	349.8	-189.7	428.8	375.8	53.07	8.081		
7,400.0	7,369.6	7,401.9	7,372.6	26.8	26.8	99.35	349.8	-189.7	430.9	377.5	53.37	8.074		
7,450.0	7,416.4	7,448.8	7,419.4	26.9	27.0	101.16	349.8	-189.7	434.2	380.6	53.65	8.094		
7,500.0	7,461.5	7,506.1	7,464.5	27.0	27.2	103.16	349.8	-189.7	439.2	385.3	53.96	8.140		
7,550.0	7,504.6	7,537.0	7,507.6	27.1	27.3	105.23	349.8	-189.7	446.4	392.2	54.16	8.242		
7,600.0	7,545.3	7,577.7	7,548.4	27.2	27.4	107.21	349.8	-189.7	456.2	401.8	54.38	8.388		
7,650.0	7,583.4	7,615.8	7,586.4	27.2	27.6	108.95	349.8	-189.7	469.0	414.4	54.58	8.593		
7,700.0	7,618.4	7,650.8	7,621.5	27.3	27.7	110.32	349.8	-189.7	485.2	430.4	54.75	8.862		
7,750.0	7,650.3	7,682.6	7,653.3	27.3	27.8	111.20	349.8	-189.7	505.0	450.1	54.90	9.199		
7,800.0	7,678.6	7,711.0	7,681.6	27.4	27.9	111.46	349.8	-189.7	528.4	473.4	55.02	9.604		
7,850.0	7,703.3	7,735.6	7,706.3	27.4	28.0	110.98	349.8	-189.7	555.4	500.3	55.11	10.077		
7,900.0	7,724.0	7,756.4	7,727.0	27.4	28.0	109.63	349.8	-189.7	585.7	530.5	55.18	10.614		
7,950.0	7,740.8	7,773.1	7,743.8	27.6	28.1	107.28	349.8	-189.7	619.1	563.9	55.23	11.209		
8,000.0	7,753.3	7,785.7	7,756.3	27.7	28.1	103.78	349.8	-189.7	655.2	599.9	55.26	11.856		
8,050.0	7,761.6	7,806.0	7,764.6	27.8	28.2	99.00	349.8	-189.7	693.4	638.1	55.31	12.538		
8,100.0	7,765.6	7,802.0	7,768.6	28.0	28.2	92.88	349.8	-189.7	733.5	678.2	55.27	13.271		
8,120.5	7,765.9	7,801.7	7,768.9	28.1	28.2	90.00	349.8	-189.7	750.3	695.0	55.25	13.578		
8,200.0	7,766.0	7,801.7	7,769.0	28.4	28.2	90.02	349.8	-189.7	816.5	761.2	55.21	14.787		
8,300.0	7,766.0	7,801.6	7,769.0	28.9	28.2	90.06	349.8	-189.7	901.2	846.1	55.17	16.335		
8,400.0	7,766.1	7,801.6	7,769.1	29.4	28.2	90.09	349.8	-189.7	987.2	932.1	55.15	17.902		
8,422.7	7,766.1	7,801.5	7,769.1	29.5	28.2	90.10	349.8	-189.7	1,006.9	951.8	55.14	18.261		
8,500.0	7,766.2	7,801.4	7,769.2	30.0	28.2	90.11	349.8	-189.7	1,074.5	1,019.4	55.13	19.492		
8,600.0	7,766.3	7,801.3	7,769.3	30.6	28.2	90.12	349.8	-189.7	1,163.8	1,108.7	55.12	21.115		
8,700.0	7,766.4	7,801.2	7,769.4	31.4	28.2	90.13	349.8	-189.7	1,254.7	1,199.6	55.11	22.766		

CC - Min centre to center distance or convergent point, SF - min separation factor, ES - min ellipse separation



Anticollision Report

Company:	Matador Production Company	Local Co-ordinate Reference:	Well Boros Federal #023H
Project:	Rustler Breaks	TVD Reference:	KB @ 3253.5usft
Reference Site:	Boros	MD Reference:	KB @ 3253.5usft
Site Error:	0.0 usft	North Reference:	Grid
Reference Well:	Boros Federal #023H	Survey Calculation Method:	Minimum Curvature
Well Error:	0.0 usft	Output errors are at	2.00 sigma
Reference Wellbore	Wellbore #1	Database:	EDM 5000.14 Single User Db
Reference Design:	BLM Plan #1	Offset TVD Reference:	Offset Datum

Offset Design Boros - Boros Federal #023H - Wellbore #1 - BLM Plan #1													Offset Site Error:	0.0 usft
Survey Program: 0-MWD													Offset Well Error:	0.0 usft
Reference		Offset		Semi Major Axis			Distance						Warning	
Measured Depth (usft)	Vertical Depth (usft)	Measured Depth (usft)	Vertical Depth (usft)	Reference (usft)	Offset (usft)	Highside Toolface (°)	Offset Wellbore Centre +N/-S (usft)	+E/-W (usft)	Between Centres (usft)	Between Ellipses (usft)	Minimum Separation (usft)	Separation Factor		
8,800.0	7,766.5	7,801.1	7,769.5	32.2	28.2	90.15	349.8	-189.7	1,346.9	1,291.8	55.12	24.438		
8,900.0	7,766.6	7,801.0	7,769.6	33.1	28.2	90.16	349.8	-189.7	1,440.1	1,385.0	55.12	26.127		
9,000.0	7,766.7	7,800.9	7,769.7	34.0	28.2	90.17	349.8	-189.7	1,534.2	1,479.1	55.13	27.830		
9,100.0	7,766.8	7,800.8	7,769.8	35.0	28.2	90.18	349.8	-189.7	1,629.0	1,573.9	55.14	29.544		
9,200.0	7,766.9	7,800.7	7,769.9	36.0	28.2	90.19	349.8	-189.7	1,724.4	1,669.3	55.15	31.267		
9,300.0	7,767.0	7,800.6	7,770.0	37.1	28.2	90.20	349.8	-189.7	1,820.3	1,765.1	55.16	32.998		
9,400.0	7,767.1	7,800.5	7,770.1	38.2	28.2	90.22	349.8	-189.7	1,916.6	1,861.4	55.18	34.734		
9,500.0	7,767.2	7,800.4	7,770.2	39.3	28.2	90.23	349.8	-189.7	2,013.3	1,958.1	55.20	36.475		
9,600.0	7,767.3	7,800.3	7,770.3	40.5	28.2	90.24	349.8	-189.7	2,110.2	2,055.0	55.21	38.220		
9,700.0	7,767.4	7,800.2	7,770.4	41.7	28.2	90.25	349.8	-189.7	2,207.5	2,152.2	55.23	39.968		
9,800.0	7,767.5	7,800.1	7,770.5	43.0	28.2	90.26	349.8	-189.7	2,305.0	2,249.7	55.25	41.718		
9,900.0	7,767.6	7,800.0	7,770.6	44.2	28.2	90.27	349.8	-189.7	2,402.6	2,347.4	55.27	43.470		
10,000.0	7,767.7	7,800.1	7,770.7	45.5	28.2	90.29	349.8	-189.7	2,500.5	2,445.2	55.29	45.222		
10,100.0	7,767.8	7,800.2	7,770.8	46.8	28.2	90.30	349.8	-189.7	2,598.5	2,543.2	55.32	46.975		
10,200.0	7,767.9	7,800.3	7,770.9	48.2	28.2	90.31	349.8	-189.7	2,696.7	2,641.4	55.34	48.729		
10,300.0	7,768.0	7,800.4	7,771.0	49.5	28.2	90.32	349.8	-189.7	2,795.0	2,739.7	55.37	50.482		
10,400.0	7,768.1	7,800.5	7,771.1	50.9	28.2	90.33	349.8	-189.7	2,893.4	2,838.1	55.39	52.235		
10,500.0	7,768.2	7,800.6	7,771.2	52.3	28.2	90.34	349.8	-189.7	2,992.0	2,936.6	55.42	53.987		
10,600.0	7,768.3	7,800.7	7,771.3	53.7	28.2	90.36	349.8	-189.7	3,090.6	3,035.1	55.45	55.739		
10,700.0	7,768.4	7,800.8	7,771.4	55.1	28.2	90.37	349.8	-189.7	3,189.3	3,133.8	55.48	57.489		
10,800.0	7,768.5	7,800.9	7,771.5	56.5	28.2	90.38	349.8	-189.7	3,288.1	3,232.6	55.51	59.238		
10,900.0	7,768.6	7,801.0	7,771.6	58.0	28.2	90.39	349.8	-189.7	3,386.9	3,331.4	55.54	60.985		
11,000.0	7,768.7	7,801.1	7,771.8	59.4	28.2	90.40	349.8	-189.7	3,485.9	3,430.3	55.57	62.731		
11,100.0	7,768.8	7,801.2	7,771.9	60.9	28.2	90.41	349.8	-189.7	3,584.8	3,529.2	55.60	64.475		
11,200.0	7,769.0	7,801.3	7,772.0	62.4	28.2	90.43	349.8	-189.7	3,683.9	3,628.2	55.63	66.216		
11,300.0	7,769.1	15,060.2	11,512.0	63.8	70.3	174.95	-3,398.4	6.4	3,754.5	3,689.9	64.63	58.096		
11,400.0	7,769.2	15,160.2	11,512.0	65.3	71.7	174.95	-3,498.4	7.0	3,754.4	3,688.3	66.08	56.815		
11,500.0	7,769.3	15,260.2	11,512.0	66.8	73.0	174.95	-3,598.4	7.6	3,754.3	3,686.7	67.54	55.585		
11,600.0	7,769.4	15,360.2	11,512.0	68.3	74.4	174.95	-3,698.4	8.2	3,754.2	3,685.2	69.01	54.402		
11,700.0	7,769.5	15,460.2	11,512.0	69.8	75.8	174.95	-3,798.4	8.9	3,754.1	3,683.6	70.48	53.265		
11,800.0	7,769.6	15,560.2	11,512.0	71.3	77.2	174.95	-3,898.4	9.5	3,754.0	3,682.0	71.96	52.171		
11,900.0	7,769.7	15,660.2	11,512.0	72.9	78.6	174.95	-3,998.4	10.1	3,753.9	3,680.4	73.44	51.117		
12,000.0	7,769.8	15,760.2	11,512.0	74.4	80.0	174.95	-4,098.4	10.7	3,753.8	3,678.8	74.92	50.103		
12,100.0	7,769.9	15,860.2	11,512.0	75.9	81.4	174.95	-4,198.4	11.4	3,753.7	3,677.3	76.41	49.125		
12,200.0	7,770.0	15,960.2	11,512.0	77.5	82.8	174.95	-4,298.4	12.0	3,753.6	3,675.7	77.90	48.182		
12,300.0	7,770.1	16,060.2	11,512.0	79.0	84.2	174.95	-4,398.4	12.6	3,753.5	3,674.1	79.40	47.272		
12,400.0	7,770.2	16,160.2	11,512.0	80.5	85.7	174.95	-4,498.4	13.3	3,753.4	3,672.5	80.90	46.394		
12,500.0	7,770.3	16,260.2	11,512.0	82.1	87.1	174.95	-4,598.4	13.9	3,753.3	3,670.9	82.41	45.546		
12,600.0	7,770.4	16,360.2	11,512.0	83.6	88.6	174.95	-4,698.4	14.5	3,753.2	3,669.2	83.91	44.727		
12,700.0	7,770.5	16,460.2	11,512.0	85.2	90.1	174.95	-4,798.4	15.1	3,753.1	3,667.6	85.42	43.936		
12,800.0	7,770.6	16,560.2	11,512.0	86.8	91.5	174.95	-4,898.4	15.8	3,752.9	3,666.0	86.93	43.170		
12,900.0	7,770.7	16,660.2	11,512.0	88.3	93.0	174.95	-4,998.4	16.4	3,752.8	3,664.4	88.45	42.429		
13,000.0	7,770.8	16,760.2	11,512.0	89.9	94.5	174.95	-5,098.4	17.0	3,752.7	3,662.8	89.97	41.712		
13,100.0	7,770.9	16,860.2	11,512.0	91.5	96.0	174.95	-5,198.4	17.6	3,752.6	3,661.2	91.49	41.018		
13,200.0	7,771.0	16,960.2	11,512.0	93.0	97.5	174.95	-5,298.3	18.3	3,752.5	3,659.5	93.01	40.346		
13,300.0	7,771.1	17,060.2	11,512.0	94.6	99.0	174.95	-5,398.3	18.9	3,752.4	3,657.9	94.53	39.694		
13,400.0	7,771.2	17,160.2	11,512.0	96.2	100.5	174.95	-5,498.3	19.5	3,752.3	3,656.3	96.06	39.062		
13,500.0	7,771.3	17,260.2	11,512.0	97.8	102.0	174.95	-5,598.3	20.2	3,752.2	3,654.6	97.59	38.449		
13,600.0	7,771.4	17,360.2	11,512.0	99.3	103.5	174.95	-5,698.3	20.8	3,752.1	3,653.0	99.12	37.854		
13,700.0	7,771.5	17,460.2	11,512.0	100.9	105.0	174.95	-5,798.3	21.4	3,752.0	3,651.4	100.65	37.277		
13,800.0	7,771.6	17,560.2	11,512.0	102.5	106.5	174.95	-5,898.3	22.0	3,751.9	3,649.7	102.19	36.716		
13,900.0	7,771.7	17,660.2	11,512.0	104.1	108.0	174.95	-5,998.3	22.7	3,751.8	3,648.1	103.72	36.172		

CC - Min centre to center distance or convergent point, SF - min separation factor, ES - min ellipse separation



Anticollision Report

Company:	Matador Production Company	Local Co-ordinate Reference:	Well Boros Federal #023H
Project:	Rustler Breaks	TVD Reference:	KB @ 3253.5usft
Reference Site:	Boros	MD Reference:	KB @ 3253.5usft
Site Error:	0.0 usft	North Reference:	Grid
Reference Well:	Boros Federal #023H	Survey Calculation Method:	Minimum Curvature
Well Error:	0.0 usft	Output errors are at	2.00 sigma
Reference Wellbore	Wellbore #1	Database:	EDM 5000.14 Single User Db
Reference Design:	BLM Plan #1	Offset TVD Reference:	Offset Datum

Offset Design Boros - Boros Federal #023H - Wellbore #1 - BLM Plan #1													Offset Site Error:	0.0 usft
Survey Program: 0-MWD													Offset Well Error:	0.0 usft
Reference		Offset		Semi Major Axis			Distance						Warning	
Measured Depth (usft)	Vertical Depth (usft)	Measured Depth (usft)	Vertical Depth (usft)	Reference (usft)	Offset (usft)	Highside Toolface (°)	Offset Wellbore Centre +N/-S (usft)	+E/-W (usft)	Between Centres (usft)	Between Ellipses (usft)	Minimum Separation (usft)	Separation Factor		
14,000.0	7,771.8	17,760.2	11,512.0	105.7	109.6	174.95	-6,098.3	23.3	3,751.7	3,646.5	105.26	35.642		
14,100.0	7,771.9	17,860.2	11,512.0	107.3	111.1	174.95	-6,198.3	23.9	3,751.6	3,644.8	106.80	35.128		
14,200.0	7,772.0	17,960.2	11,512.0	108.9	112.6	174.95	-6,298.3	24.5	3,751.5	3,643.2	108.34	34.627		
14,300.0	7,772.1	18,060.2	11,512.0	110.5	114.2	174.95	-6,398.3	25.2	3,751.4	3,641.5	109.88	34.141		
14,400.0	7,772.2	18,160.2	11,512.0	112.1	115.7	174.95	-6,498.3	25.8	3,751.3	3,639.9	111.42	33.667		
14,500.0	7,772.3	18,260.2	11,512.0	113.6	117.3	174.95	-6,598.3	26.4	3,751.2	3,638.2	112.97	33.206		
14,600.0	7,772.4	18,360.2	11,512.0	115.2	118.8	174.95	-6,698.3	27.1	3,751.1	3,636.6	114.51	32.757		
14,700.0	7,772.5	18,460.2	11,512.0	116.8	120.3	174.95	-6,798.3	27.7	3,751.0	3,634.9	116.06	32.319		
14,800.0	7,772.6	18,560.2	11,512.0	118.4	121.9	174.95	-6,898.3	28.3	3,750.9	3,633.3	117.61	31.893		
14,900.0	7,772.7	18,660.2	11,512.0	120.1	123.4	174.95	-6,998.3	28.9	3,750.8	3,631.6	119.16	31.477		
15,000.0	7,772.9	18,760.2	11,512.0	121.7	125.0	174.95	-7,098.3	29.6	3,750.7	3,630.0	120.71	31.072		
15,100.0	7,773.0	18,860.2	11,512.0	123.3	126.6	174.95	-7,198.3	30.2	3,750.6	3,628.3	122.26	30.677		
15,200.0	7,773.1	18,960.2	11,512.0	124.9	128.1	174.95	-7,298.3	30.8	3,750.5	3,626.7	123.81	30.292		
15,300.0	7,773.2	19,060.2	11,512.0	126.5	129.7	174.95	-7,398.3	31.4	3,750.4	3,625.0	125.37	29.916		
15,400.0	7,773.3	19,160.2	11,512.0	128.1	131.2	174.95	-7,498.3	32.1	3,750.3	3,623.4	126.92	29.549		
15,500.0	7,773.4	19,260.2	11,512.0	129.7	132.8	174.95	-7,598.3	32.7	3,750.2	3,621.7	128.47	29.190		
15,600.0	7,773.5	19,360.2	11,512.0	131.3	134.4	174.95	-7,698.3	33.3	3,750.1	3,620.1	130.03	28.840		
15,700.0	7,773.6	19,460.2	11,512.0	132.9	136.0	174.95	-7,798.3	34.0	3,750.0	3,618.4	131.59	28.498		
15,800.0	7,773.7	19,560.2	11,512.0	134.5	137.5	174.95	-7,898.3	34.6	3,749.9	3,616.7	133.14	28.164		
15,900.0	7,773.8	19,660.2	11,512.0	136.1	139.1	174.95	-7,998.3	35.2	3,749.8	3,615.1	134.70	27.837		
16,000.0	7,773.9	19,760.2	11,512.0	137.8	140.7	174.95	-8,098.3	35.8	3,749.7	3,613.4	136.26	27.518		
16,100.0	7,774.0	19,860.2	11,512.0	139.4	142.3	174.95	-8,198.3	36.5	3,749.6	3,611.7	137.82	27.206		
16,200.0	7,774.1	19,960.2	11,512.0	141.0	143.8	174.95	-8,298.3	37.1	3,749.5	3,610.1	139.38	26.901		
16,300.0	7,774.2	20,060.2	11,512.0	142.6	145.4	174.95	-8,398.3	37.7	3,749.4	3,608.4	140.94	26.602		
16,400.0	7,774.3	20,160.2	11,512.0	144.2	147.0	174.95	-8,498.3	38.3	3,749.3	3,606.8	142.50	26.310		
16,500.0	7,774.4	20,260.2	11,512.0	145.8	148.6	174.95	-8,598.3	39.0	3,749.2	3,605.1	144.07	26.024		
16,600.0	7,774.5	20,360.2	11,512.0	147.5	150.2	174.95	-8,698.3	39.6	3,749.1	3,603.4	145.63	25.744		
16,700.0	7,774.6	20,460.2	11,512.0	149.1	151.7	174.95	-8,798.3	40.2	3,749.0	3,601.8	147.19	25.470		
16,800.0	7,774.7	20,560.2	11,512.0	150.7	153.3	174.95	-8,898.3	40.9	3,748.9	3,600.1	148.76	25.201		
16,900.0	7,774.8	20,660.2	11,512.0	152.3	154.9	174.95	-8,998.3	41.5	3,748.7	3,598.4	150.32	24.938		
17,000.0	7,774.9	20,760.2	11,512.0	153.9	156.5	174.95	-9,098.3	42.1	3,748.6	3,596.8	151.89	24.681		
17,100.0	7,775.0	20,860.2	11,512.0	155.6	158.1	174.95	-9,198.3	42.7	3,748.5	3,595.1	153.45	24.428		
17,200.0	7,775.1	20,960.2	11,512.0	157.2	159.7	174.95	-9,298.3	43.4	3,748.4	3,593.4	155.02	24.181		
17,300.0	7,775.2	21,060.2	11,512.0	158.8	161.3	174.95	-9,398.3	44.0	3,748.3	3,591.8	156.58	23.938		
17,400.0	7,775.3	21,160.2	11,512.0	160.4	162.9	174.95	-9,498.3	44.6	3,748.2	3,590.1	158.15	23.700		
17,500.0	7,775.4	21,260.2	11,512.0	162.0	164.5	174.95	-9,598.3	45.2	3,748.1	3,588.4	159.72	23.467		
17,600.0	7,775.5	21,360.2	11,512.0	163.7	166.1	174.95	-9,698.3	45.9	3,748.0	3,586.7	161.29	23.238		
17,700.0	7,775.6	21,460.2	11,512.0	165.3	167.7	174.95	-9,798.3	46.5	3,747.9	3,585.1	162.86	23.014		
17,800.0	7,775.7	21,560.2	11,512.0	166.9	169.3	174.95	-9,898.3	47.1	3,747.8	3,583.4	164.42	22.794		
17,900.0	7,775.8	21,660.2	11,512.0	168.5	170.9	174.95	-9,998.3	47.8	3,747.7	3,581.7	165.99	22.577		
17,927.7	7,775.9	21,687.9	11,512.0	169.0	171.3	174.95	-10,025.9	47.9	3,747.7	3,581.3	166.43	22.518		
18,000.0	7,775.9	21,684.5	11,512.0	170.2	171.3	174.95	-10,022.5	47.9	3,748.4	3,581.6	166.78	22.475		
18,065.3	7,776.0	21,684.5	11,512.0	171.1	171.3	174.95	-10,022.5	47.9	3,750.2	3,583.3	166.87	22.474		



Anticollision Report

Company:	Matador Production Company	Local Co-ordinate Reference:	Well Boros Federal #023H
Project:	Rustler Breaks	TVD Reference:	KB @ 3253.5usft
Reference Site:	Boros	MD Reference:	KB @ 3253.5usft
Site Error:	0.0 usft	North Reference:	Grid
Reference Well:	Boros Federal #023H	Survey Calculation Method:	Minimum Curvature
Well Error:	0.0 usft	Output errors are at	2.00 sigma
Reference Wellbore	Wellbore #1	Database:	EDM 5000.14 Single User Db
Reference Design:	BLM Plan #1	Offset TVD Reference:	Offset Datum

Offset Design Boros - Boros Federal #217H - Wellbore #1 - BLM Plan #1													Offset Site Error:	0.0 usft
Survey Program: 0-MWD													Offset Well Error:	0.0 usft
Reference		Offset		Semi Major Axis			Distance						Warning	
Measured Depth (usft)	Vertical Depth (usft)	Measured Depth (usft)	Vertical Depth (usft)	Reference (usft)	Offset (usft)	Highside Toolface (°)	Offset Wellbore Centre +N/-S (usft)	+E/-W (usft)	Between Centres (usft)	Between Ellipses (usft)	Minimum Separation (usft)	Separation Factor		
0.0	0.0	1.0	1.0	0.0	0.0	-90.43	-0.8	-110.1	110.1					
100.0	100.0	101.0	101.0	0.1	0.1	-90.43	-0.8	-110.1	110.1	109.8	0.26	423.452		
200.0	200.0	201.0	201.0	0.5	0.5	-90.43	-0.8	-110.1	110.1	109.1	0.98	112.669		
300.0	300.0	301.0	301.0	0.8	0.8	-90.43	-0.8	-110.1	110.1	108.4	1.69	64.979		
400.0	400.0	401.0	401.0	1.2	1.2	-90.43	-0.8	-110.1	110.1	107.7	2.41	45.655		
500.0	500.0	501.0	501.0	1.6	1.6	-90.43	-0.8	-110.1	110.1	106.9	3.13	35.190		
600.0	600.0	601.0	601.0	1.9	1.9	-90.43	-0.8	-110.1	110.1	106.2	3.84	28.627		
700.0	700.0	701.0	701.0	2.3	2.3	-90.43	-0.8	-110.1	110.1	105.5	4.56	24.128		
800.0	800.0	801.0	801.0	2.6	2.6	-90.43	-0.8	-110.1	110.1	104.8	5.28	20.851		
900.0	900.0	901.0	901.0	3.0	3.0	-90.43	-0.8	-110.1	110.1	104.1	6.00	18.358		
1,000.0	1,000.0	1,001.0	1,001.0	3.4	3.4	-90.43	-0.8	-110.1	110.1	103.3	6.71	16.397		
1,100.0	1,100.0	1,101.0	1,101.0	3.7	3.7	-90.43	-0.8	-110.1	110.1	102.6	7.43	14.814		
1,200.0	1,200.0	1,201.0	1,201.0	4.1	4.1	-90.43	-0.8	-110.1	110.1	101.9	8.15	13.511		
1,300.0	1,300.0	1,301.0	1,301.0	4.4	4.4	-90.43	-0.8	-110.1	110.1	101.2	8.86	12.418		
1,400.0	1,400.0	1,401.0	1,401.0	4.8	4.8	-90.43	-0.8	-110.1	110.1	100.5	9.58	11.489		
1,500.0	1,500.0	1,501.0	1,501.0	5.1	5.2	-90.43	-0.8	-110.1	110.1	99.8	10.30	10.689		
1,600.0	1,600.0	1,601.0	1,601.0	5.5	5.5	-90.43	-0.8	-110.1	110.1	99.0	11.01	9.993		
1,700.0	1,700.0	1,701.0	1,701.0	5.9	5.9	-90.43	-0.8	-110.1	110.1	98.3	11.73	9.382		
1,800.0	1,800.0	1,801.0	1,801.0	6.2	6.2	-90.43	-0.8	-110.1	110.1	97.6	12.45	8.842		
1,900.0	1,900.0	1,901.0	1,901.0	6.6	6.6	-90.43	-0.8	-110.1	110.1	96.9	13.16	8.360		
2,000.0	2,000.0	2,001.0	2,001.0	6.9	6.9	-90.43	-0.8	-110.1	110.1	96.2	13.88	7.928		
2,100.0	2,100.0	2,101.0	2,101.0	7.3	7.3	-90.43	-0.8	-110.1	110.1	95.5	14.60	7.539		
2,200.0	2,200.0	2,201.0	2,201.0	7.7	7.7	-90.43	-0.8	-110.1	110.1	94.7	15.32	7.186		
2,300.0	2,300.0	2,301.0	2,301.0	8.0	8.0	-90.43	-0.8	-110.1	110.1	94.0	16.03	6.865		
2,400.0	2,400.0	2,401.0	2,401.0	8.4	8.4	-90.43	-0.8	-110.1	110.1	93.3	16.75	6.571		
2,500.0	2,500.0	2,501.0	2,501.0	8.7	8.7	-90.43	-0.8	-110.1	110.1	92.6	17.47	6.301		
2,600.0	2,600.0	2,601.0	2,601.0	9.1	9.1	-90.43	-0.8	-110.1	110.1	91.9	18.18	6.053		
2,700.0	2,700.0	2,701.0	2,701.0	9.4	9.5	-90.43	-0.8	-110.1	110.1	91.2	18.90	5.823		
2,800.0	2,800.0	2,801.0	2,801.0	9.8	9.8	-90.43	-0.8	-110.1	110.1	90.4	19.62	5.610		
2,900.0	2,900.0	2,901.0	2,901.0	10.2	10.2	-90.43	-0.8	-110.1	110.1	89.7	20.33	5.413		
3,000.0	3,000.0	3,001.0	3,001.0	10.5	10.5	-90.43	-0.8	-110.1	110.1	89.0	21.05	5.228		
3,100.0	3,100.0	3,101.0	3,101.0	10.9	10.9	-90.43	-0.8	-110.1	110.1	88.3	21.77	5.056		
3,200.0	3,200.0	3,201.0	3,201.0	11.2	11.2	-90.43	-0.8	-110.1	110.1	87.6	22.49	4.895		
3,300.0	3,300.0	3,301.0	3,301.0	11.6	11.6	-90.43	-0.8	-110.1	110.1	86.9	23.20	4.744		
3,400.0	3,400.0	3,401.0	3,401.0	12.0	12.0	-90.43	-0.8	-110.1	110.1	86.1	23.92	4.601		
3,500.0	3,500.0	3,501.0	3,501.0	12.3	12.3	-90.43	-0.8	-110.1	110.1	85.4	24.64	4.468		
3,505.4	3,505.4	3,506.4	3,506.4	12.3	12.3	-90.43	-0.8	-110.1	110.1	85.4	24.67	4.460 CC		
3,600.0	3,600.0	3,601.0	3,601.0	12.7	12.7	-124.77	-0.8	-110.1	110.5	85.2	25.35	4.359 ES		
3,700.0	3,700.0	3,701.0	3,701.0	13.0	13.0	-125.81	-0.8	-110.1	112.0	85.9	26.06	4.296		
3,800.0	3,799.9	3,800.9	3,800.9	13.4	13.4	-127.53	-0.8	-110.1	114.5	87.7	26.78	4.277 SF		
3,900.0	3,899.7	3,900.7	3,900.7	13.7	13.8	-129.80	-0.8	-110.1	118.3	90.8	27.49	4.302		
4,000.0	3,999.4	4,000.4	4,000.4	14.1	14.1	-132.53	-0.8	-110.1	123.4	95.2	28.20	4.375		
4,100.0	4,098.9	4,100.1	4,099.9	14.5	14.5	-135.56	-0.8	-110.1	130.0	101.1	28.91	4.496		
4,200.0	4,198.3	4,200.7	4,199.3	14.8	14.8	-138.75	-0.8	-110.1	138.3	108.6	29.63	4.666		
4,300.0	4,297.4	4,301.5	4,298.5	15.2	15.2	-141.98	-0.8	-110.1	148.3	117.9	30.34	4.886		
4,305.4	4,302.8	4,303.8	4,303.8	15.2	15.2	-142.16	-0.8	-110.1	148.9	118.5	30.37	4.902		
4,400.0	4,396.5	4,402.5	4,397.5	15.5	15.6	-145.05	-0.8	-110.1	159.5	128.4	31.06	5.135		
4,500.0	4,495.5	4,503.5	4,496.5	15.9	15.9	-147.71	-0.8	-110.1	171.1	139.4	31.78	5.385		
4,600.0	4,594.5	4,604.5	4,595.5	16.3	16.3	-150.03	-0.8	-110.1	183.1	150.6	32.50	5.634		
4,700.0	4,693.6	4,705.4	4,694.6	16.6	16.6	-152.07	-0.8	-110.1	195.3	162.1	33.21	5.880		
4,800.0	4,792.6	4,806.4	4,793.6	17.0	17.0	-153.87	-0.8	-110.1	207.7	173.8	33.93	6.122		
4,900.0	4,891.6	4,907.4	4,892.6	17.4	17.4	-155.46	-0.8	-110.1	220.3	185.7	34.65	6.358		

CC - Min centre to center distance or convergent point, SF - min separation factor, ES - min ellipse separation



Anticollision Report

Company:	Matador Production Company	Local Co-ordinate Reference:	Well Boros Federal #023H
Project:	Rustler Breaks	TVD Reference:	KB @ 3253.5usft
Reference Site:	Boros	MD Reference:	KB @ 3253.5usft
Site Error:	0.0 usft	North Reference:	Grid
Reference Well:	Boros Federal #023H	Survey Calculation Method:	Minimum Curvature
Well Error:	0.0 usft	Output errors are at	2.00 sigma
Reference Wellbore	Wellbore #1	Database:	EDM 5000.14 Single User Db
Reference Design:	BLM Plan #1	Offset TVD Reference:	Offset Datum

Offset Design Boros - Boros Federal #217H - Wellbore #1 - BLM Plan #1													Offset Site Error:	0.0 usft
Survey Program: 0-MWD													Offset Well Error:	0.0 usft
Reference		Offset		Semi Major Axis			Distance							Warning
Measured Depth (usft)	Vertical Depth (usft)	Measured Depth (usft)	Vertical Depth (usft)	Reference (usft)	Offset (usft)	Highside Toolface (°)	Offset Wellbore Centre +N/-S (usft)	+E/-W (usft)	Between Centres (usft)	Between Ellipses (usft)	Minimum Separation (usft)	Separation Factor		
5,000.0	4,990.6	5,008.3	4,991.7	17.8	17.7	-156.88	-0.8	-110.1	233.1	197.7	35.37	6.589		
5,100.0	5,089.7	5,109.3	5,090.7	18.2	18.1	-158.15	-0.8	-110.1	245.9	209.9	36.09	6.815		
5,200.0	5,188.7	5,189.7	5,189.7	18.5	18.4	-159.29	-0.8	-110.1	258.9	222.2	36.74	7.049		
5,300.0	5,287.7	5,288.7	5,288.7	18.9	18.7	-160.33	-0.8	-110.1	272.0	234.6	37.45	7.264		
5,400.0	5,386.8	5,387.8	5,387.8	19.3	19.1	-161.27	-0.8	-110.1	285.2	247.0	38.16	7.472		
5,500.0	5,485.8	5,486.8	5,486.8	19.7	19.4	-162.13	-0.8	-110.1	298.4	259.5	38.88	7.675		
5,600.0	5,584.8	5,585.8	5,585.8	20.1	19.8	-162.91	-0.8	-110.1	311.7	272.1	39.59	7.873		
5,700.0	5,683.8	5,684.8	5,684.8	20.5	20.1	-163.63	-0.8	-110.1	325.0	284.7	40.31	8.064		
5,800.0	5,782.9	5,783.9	5,783.9	20.8	20.5	-164.29	-0.8	-110.1	338.4	297.4	41.02	8.250		
5,900.0	5,881.9	5,882.9	5,882.9	21.2	20.9	-164.91	-0.8	-110.1	351.8	310.1	41.74	8.430		
6,000.0	5,980.9	5,981.9	5,981.9	21.6	21.2	-165.48	-0.8	-110.1	365.3	322.8	42.45	8.605		
6,100.0	6,079.9	6,080.9	6,080.9	22.0	21.6	-166.00	-0.8	-110.1	378.8	335.6	43.17	8.775		
6,200.0	6,179.0	6,180.0	6,180.0	22.4	21.9	-166.50	-0.8	-110.1	392.3	348.4	43.88	8.940		
6,300.0	6,278.0	6,279.0	6,279.0	22.8	22.3	-166.95	-0.8	-110.1	405.9	361.3	44.60	9.101		
6,400.0	6,377.0	6,378.0	6,378.0	23.2	22.6	-167.38	-0.8	-110.1	419.4	374.1	45.32	9.256		
6,500.0	6,476.0	6,477.1	6,477.1	23.6	23.0	-167.78	-0.8	-110.1	433.0	387.0	46.03	9.408		
6,600.0	6,575.1	6,576.1	6,576.1	24.0	23.3	-168.16	-0.8	-110.1	446.7	399.9	46.75	9.555		
6,687.2	6,661.4	6,662.4	6,662.4	24.3	23.7	-168.47	-0.8	-110.1	458.5	411.2	47.37	9.679		
6,700.0	6,674.1	6,675.1	6,675.1	24.4	23.7	-168.52	-0.8	-110.1	460.3	412.8	47.47	9.697		
6,800.0	6,773.3	6,774.3	6,774.3	24.8	24.1	-168.85	-0.8	-110.1	472.3	424.1	48.18	9.803		
6,900.0	6,872.9	6,873.9	6,873.9	25.2	24.4	-169.10	-0.8	-110.1	481.8	432.9	48.90	9.853		
7,000.0	6,972.6	6,973.6	6,973.6	25.5	24.8	-169.28	-0.8	-110.1	488.8	439.2	49.62	9.851		
7,100.0	7,072.5	7,073.5	7,073.5	25.9	25.1	-169.39	-0.8	-110.1	493.2	442.8	50.33	9.798		
7,200.0	7,172.5	7,173.5	7,173.5	26.2	25.5	-169.43	-0.8	-110.1	495.0	443.9	51.05	9.696		
7,220.5	7,193.0	7,206.0	7,194.0	26.3	25.6	-135.43	-0.8	-110.1	495.0	443.8	51.24	9.662		
7,250.0	7,222.5	7,223.5	7,223.5	26.4	25.7	51.07	-0.8	-110.1	494.6	443.2	51.40	9.622		
7,300.0	7,272.2	7,273.2	7,273.2	26.6	25.8	51.74	-0.8	-110.1	491.6	439.9	51.73	9.502		
7,350.0	7,321.4	7,322.4	7,322.4	26.7	26.0	53.01	-0.8	-110.1	486.0	433.9	52.06	9.335		
7,400.0	7,369.6	7,370.6	7,370.6	26.8	26.2	54.92	-0.8	-110.1	478.0	425.6	52.38	9.125		
7,450.0	7,416.4	7,417.4	7,417.4	26.9	26.4	57.46	-0.8	-110.1	467.8	415.1	52.68	8.879		
7,500.0	7,461.5	7,462.5	7,462.5	27.0	26.5	60.64	-0.8	-110.1	455.9	402.9	52.98	8.606		
7,550.0	7,504.6	7,505.6	7,505.6	27.1	26.7	64.40	-0.8	-110.1	442.8	389.6	53.26	8.314		
7,600.0	7,545.3	7,546.4	7,546.4	27.2	26.8	68.65	-0.8	-110.1	429.2	375.7	53.53	8.018		
7,650.0	7,583.4	7,584.4	7,584.4	27.2	27.0	73.25	-0.8	-110.1	415.8	362.0	53.79	7.730		
7,700.0	7,618.4	7,619.5	7,619.5	27.3	27.1	77.95	-0.8	-110.1	403.6	349.6	54.04	7.469		
7,750.0	7,650.3	7,651.3	7,651.3	27.3	27.2	82.50	-0.8	-110.1	393.6	339.3	54.28	7.252		
7,800.0	7,678.6	7,679.6	7,679.6	27.4	27.3	86.62	-0.8	-110.1	386.9	332.4	54.50	7.099		
7,849.3	7,702.9	7,703.9	7,703.9	27.4	27.4	90.00	-0.8	-110.1	384.5	329.8	54.71	7.029		
7,850.0	7,703.3	7,704.3	7,704.3	27.4	27.4	90.04	-0.8	-110.1	384.5	329.8	54.71	7.029		
7,900.0	7,724.0	7,725.0	7,725.0	27.4	27.5	92.58	-0.8	-110.1	387.3	332.4	54.90	7.055		
7,950.0	7,740.8	7,742.8	7,742.8	27.6	27.5	94.21	-0.8	-110.0	395.7	340.6	55.06	7.186		
8,000.0	7,753.3	7,756.3	7,756.3	27.7	27.6	94.68	-0.8	-110.0	409.7	354.5	55.17	7.426		
8,050.0	7,761.6	7,765.0	7,765.0	27.8	27.6	93.85	-0.8	-109.9	429.2	374.0	55.25	7.769		
8,100.0	7,765.6	7,769.2	7,769.2	28.0	27.6	91.67	-0.8	-109.9	453.6	398.3	55.28	8.205		
8,120.5	7,765.9	7,769.5	7,769.5	28.1	27.6	90.38	-0.8	-109.9	464.8	409.5	55.28	8.407		
8,200.0	7,766.0	7,769.3	7,769.3	28.4	27.6	90.35	-0.8	-109.9	512.8	457.6	55.27	9.278		
8,300.0	7,766.0	7,769.0	7,769.0	28.9	27.6	90.32	-0.8	-109.9	581.1	525.8	55.25	10.517		
8,400.0	7,766.1	7,768.8	7,768.8	29.4	27.6	90.30	-0.8	-109.9	655.3	600.1	55.22	11.868		
8,422.7	7,766.1	7,768.7	7,768.7	29.5	27.6	90.29	-0.8	-109.9	672.8	617.6	55.21	12.187		
8,500.0	7,766.2	7,768.6	7,768.6	30.0	27.6	90.27	-0.8	-109.9	734.3	679.1	55.18	13.306		
8,600.0	7,766.3	7,768.3	7,768.3	30.6	27.6	90.24	-0.8	-109.9	817.8	762.6	55.16	14.825		
8,700.0	7,766.4	7,768.1	7,768.1	31.4	27.6	90.21	-0.8	-109.9	904.7	849.5	55.14	16.406		

CC - Min centre to center distance or convergent point, SF - min separation factor, ES - min ellipse separation



Anticollision Report

Company:	Matador Production Company	Local Co-ordinate Reference:	Well Boros Federal #023H
Project:	Rustler Breaks	TVD Reference:	KB @ 3253.5usft
Reference Site:	Boros	MD Reference:	KB @ 3253.5usft
Site Error:	0.0 usft	North Reference:	Grid
Reference Well:	Boros Federal #023H	Survey Calculation Method:	Minimum Curvature
Well Error:	0.0 usft	Output errors are at	2.00 sigma
Reference Wellbore	Wellbore #1	Database:	EDM 5000.14 Single User Db
Reference Design:	BLM Plan #1	Offset TVD Reference:	Offset Datum

Offset Design													Boros - Boros Federal #217H - Wellbore #1 - BLM Plan #1		Offset Site Error:		0.0 usft
Survey Program: 0-MWD													Offset Well Error:		0.0 usft		
Reference		Offset		Semi Major Axis			Distance							Warning			
Measured Depth (usft)	Vertical Depth (usft)	Measured Depth (usft)	Vertical Depth (usft)	Reference (usft)	Offset (usft)	Highside Toolface (°)	Offset Wellbore Centre +N/-S (usft) +E/-W (usft)		Between Centres (usft)	Between Ellipses (usft)	Minimum Separation (usft)	Separation Factor					
8,800.0	7,766.5	7,767.9	7,767.9	32.2	27.6	90.18	-0.8	-109.9	994.0	938.9	55.13	18.030					
8,900.0	7,766.6	7,767.7	7,767.7	33.1	27.6	90.15	-0.8	-109.9	1,085.2	1,030.1	55.12	19.687					
9,000.0	7,766.7	7,767.5	7,767.5	34.0	27.6	90.12	-0.8	-109.9	1,177.9	1,122.8	55.12	21.370					
9,100.0	7,766.8	7,767.3	7,767.3	35.0	27.6	90.09	-0.8	-109.9	1,271.6	1,216.5	55.12	23.071					
9,200.0	7,766.9	7,767.0	7,767.0	36.0	27.6	90.06	-0.8	-109.9	1,366.3	1,311.2	55.12	24.788					
9,300.0	7,767.0	7,766.8	7,766.8	37.1	27.6	90.04	-0.8	-109.9	1,461.6	1,406.5	55.12	26.516					
9,400.0	7,767.1	7,766.6	7,766.6	38.2	27.6	90.01	-0.8	-109.9	1,557.6	1,502.4	55.13	28.253					
9,500.0	7,767.2	7,766.4	7,766.4	39.3	27.6	89.98	-0.8	-109.9	1,654.0	1,598.8	55.14	29.998					
9,600.0	7,767.3	7,766.3	7,766.3	40.5	27.6	89.96	-0.8	-109.9	1,750.8	1,695.7	55.15	31.748					
9,700.0	7,767.4	7,766.1	7,766.1	41.7	27.6	89.93	-0.8	-109.9	1,848.0	1,792.8	55.16	33.503					
9,800.0	7,767.5	7,765.9	7,765.9	43.0	27.6	89.91	-0.8	-109.9	1,945.4	1,890.2	55.17	35.262					
9,900.0	7,767.6	7,765.7	7,765.7	44.2	27.6	89.88	-0.8	-109.9	2,043.1	1,987.9	55.19	37.023					
10,000.0	7,767.7	7,765.5	7,765.5	45.5	27.6	89.86	-0.8	-109.9	2,141.0	2,085.8	55.20	38.786					
10,100.0	7,767.8	7,765.3	7,765.3	46.8	27.6	89.83	-0.8	-109.9	2,239.1	2,183.9	55.22	40.550					
10,200.0	7,767.9	7,765.1	7,765.1	48.2	27.6	89.81	-0.8	-109.9	2,337.4	2,282.1	55.24	42.315					
10,300.0	7,768.0	7,765.0	7,765.0	49.5	27.6	89.78	-0.8	-109.9	2,435.8	2,380.5	55.26	44.081					
10,400.0	7,768.1	7,764.8	7,764.8	50.9	27.6	89.76	-0.8	-109.9	2,534.3	2,479.0	55.28	45.847					
10,500.0	7,768.2	7,764.6	7,764.6	52.3	27.6	89.74	-0.8	-109.9	2,632.9	2,577.6	55.30	47.612					
10,600.0	7,768.3	7,764.5	7,764.5	53.7	27.6	89.72	-0.8	-109.9	2,731.6	2,676.3	55.32	49.376					
10,700.0	7,768.4	7,764.3	7,764.3	55.1	27.6	89.69	-0.8	-109.9	2,830.5	2,775.1	55.35	51.140					
10,800.0	7,768.5	7,764.1	7,764.1	56.5	27.6	89.67	-0.8	-109.9	2,929.4	2,874.0	55.37	52.903					
10,900.0	7,768.6	7,764.0	7,764.0	58.0	27.6	89.65	-0.8	-109.9	3,028.3	2,972.9	55.40	54.664					
11,000.0	7,768.7	7,763.8	7,763.8	59.4	27.6	89.63	-0.8	-109.9	3,127.4	3,071.9	55.43	56.424					
11,100.0	7,768.8	7,763.7	7,763.7	60.9	27.6	89.61	-0.8	-109.9	3,226.5	3,171.0	55.46	58.181					
11,200.0	7,769.0	7,763.5	7,763.5	62.4	27.6	89.59	-0.8	-109.9	3,325.6	3,270.1	55.49	59.937					
11,300.0	7,769.1	7,763.3	7,763.3	63.8	27.6	89.57	-0.8	-109.9	3,424.8	3,369.3	55.52	61.691					
11,400.0	7,769.2	7,763.2	7,763.2	65.3	27.6	89.55	-0.8	-109.9	3,524.1	3,468.5	55.55	63.442					
11,500.0	7,769.3	7,763.0	7,763.0	66.8	27.6	89.53	-0.8	-109.9	3,623.4	3,567.8	55.58	65.191					
11,600.0	7,769.4	7,762.9	7,762.9	68.3	27.6	89.51	-0.8	-109.9	3,722.7	3,667.1	55.61	66.938					
11,700.0	7,769.5	7,762.8	7,762.8	69.8	27.6	89.49	-0.8	-109.9	3,822.0	3,766.4	55.65	68.682					
11,800.0	7,769.6	7,762.6	7,762.6	71.3	27.6	89.47	-0.8	-109.9	3,921.4	3,865.8	55.68	70.423					
11,900.0	7,769.7	15,827.4	11,732.0	72.9	79.1	-175.24	-3,994.2	670.2	3,975.0	3,902.3	72.68	54.695					
12,000.0	7,769.8	15,927.4	11,732.0	74.4	80.5	-175.24	-4,094.2	670.9	3,974.9	3,900.7	74.15	53.603					
12,100.0	7,769.9	16,027.4	11,732.0	75.9	81.9	-175.24	-4,194.2	671.5	3,974.8	3,899.2	75.64	52.551					
12,200.0	7,770.0	16,127.4	11,732.0	77.5	83.3	-175.24	-4,294.2	672.1	3,974.7	3,897.6	77.12	51.537					
12,300.0	7,770.1	16,227.4	11,732.0	79.0	84.8	-175.24	-4,394.2	672.7	3,974.6	3,896.0	78.61	50.558					
12,400.0	7,770.2	16,327.4	11,732.0	80.5	86.2	-175.24	-4,494.2	673.4	3,974.5	3,894.4	80.11	49.614					
12,500.0	7,770.3	16,427.4	11,732.0	82.1	87.6	-175.24	-4,594.2	674.0	3,974.4	3,892.8	81.61	48.703					
12,600.0	7,770.4	16,527.4	11,732.0	83.6	89.1	-175.24	-4,694.2	674.6	3,974.3	3,891.2	83.11	47.822					
12,700.0	7,770.5	16,627.4	11,732.0	85.2	90.5	-175.24	-4,794.2	675.2	3,974.2	3,889.6	84.61	46.971					
12,800.0	7,770.6	16,727.4	11,732.0	86.8	92.0	-175.24	-4,894.2	675.9	3,974.1	3,888.0	86.12	46.148					
12,900.0	7,770.7	16,827.4	11,732.0	88.3	93.4	-175.24	-4,994.2	676.5	3,974.0	3,886.4	87.63	45.352					
13,000.0	7,770.8	16,927.4	11,732.0	89.9	94.9	-175.24	-5,094.2	677.1	3,973.9	3,884.7	89.14	44.581					
13,100.0	7,770.9	17,027.4	11,732.0	91.5	96.4	-175.24	-5,194.2	677.7	3,973.8	3,883.1	90.65	43.835					
13,200.0	7,771.0	17,127.4	11,732.0	93.0	97.9	-175.24	-5,294.2	678.4	3,973.7	3,881.5	92.17	43.113					
13,300.0	7,771.1	17,227.4	11,732.0	94.6	99.3	-175.24	-5,394.2	679.0	3,973.6	3,879.9	93.69	42.413					
13,400.0	7,771.2	17,327.4	11,732.0	96.2	100.8	-175.24	-5,494.2	679.6	3,973.5	3,878.3	95.21	41.734					
13,500.0	7,771.3	17,427.4	11,732.0	97.8	102.3	-175.24	-5,594.2	680.2	3,973.4	3,876.6	96.73	41.076					
13,600.0	7,771.4	17,527.4	11,732.0	99.3	103.8	-175.24	-5,694.2	680.9	3,973.3	3,875.0	98.26	40.437					
13,700.0	7,771.5	17,627.4	11,732.0	100.9	105.3	-175.24	-5,794.2	681.5	3,973.2	3,873.4	99.79	39.817					
13,800.0	7,771.6	17,727.4	11,732.0	102.5	106.8	-175.24	-5,894.2	682.1	3,973.1	3,871.7	101.32	39.215					
13,900.0	7,771.7	17,827.4	11,732.0	104.1	108.4	-175.24	-5,994.2	682.7	3,973.0	3,870.1	102.85	38.630					

CC - Min centre to center distance or convergent point, SF - min separation factor, ES - min ellipse separation



Anticollision Report

Company:	Matador Production Company	Local Co-ordinate Reference:	Well Boros Federal #023H
Project:	Rustler Breaks	TVD Reference:	KB @ 3253.5usft
Reference Site:	Boros	MD Reference:	KB @ 3253.5usft
Site Error:	0.0 usft	North Reference:	Grid
Reference Well:	Boros Federal #023H	Survey Calculation Method:	Minimum Curvature
Well Error:	0.0 usft	Output errors are at	2.00 sigma
Reference Wellbore	Wellbore #1	Database:	EDM 5000.14 Single User Db
Reference Design:	BLM Plan #1	Offset TVD Reference:	Offset Datum

Offset Design Boros - Boros Federal #217H - Wellbore #1 - BLM Plan #1													Offset Site Error:	0.0 usft
Survey Program: 0-MWD													Offset Well Error:	0.0 usft
Reference		Offset		Semi Major Axis			Distance							Warning
Measured Depth (usft)	Vertical Depth (usft)	Measured Depth (usft)	Vertical Depth (usft)	Reference (usft)	Offset (usft)	Highside Toolface (°)	Offset Wellbore Centre +N/-S (usft)	+E/-W (usft)	Between Centres (usft)	Between Ellipses (usft)	Minimum Separation (usft)	Separation Factor		
14,000.0	7,771.8	17,927.4	11,732.0	105.7	109.9	-175.24	-6,094.2	683.4	3,972.9	3,868.5	104.38	38.062		
14,100.0	7,771.9	18,027.4	11,732.0	107.3	111.4	-175.24	-6,194.2	684.0	3,972.8	3,866.8	105.91	37.510		
14,200.0	7,772.0	18,127.4	11,732.0	108.9	112.9	-175.24	-6,294.2	684.6	3,972.7	3,865.2	107.45	36.973		
14,300.0	7,772.1	18,227.4	11,732.0	110.5	114.4	-175.24	-6,394.2	685.2	3,972.6	3,863.6	108.99	36.450		
14,400.0	7,772.2	18,327.4	11,732.0	112.1	116.0	-175.24	-6,494.2	685.8	3,972.5	3,861.9	110.52	35.942		
14,500.0	7,772.3	18,427.4	11,732.0	113.6	117.5	-175.24	-6,594.2	686.5	3,972.4	3,860.3	112.06	35.447		
14,600.0	7,772.4	18,527.4	11,732.0	115.2	119.0	-175.24	-6,694.2	687.1	3,972.3	3,858.6	113.60	34.966		
14,700.0	7,772.5	18,627.4	11,732.0	116.8	120.6	-175.24	-6,794.2	687.7	3,972.1	3,857.0	115.15	34.496		
14,800.0	7,772.6	18,727.4	11,732.0	118.4	122.1	-175.24	-6,894.2	688.3	3,972.0	3,855.4	116.69	34.039		
14,900.0	7,772.7	18,827.4	11,732.0	120.1	123.7	-175.24	-6,994.2	688.9	3,971.9	3,853.7	118.24	33.594		
15,000.0	7,772.9	18,927.4	11,732.0	121.7	125.2	-175.24	-7,094.2	689.6	3,971.8	3,852.1	119.78	33.159		
15,100.0	7,773.0	19,027.4	11,732.0	123.3	126.8	-175.24	-7,194.2	690.2	3,971.7	3,850.4	121.33	32.736		
15,200.0	7,773.1	19,127.4	11,732.0	124.9	128.3	-175.24	-7,294.2	690.8	3,971.6	3,848.8	122.88	32.322		
15,300.0	7,773.2	19,227.4	11,732.0	126.5	129.9	-175.24	-7,394.2	691.5	3,971.5	3,847.1	124.43	31.919		
15,400.0	7,773.3	19,327.4	11,732.0	128.1	131.4	-175.24	-7,494.2	692.1	3,971.4	3,845.5	125.97	31.526		
15,500.0	7,773.4	19,427.4	11,732.0	129.7	133.0	-175.24	-7,594.2	692.7	3,971.3	3,843.8	127.53	31.141		
15,600.0	7,773.5	19,527.4	11,732.0	131.3	134.6	-175.24	-7,694.2	693.3	3,971.2	3,842.2	129.08	30.766		
15,700.0	7,773.6	19,627.4	11,732.0	132.9	136.1	-175.24	-7,794.2	694.0	3,971.1	3,840.5	130.63	30.400		
15,800.0	7,773.7	19,727.4	11,732.0	134.5	137.7	-175.24	-7,894.2	694.6	3,971.0	3,838.8	132.18	30.042		
15,900.0	7,773.8	19,827.4	11,732.0	136.1	139.2	-175.24	-7,994.2	695.2	3,970.9	3,837.2	133.74	29.692		
16,000.0	7,773.9	19,927.4	11,732.0	137.8	140.8	-175.24	-8,094.2	695.8	3,970.8	3,835.5	135.29	29.350		
16,100.0	7,774.0	20,027.4	11,732.0	139.4	142.4	-175.24	-8,194.2	696.5	3,970.7	3,833.9	136.85	29.016		
16,200.0	7,774.1	20,127.4	11,732.0	141.0	144.0	-175.23	-8,294.2	697.1	3,970.6	3,832.2	138.40	28.689		
16,300.0	7,774.2	20,227.4	11,732.0	142.6	145.5	-175.23	-8,394.2	697.7	3,970.5	3,830.6	139.96	28.369		
16,400.0	7,774.3	20,327.4	11,732.0	144.2	147.1	-175.23	-8,494.2	698.3	3,970.4	3,828.9	141.52	28.056		
16,500.0	7,774.4	20,427.4	11,732.0	145.8	148.7	-175.23	-8,594.2	699.0	3,970.3	3,827.2	143.08	27.749		
16,600.0	7,774.5	20,527.4	11,732.0	147.5	150.3	-175.23	-8,694.2	699.6	3,970.2	3,825.6	144.64	27.450		
16,700.0	7,774.6	20,627.4	11,732.0	149.1	151.9	-175.23	-8,794.1	700.2	3,970.1	3,823.9	146.20	27.156		
16,800.0	7,774.7	20,727.4	11,732.0	150.7	153.4	-175.23	-8,894.1	700.8	3,970.0	3,822.3	147.76	26.869		
16,900.0	7,774.8	20,827.4	11,732.0	152.3	155.0	-175.23	-8,994.1	701.5	3,969.9	3,820.6	149.32	26.587		
17,000.0	7,774.9	20,927.4	11,732.0	153.9	156.6	-175.23	-9,094.1	702.1	3,969.8	3,818.9	150.88	26.311		
17,100.0	7,775.0	21,027.4	11,732.0	155.6	158.2	-175.23	-9,194.1	702.7	3,969.7	3,817.3	152.44	26.041		
17,200.0	7,775.1	21,127.4	11,732.0	157.2	159.8	-175.23	-9,294.1	703.3	3,969.6	3,815.6	154.00	25.776		
17,300.0	7,775.2	21,227.4	11,732.0	158.8	161.4	-175.23	-9,394.1	703.9	3,969.5	3,813.9	155.57	25.517		
17,400.0	7,775.3	21,327.4	11,732.0	160.4	163.0	-175.23	-9,494.1	704.6	3,969.4	3,812.3	157.13	25.262		
17,500.0	7,775.4	21,427.4	11,732.0	162.0	164.5	-175.23	-9,594.1	705.2	3,969.3	3,810.6	158.69	25.012		
17,600.0	7,775.5	21,527.4	11,732.0	163.7	166.1	-175.23	-9,694.1	705.8	3,969.2	3,808.9	160.26	24.768		
17,700.0	7,775.6	21,627.4	11,732.0	165.3	167.7	-175.23	-9,794.1	706.4	3,969.1	3,807.3	161.82	24.527		
17,800.0	7,775.7	21,727.4	11,732.0	166.9	169.3	-175.23	-9,894.1	707.1	3,969.0	3,805.6	163.39	24.292		
17,900.0	7,775.8	21,827.4	11,732.0	168.5	170.9	-175.23	-9,994.1	707.7	3,968.9	3,804.0	164.95	24.076		
17,928.2	7,775.9	21,855.6	11,732.0	169.0	171.3	-175.23	-10,022.3	707.9	3,968.9	3,803.7	165.18	24.027		
18,000.0	7,775.9	21,851.6	11,732.0	170.2	171.2	-175.23	-10,018.3	707.8	3,969.5	3,803.8	165.69	23.958		
18,065.3	7,776.0	21,851.6	11,732.0	171.1	171.2	-175.23	-10,018.3	707.8	3,971.2	3,805.3	165.91	23.936		



Anticollision Report

Company:	Matador Production Company	Local Co-ordinate Reference:	Well Boros Federal #023H
Project:	Rustler Breaks	TVD Reference:	KB @ 3253.5usft
Reference Site:	Boros	MD Reference:	KB @ 3253.5usft
Site Error:	0.0 usft	North Reference:	Grid
Reference Well:	Boros Federal #023H	Survey Calculation Method:	Minimum Curvature
Well Error:	0.0 usft	Output errors are at	2.00 sigma
Reference Wellbore	Wellbore #1	Database:	EDM 5000.14 Single User Db
Reference Design:	BLM Plan #1	Offset TVD Reference:	Offset Datum

Offset Design Boros - Boros Federal #223H - Wellbore #1 - BLM Plan #1													Offset Site Error: 0.0 usft
Survey Program: 0-MWD													Offset Well Error: 0.0 usft
Reference		Offset		Semi Major Axis			Distance						Warning
Measured Depth (usft)	Vertical Depth (usft)	Measured Depth (usft)	Vertical Depth (usft)	Reference (usft)	Offset (usft)	Highside Toolface (°)	Offset Wellbore Centre +N/-S (usft)	+E/-W (usft)	Between Centres (usft)	Between Ellipses (usft)	Minimum Separation (usft)	Separation Factor	
0.0	0.0	1.0	1.0	0.0	0.0	-90.44	-1.1	-140.1	140.1				
100.0	100.0	101.0	101.0	0.1	0.1	-90.44	-1.1	-140.1	140.1	139.9	0.26	539.091	
200.0	200.0	201.0	201.0	0.5	0.5	-90.44	-1.1	-140.1	140.1	139.1	0.98	143.438	
300.0	300.0	301.0	301.0	0.8	0.8	-90.44	-1.1	-140.1	140.1	138.4	1.69	82.724	
400.0	400.0	401.0	401.0	1.2	1.2	-90.44	-1.1	-140.1	140.1	137.7	2.41	58.122	
500.0	500.0	501.0	501.0	1.6	1.6	-90.44	-1.1	-140.1	140.1	137.0	3.13	44.799	
600.0	600.0	601.0	601.0	1.9	1.9	-90.44	-1.1	-140.1	140.1	136.3	3.84	36.445	
700.0	700.0	701.0	701.0	2.3	2.3	-90.44	-1.1	-140.1	140.1	135.6	4.56	30.717	
800.0	800.0	801.0	801.0	2.6	2.6	-90.44	-1.1	-140.1	140.1	134.8	5.28	26.545	
900.0	900.0	901.0	901.0	3.0	3.0	-90.44	-1.1	-140.1	140.1	134.1	6.00	23.371	
1,000.0	1,000.0	1,001.0	1,001.0	3.4	3.4	-90.44	-1.1	-140.1	140.1	133.4	6.71	20.875	
1,100.0	1,100.0	1,101.0	1,101.0	3.7	3.7	-90.44	-1.1	-140.1	140.1	132.7	7.43	18.860	
1,200.0	1,200.0	1,201.0	1,201.0	4.1	4.1	-90.44	-1.1	-140.1	140.1	132.0	8.15	17.200	
1,300.0	1,300.0	1,301.0	1,301.0	4.4	4.4	-90.44	-1.1	-140.1	140.1	131.3	8.86	15.809	
1,400.0	1,400.0	1,401.0	1,401.0	4.8	4.8	-90.44	-1.1	-140.1	140.1	130.5	9.58	14.626	
1,500.0	1,500.0	1,501.0	1,501.0	5.1	5.2	-90.44	-1.1	-140.1	140.1	129.8	10.30	13.608	
1,600.0	1,600.0	1,601.4	1,601.4	5.5	5.5	-90.07	-0.2	-140.0	140.0	129.0	11.01	12.709	
1,700.0	1,700.0	1,701.6	1,701.6	5.9	5.9	-89.00	2.4	-139.6	139.6	127.9	11.73	11.903	
1,800.0	1,800.0	1,801.8	1,801.7	6.2	6.2	-87.20	6.8	-139.0	139.2	126.7	12.45	11.180	
1,900.0	1,900.0	1,901.8	1,901.5	6.6	6.6	-84.67	12.9	-138.2	138.8	125.6	13.17	10.539	
1,984.3	1,984.3	1,985.9	1,985.4	6.9	6.9	-81.98	19.3	-137.2	138.6	124.8	13.77	10.065 CC	
2,000.0	2,000.0	2,001.5	2,000.9	6.9	6.9	-81.43	20.7	-137.1	138.6	124.7	13.88	9.984	
2,100.0	2,100.0	2,101.0	2,099.9	7.3	7.3	-77.49	30.1	-135.7	139.0	124.4	14.60	9.521 ES	
2,200.0	2,200.0	2,200.0	2,198.3	7.7	7.7	-72.92	41.2	-134.2	140.4	125.1	15.32	9.163	
2,300.0	2,300.0	2,301.3	2,296.1	8.0	8.0	-67.82	54.0	-132.4	143.0	127.0	16.05	8.912	
2,400.0	2,400.0	2,402.3	2,394.2	8.4	8.4	-62.60	67.6	-130.4	147.1	130.3	16.78	8.767	
2,500.0	2,500.0	2,496.7	2,492.2	8.7	8.8	-57.70	81.3	-128.5	152.3	134.8	17.48	8.713	
2,600.0	2,600.0	2,604.2	2,590.3	9.1	9.2	-53.14	94.9	-126.6	158.6	140.4	18.23	8.698	
2,700.0	2,700.0	2,705.2	2,688.3	9.4	9.6	-48.95	108.6	-124.7	165.8	146.8	18.96	8.745	
2,800.0	2,800.0	2,806.2	2,786.4	9.8	10.0	-45.13	122.2	-122.8	173.8	154.1	19.68	8.831	
2,900.0	2,900.0	2,907.2	2,884.5	10.2	10.4	-41.65	135.9	-120.8	182.6	162.2	20.41	8.946	
3,000.0	3,000.0	3,008.1	2,982.5	10.5	10.8	-38.50	149.5	-118.9	191.9	170.8	21.13	9.082	
3,100.0	3,100.0	3,109.1	3,080.6	10.9	11.2	-35.64	163.1	-117.0	201.8	179.9	21.85	9.233	
3,200.0	3,200.0	3,189.9	3,178.7	11.2	11.5	-33.06	176.8	-115.1	212.1	189.6	22.50	9.427	
3,300.0	3,300.0	3,288.9	3,276.7	11.6	11.9	-30.72	190.4	-113.1	222.8	199.6	23.22	9.599	
3,400.0	3,400.0	3,388.0	3,374.8	12.0	12.3	-28.59	204.1	-111.2	233.9	210.0	23.93	9.774	
3,500.0	3,500.0	3,487.0	3,472.8	12.3	12.7	-26.66	217.7	-109.3	245.2	220.6	24.65	9.951	
3,505.4	3,505.4	3,507.6	3,478.2	12.3	12.7	-26.56	218.5	-109.2	245.9	221.1	24.74	9.937	
3,600.0	3,600.0	3,586.1	3,571.0	12.7	13.1	-58.95	231.4	-107.4	256.5	231.1	25.36	10.112	
3,700.0	3,700.0	3,685.4	3,669.3	13.0	13.5	-57.70	245.1	-105.5	266.9	240.8	26.08	10.234	
3,800.0	3,799.9	3,784.9	3,767.8	13.4	13.9	-56.85	258.8	-103.5	276.5	249.7	26.80	10.317	
3,900.0	3,899.7	3,884.5	3,866.5	13.7	14.3	-56.35	272.5	-101.6	285.2	257.7	27.53	10.361	
4,000.0	3,999.4	3,984.2	3,965.2	14.1	14.7	-56.16	286.3	-99.7	292.9	264.7	28.26	10.367	
4,100.0	4,098.9	4,084.0	4,064.0	14.5	15.1	-56.27	300.0	-97.7	299.7	270.7	28.99	10.337	
4,200.0	4,198.3	4,184.2	4,163.2	14.8	15.5	-56.66	313.8	-95.8	305.5	275.8	29.74	10.273	
4,300.0	4,297.4	4,291.4	4,269.6	15.2	15.9	-57.52	326.9	-93.9	309.1	278.5	30.56	10.114	
4,305.4	4,302.8	4,297.2	4,275.4	15.2	15.9	-57.59	327.6	-93.8	309.2	278.6	30.61	10.102	
4,400.0	4,396.5	4,398.5	4,376.2	15.5	16.3	-58.86	337.1	-92.5	309.8	278.5	31.37	9.878	
4,500.0	4,495.5	4,505.3	4,482.8	15.9	16.7	-60.50	344.3	-91.5	308.4	276.3	32.15	9.593	
4,600.0	4,594.5	4,611.7	4,589.1	16.3	17.1	-62.47	348.5	-90.9	305.0	272.1	32.92	9.266	
4,700.0	4,693.6	4,717.2	4,694.6	16.6	17.4	-64.82	349.8	-90.7	299.8	266.1	33.67	8.904	
4,800.0	4,792.6	4,816.2	4,793.6	17.0	17.8	-67.25	349.8	-90.7	294.1	259.7	34.42	8.545	

CC - Min centre to center distance or convergent point, SF - min separation factor, ES - min ellipse separation



Anticollision Report

Company:	Matador Production Company	Local Co-ordinate Reference:	Well Boros Federal #023H
Project:	Rustler Breaks	TVD Reference:	KB @ 3253.5usft
Reference Site:	Boros	MD Reference:	KB @ 3253.5usft
Site Error:	0.0 usft	North Reference:	Grid
Reference Well:	Boros Federal #023H	Survey Calculation Method:	Minimum Curvature
Well Error:	0.0 usft	Output errors are at	2.00 sigma
Reference Wellbore	Wellbore #1	Database:	EDM 5000.14 Single User Db
Reference Design:	BLM Plan #1	Offset TVD Reference:	Offset Datum

Offset Design Boros - Boros Federal #223H - Wellbore #1 - BLM Plan #1													Offset Site Error:	0.0 usft
Survey Program: 0-MWD													Offset Well Error:	0.0 usft
Reference		Offset		Semi Major Axis			Distance						Warning	
Measured Depth (usft)	Vertical Depth (usft)	Measured Depth (usft)	Vertical Depth (usft)	Reference (usft)	Offset (usft)	Highside Toolface (°)	Offset Wellbore Centre +N/-S (usft)	+E/-W (usft)	Between Centres (usft)	Between Ellipses (usft)	Minimum Separation (usft)	Separation Factor		
4,900.0	4,891.6	4,915.2	4,892.6	17.4	18.1	-69.77	349.8	-90.7	288.9	253.8	35.17	8.217		
5,000.0	4,990.6	5,014.3	4,991.7	17.8	18.5	-72.38	349.8	-90.7	284.4	248.5	35.92	7.918		
5,100.0	5,089.7	5,113.3	5,090.7	18.2	18.8	-75.07	349.8	-90.7	280.5	243.8	36.67	7.648		
5,200.0	5,188.7	5,212.3	5,189.7	18.5	19.1	-77.82	349.8	-90.7	277.2	239.7	37.43	7.406		
5,300.0	5,287.7	5,311.3	5,288.7	18.9	19.5	-80.64	349.8	-90.7	274.5	236.4	38.18	7.190		
5,400.0	5,386.8	5,410.4	5,387.8	19.3	19.8	-83.50	349.8	-90.7	272.6	233.7	38.94	7.001		
5,500.0	5,485.8	5,509.4	5,486.8	19.7	20.1	-86.39	349.8	-90.7	271.4	231.7	39.69	6.837		
5,600.0	5,584.8	5,608.4	5,585.8	20.1	20.5	-89.30	349.8	-90.7	270.8	230.4	40.44	6.697		
5,624.0	5,608.6	5,632.2	5,609.6	20.2	20.6	-90.00	349.8	-90.7	270.8	230.2	40.62	6.666		
5,700.0	5,683.8	5,707.4	5,684.8	20.5	20.8	-92.22	349.8	-90.7	271.0	229.8	41.19	6.579		
5,800.0	5,782.9	5,806.5	5,783.9	20.8	21.2	-95.12	349.8	-90.7	271.9	230.0	41.94	6.484		
5,900.0	5,881.9	5,905.5	5,882.9	21.2	21.5	-98.00	349.8	-90.7	273.5	230.8	42.68	6.409		
6,000.0	5,980.9	6,004.5	5,981.9	21.6	21.9	-100.83	349.8	-90.7	275.8	232.4	43.42	6.353		
6,100.0	6,079.9	6,103.6	6,080.9	22.0	22.2	-103.62	349.8	-90.7	278.8	234.6	44.15	6.315		
6,200.0	6,179.0	6,202.6	6,180.0	22.4	22.5	-106.34	349.8	-90.7	282.4	237.5	44.88	6.293		
6,300.0	6,278.0	6,301.6	6,279.0	22.8	22.9	-108.98	349.8	-90.7	286.7	241.1	45.60	6.286		
6,400.0	6,377.0	6,400.6	6,378.0	23.2	23.2	-111.55	349.8	-90.7	291.6	245.2	46.32	6.294		
6,500.0	6,476.0	6,500.3	6,477.1	23.6	23.6	-114.03	349.8	-90.7	297.0	249.9	47.04	6.313		
6,600.0	6,575.1	6,601.3	6,576.1	24.0	23.9	-116.41	349.8	-90.7	303.0	255.2	47.76	6.343		
6,687.2	6,661.4	6,685.0	6,662.4	24.3	24.2	-118.42	349.8	-90.7	308.6	260.2	48.37	6.380		
6,700.0	6,674.1	6,702.3	6,675.1	24.4	24.3	-118.71	349.8	-90.7	309.4	261.0	48.48	6.383		
6,800.0	6,773.3	6,803.0	6,774.3	24.8	24.6	-120.74	349.8	-90.7	315.6	266.4	49.19	6.415		
6,900.0	6,872.9	6,903.5	6,873.9	25.2	25.0	-122.28	349.8	-90.7	320.7	270.8	49.90	6.426		
7,000.0	6,972.6	7,003.8	6,973.6	25.5	25.3	-123.39	349.8	-90.7	324.5	273.9	50.60	6.413		
7,100.0	7,072.5	7,103.9	7,073.5	25.9	25.7	-124.07	349.8	-90.7	327.0	275.7	51.30	6.373		
7,200.0	7,172.5	7,203.9	7,173.5	26.2	26.0	-124.35	349.8	-90.7	328.0	276.0	52.00	6.308		
7,220.5	7,193.0	7,216.6	7,194.0	26.3	26.1	-90.36	349.8	-90.7	328.0	275.9	52.12	6.294		
7,250.0	7,222.5	7,246.1	7,223.5	26.4	26.2	96.17	349.8	-90.7	328.1	275.8	52.32	6.272		
7,300.0	7,272.2	7,304.1	7,273.2	26.6	26.4	96.93	349.8	-90.7	328.7	276.0	52.68	6.239		
7,350.0	7,321.4	7,345.0	7,322.4	26.7	26.5	98.35	349.8	-90.7	329.9	276.9	52.97	6.227		
7,400.0	7,369.6	7,406.8	7,370.6	26.8	26.7	100.32	349.8	-90.7	332.1	278.8	53.34	6.227 SF		
7,450.0	7,416.4	7,440.0	7,417.4	26.9	26.9	102.71	349.8	-90.7	335.9	282.3	53.59	6.267		
7,500.0	7,461.5	7,485.2	7,462.5	27.0	27.0	105.35	349.8	-90.7	341.6	287.7	53.88	6.341		
7,550.0	7,504.6	7,528.2	7,505.6	27.1	27.2	108.05	349.8	-90.7	350.0	295.8	54.14	6.464		
7,600.0	7,545.3	7,569.0	7,546.4	27.2	27.3	110.62	349.8	-90.7	361.5	307.1	54.37	6.648		
7,650.0	7,583.4	7,607.0	7,584.4	27.2	27.4	112.88	349.8	-90.7	376.6	322.0	54.58	6.899		
7,700.0	7,618.4	7,642.1	7,619.5	27.3	27.6	114.67	349.8	-90.7	395.6	340.8	54.76	7.223		
7,750.0	7,650.3	7,673.9	7,651.3	27.3	27.7	115.85	349.8	-90.7	418.6	363.7	54.91	7.623		
7,800.0	7,678.6	7,702.2	7,679.6	27.4	27.8	116.27	349.8	-90.7	445.5	390.5	55.04	8.096		
7,850.0	7,703.3	7,726.9	7,704.3	27.4	27.9	115.81	349.8	-90.7	476.2	421.1	55.13	8.638		
7,900.0	7,724.0	7,747.7	7,725.0	27.4	27.9	114.30	349.8	-90.7	510.3	455.1	55.20	9.245		
7,950.0	7,740.8	7,764.4	7,741.8	27.6	28.0	111.55	349.8	-90.7	547.3	492.1	55.24	9.908		
8,000.0	7,753.3	7,776.9	7,754.3	27.7	28.0	107.34	349.8	-90.7	586.9	531.6	55.27	10.619		
8,050.0	7,761.6	7,785.2	7,762.6	27.8	28.1	101.42	349.8	-90.7	628.5	573.2	55.27	11.371		
8,100.0	7,765.6	7,789.2	7,766.6	28.0	28.1	93.68	349.8	-90.7	671.6	616.3	55.26	12.153		
8,120.5	7,765.9	7,789.6	7,766.9	28.1	28.1	90.00	349.8	-90.7	689.5	634.3	55.25	12.481		
8,200.0	7,766.0	7,789.6	7,767.0	28.4	28.1	90.03	349.8	-90.7	760.0	704.8	55.20	13.768		
8,300.0	7,766.0	7,789.6	7,767.0	28.9	28.1	90.07	349.8	-90.7	849.7	794.5	55.16	15.405		
8,400.0	7,766.1	7,789.7	7,767.1	29.4	28.1	90.12	349.8	-90.7	940.1	884.9	55.12	17.054		
8,422.7	7,766.1	7,789.7	7,767.1	29.5	28.1	90.13	349.8	-90.7	960.7	905.6	55.12	17.430		
8,500.0	7,766.2	7,789.8	7,767.2	30.0	28.1	90.14	349.8	-90.7	1,031.3	976.2	55.10	18.717		
8,600.0	7,766.3	7,789.9	7,767.3	30.6	28.1	90.15	349.8	-90.7	1,124.0	1,068.9	55.08	20.405		

CC - Min centre to center distance or convergent point, SF - min separation factor, ES - min ellipse separation



Anticollision Report

Company:	Matador Production Company	Local Co-ordinate Reference:	Well Boros Federal #023H
Project:	Rustler Breaks	TVD Reference:	KB @ 3253.5usft
Reference Site:	Boros	MD Reference:	KB @ 3253.5usft
Site Error:	0.0 usft	North Reference:	Grid
Reference Well:	Boros Federal #023H	Survey Calculation Method:	Minimum Curvature
Well Error:	0.0 usft	Output errors are at	2.00 sigma
Reference Wellbore	Wellbore #1	Database:	EDM 5000.14 Single User Db
Reference Design:	BLM Plan #1	Offset TVD Reference:	Offset Datum

Offset Design		Boros - Boros Federal #223H - Wellbore #1 - BLM Plan #1											Offset Site Error:		0.0 usft
Survey Program: 0-MWD													Offset Well Error:		0.0 usft
Reference		Offset		Semi Major Axis			Distance							Warning	
Measured Depth (usft)	Vertical Depth (usft)	Measured Depth (usft)	Vertical Depth (usft)	Reference (usft)	Offset (usft)	Highside Toolface (°)	Offset Wellbore Centre +N/-S (usft)	+E/-W (usft)	Between Centres (usft)	Between Ellipses (usft)	Minimum Separation (usft)	Separation Factor			
8,700.0	7,766.4	7,790.0	7,767.4	31.4	28.1	90.17	349.8	-90.7	1,217.8	1,162.7	55.07	22.113			
8,800.0	7,766.5	7,809.9	7,767.5	32.2	28.2	90.18	349.8	-90.7	1,312.5	1,257.4	55.14	23.805			
8,900.0	7,766.6	7,809.8	7,767.6	33.1	28.2	90.20	349.8	-90.7	1,408.0	1,352.9	55.13	25.538			
9,000.0	7,766.7	7,809.7	7,767.7	34.0	28.2	90.21	349.8	-90.7	1,504.1	1,448.9	55.14	27.279			
9,100.0	7,766.8	7,809.6	7,767.8	35.0	28.2	90.23	349.8	-90.7	1,600.6	1,545.5	55.14	29.029			
9,200.0	7,766.9	7,809.5	7,767.9	36.0	28.2	90.24	349.8	-90.7	1,697.6	1,642.4	55.15	30.783			
9,300.0	7,767.0	7,809.4	7,768.0	37.1	28.2	90.25	349.8	-90.7	1,794.8	1,739.7	55.15	32.543			
9,400.0	7,767.1	7,809.3	7,768.1	38.2	28.2	90.27	349.8	-90.7	1,892.4	1,837.2	55.16	34.305			
9,500.0	7,767.2	7,809.2	7,768.2	39.3	28.2	90.28	349.8	-90.7	1,990.2	1,935.0	55.18	36.071			
9,600.0	7,767.3	7,809.1	7,768.3	40.5	28.1	90.30	349.8	-90.7	2,088.2	2,033.0	55.19	37.838			
9,700.0	7,767.4	7,809.0	7,768.4	41.7	28.1	90.31	349.8	-90.7	2,186.4	2,131.2	55.20	39.607			
9,800.0	7,767.5	7,808.9	7,768.5	43.0	28.1	90.33	349.8	-90.7	2,284.8	2,229.6	55.22	41.377			
9,900.0	7,767.6	7,808.8	7,768.6	44.2	28.1	90.34	349.8	-90.7	2,383.3	2,328.0	55.24	43.147			
10,000.0	7,767.7	7,808.7	7,768.7	45.5	28.1	90.36	349.8	-90.7	2,481.9	2,426.6	55.25	44.918			
10,100.0	7,767.8	7,808.6	7,768.8	46.8	28.1	90.37	349.8	-90.7	2,580.6	2,525.3	55.27	46.688			
10,200.0	7,767.9	7,808.5	7,768.9	48.2	28.1	90.39	349.8	-90.7	2,679.4	2,624.1	55.29	48.457			
10,300.0	7,768.0	7,808.4	7,769.0	49.5	28.1	90.40	349.8	-90.7	2,778.3	2,723.0	55.32	50.226			
10,400.0	7,768.1	7,808.3	7,769.1	50.9	28.1	90.41	349.8	-90.7	2,877.3	2,821.9	55.34	51.994			
10,500.0	7,768.2	7,808.2	7,769.2	52.3	28.1	90.43	349.8	-90.7	2,976.3	2,920.9	55.36	53.761			
10,600.0	7,768.3	7,808.1	7,769.3	53.7	28.1	90.44	349.8	-90.7	3,075.4	3,020.0	55.39	55.526			
10,700.0	7,768.4	7,807.9	7,769.4	55.1	28.1	90.46	349.8	-90.7	3,174.6	3,119.2	55.41	57.289			
10,800.0	7,768.5	7,807.8	7,769.5	56.5	28.1	90.47	349.8	-90.7	3,273.8	3,218.3	55.44	59.051			
10,900.0	7,768.6	7,807.7	7,769.6	58.0	28.1	90.49	349.8	-90.7	3,373.0	3,317.6	55.47	60.810			
11,000.0	7,768.7	7,807.6	7,769.8	59.4	28.1	90.50	349.8	-90.7	3,472.3	3,416.8	55.50	62.568			
11,100.0	7,768.8	7,807.5	7,769.9	60.9	28.1	90.52	349.8	-90.7	3,571.7	3,516.1	55.53	64.323			
11,200.0	7,769.0	7,807.4	7,770.0	62.4	28.1	90.53	349.8	-90.7	3,671.0	3,615.5	55.56	66.076			
11,300.0	7,769.1	7,807.3	7,770.1	63.8	28.1	90.55	349.8	-90.7	3,770.5	3,714.9	55.59	67.827			
11,400.0	7,769.2	7,807.2	7,770.2	65.3	28.1	90.56	349.8	-90.7	3,869.9	3,814.3	55.62	69.574			
11,500.0	7,769.3	7,807.1	7,770.3	66.8	28.1	90.57	349.8	-90.7	3,969.4	3,913.7	55.66	71.319			
11,600.0	7,769.4	7,807.0	7,770.4	68.3	28.1	90.59	349.8	-90.7	4,068.8	4,013.2	55.69	73.061			
11,700.0	7,769.5	7,806.9	7,770.5	69.8	28.1	90.60	349.8	-90.7	4,168.4	4,112.6	55.73	74.801			
11,800.0	7,769.6	7,806.8	7,770.6	71.3	28.1	90.62	349.8	-90.7	4,267.9	4,212.1	55.76	76.537			
11,900.0	7,769.7	7,806.7	7,770.7	72.9	28.1	90.63	349.8	-90.7	4,367.5	4,311.7	55.80	78.269			
12,000.0	7,769.8	7,806.6	7,770.8	74.4	28.1	90.65	349.8	-90.7	4,467.0	4,411.2	55.84	79.999			
12,100.0	7,769.9	7,806.5	7,770.9	75.9	28.1	90.66	349.8	-90.7	4,566.6	4,510.8	55.88	81.725			
12,200.0	7,770.0	7,806.4	7,771.0	77.5	28.1	90.68	349.8	-90.7	4,666.3	4,610.3	55.92	83.448			
12,300.0	7,770.1	7,806.3	7,771.1	79.0	28.1	90.69	349.8	-90.7	4,765.9	4,709.9	55.96	85.167			
12,400.0	7,770.2	7,806.2	7,771.2	80.5	28.1	90.71	349.8	-90.7	4,865.5	4,809.5	56.00	86.883			
12,500.0	7,770.3	17,406.9	12,678.0	82.1	89.1	176.15	-4,598.4	13.7	4,917.8	4,834.3	83.48	58.908			
12,600.0	7,770.4	17,506.9	12,678.0	83.6	90.6	176.15	-4,698.4	14.3	4,917.7	4,832.8	84.95	57.887			
12,700.0	7,770.5	17,606.9	12,678.0	85.2	92.0	176.15	-4,798.4	14.9	4,917.6	4,831.2	86.43	56.898			
12,800.0	7,770.6	17,706.9	12,678.0	86.8	93.4	176.15	-4,898.4	15.6	4,917.5	4,829.6	87.91	55.940			
12,900.0	7,770.7	17,806.9	12,678.0	88.3	94.9	176.15	-4,998.4	16.2	4,917.4	4,828.0	89.39	55.012			
13,000.0	7,770.8	17,906.9	12,678.0	89.9	96.3	176.15	-5,098.4	16.8	4,917.3	4,826.4	90.87	54.112			
13,100.0	7,770.9	18,006.9	12,678.0	91.5	97.8	176.15	-5,198.4	17.5	4,917.2	4,824.8	92.36	53.239			
13,200.0	7,771.0	18,106.9	12,678.0	93.0	99.3	176.15	-5,298.4	18.1	4,917.1	4,823.2	93.85	52.392			
13,300.0	7,771.1	18,206.9	12,678.0	94.6	100.7	176.15	-5,398.4	18.7	4,917.0	4,821.6	95.35	51.570			
13,400.0	7,771.2	18,306.9	12,678.0	96.2	102.2	176.15	-5,498.4	19.4	4,916.9	4,820.0	96.84	50.772			
13,500.0	7,771.3	18,406.9	12,678.0	97.8	103.7	176.15	-5,598.4	20.0	4,916.8	4,818.4	98.34	49.997			
13,600.0	7,771.4	18,506.9	12,678.0	99.3	105.2	176.15	-5,698.4	20.6	4,916.7	4,816.8	99.84	49.244			
13,700.0	7,771.5	18,606.9	12,678.0	100.9	106.7	176.15	-5,798.3	21.2	4,916.6	4,815.2	101.35	48.512			
13,800.0	7,771.6	18,706.9	12,678.0	102.5	108.2	176.15	-5,898.3	21.9	4,916.5	4,813.6	102.85	47.801			

CC - Min centre to center distance or convergent point, SF - min separation factor, ES - min ellipse separation



Anticollision Report

Company:	Matador Production Company	Local Co-ordinate Reference:	Well Boros Federal #023H
Project:	Rustler Breaks	TVD Reference:	KB @ 3253.5usft
Reference Site:	Boros	MD Reference:	KB @ 3253.5usft
Site Error:	0.0 usft	North Reference:	Grid
Reference Well:	Boros Federal #023H	Survey Calculation Method:	Minimum Curvature
Well Error:	0.0 usft	Output errors are at	2.00 sigma
Reference Wellbore	Wellbore #1	Database:	EDM 5000.14 Single User Db
Reference Design:	BLM Plan #1	Offset TVD Reference:	Offset Datum

Offset Design Boros - Boros Federal #223H - Wellbore #1 - BLM Plan #1													Offset Site Error:	0.0 usft
Survey Program: 0-MWD													Offset Well Error:	0.0 usft
Reference		Offset		Semi Major Axis			Distance							Warning
Measured Depth (usft)	Vertical Depth (usft)	Measured Depth (usft)	Vertical Depth (usft)	Reference (usft)	Offset (usft)	Highside Toolface (°)	Offset Wellbore Centre +N/-S (usft)	+E/-W (usft)	Between Centres (usft)	Between Ellipses (usft)	Minimum Separation (usft)	Separation Factor		
13,900.0	7,771.7	18,806.9	12,678.0	104.1	109.7	176.15	-5,998.3	22.5	4,916.4	4,812.0	104.36	47.109		
14,000.0	7,771.8	18,906.9	12,678.0	105.7	111.2	176.15	-6,098.3	23.1	4,916.3	4,810.4	105.87	46.436		
14,100.0	7,771.9	19,006.9	12,678.0	107.3	112.7	176.15	-6,198.3	23.8	4,916.2	4,808.8	107.38	45.781		
14,200.0	7,772.0	19,106.9	12,678.0	108.9	114.2	176.15	-6,298.3	24.4	4,916.1	4,807.2	108.90	45.144		
14,300.0	7,772.1	19,206.9	12,678.0	110.5	115.7	176.15	-6,398.3	25.0	4,916.0	4,805.5	110.41	44.523		
14,400.0	7,772.2	19,306.9	12,678.0	112.1	117.2	176.15	-6,498.3	25.7	4,915.9	4,803.9	111.93	43.918		
14,500.0	7,772.3	19,406.9	12,678.0	113.6	118.8	176.15	-6,598.3	26.3	4,915.8	4,802.3	113.45	43.329		
14,600.0	7,772.4	19,506.9	12,678.0	115.2	120.3	176.15	-6,698.3	26.9	4,915.7	4,800.7	114.97	42.755		
14,700.0	7,772.5	19,606.9	12,678.0	116.8	121.8	176.15	-6,798.3	27.6	4,915.6	4,799.1	116.49	42.195		
14,800.0	7,772.6	19,706.9	12,678.0	118.4	123.3	176.15	-6,898.3	28.2	4,915.4	4,797.4	118.02	41.650		
14,900.0	7,772.7	19,806.9	12,678.0	120.1	124.9	176.15	-6,998.3	28.8	4,915.3	4,795.8	119.54	41.117		
15,000.0	7,772.9	19,906.9	12,678.0	121.7	126.4	176.15	-7,098.3	29.5	4,915.2	4,794.2	121.07	40.598		
15,100.0	7,773.0	20,006.9	12,678.0	123.3	128.0	176.15	-7,198.3	30.1	4,915.1	4,792.5	122.60	40.091		
15,200.0	7,773.1	20,106.9	12,678.0	124.9	129.5	176.15	-7,298.3	30.7	4,915.0	4,790.9	124.13	39.596		
15,300.0	7,773.2	20,206.9	12,678.0	126.5	131.1	176.15	-7,398.3	31.3	4,914.9	4,789.3	125.66	39.113		
15,400.0	7,773.3	20,306.9	12,678.0	128.1	132.6	176.15	-7,498.3	32.0	4,914.8	4,787.6	127.19	38.641		
15,500.0	7,773.4	20,406.9	12,678.0	129.7	134.2	176.15	-7,598.3	32.6	4,914.7	4,786.0	128.73	38.180		
15,600.0	7,773.5	20,506.9	12,678.0	131.3	135.7	176.15	-7,698.3	33.2	4,914.6	4,784.4	130.26	37.729		
15,700.0	7,773.6	20,606.9	12,678.0	132.9	137.3	176.15	-7,798.3	33.9	4,914.5	4,782.7	131.80	37.289		
15,800.0	7,773.7	20,706.9	12,678.0	134.5	138.8	176.15	-7,898.3	34.5	4,914.4	4,781.1	133.33	36.858		
15,900.0	7,773.8	20,806.9	12,678.0	136.1	140.4	176.15	-7,998.3	35.1	4,914.3	4,779.4	134.87	36.437		
16,000.0	7,773.9	20,906.9	12,678.0	137.8	141.9	176.15	-8,098.3	35.8	4,914.2	4,777.8	136.41	36.025		
16,100.0	7,774.0	21,006.9	12,678.0	139.4	143.5	176.15	-8,198.3	36.4	4,914.1	4,776.2	137.95	35.623		
16,200.0	7,774.1	21,106.9	12,678.0	141.0	145.1	176.15	-8,298.3	37.0	4,914.0	4,774.5	139.49	35.228		
16,300.0	7,774.2	21,206.9	12,678.0	142.6	146.6	176.15	-8,398.3	37.7	4,913.9	4,772.9	141.03	34.843		
16,400.0	7,774.3	21,306.9	12,678.0	144.2	148.2	176.15	-8,498.3	38.3	4,913.8	4,771.2	142.57	34.465		
16,500.0	7,774.4	21,406.9	12,678.0	145.8	149.8	176.15	-8,598.3	38.9	4,913.7	4,769.6	144.12	34.095		
16,600.0	7,774.5	21,506.9	12,678.0	147.5	151.4	176.15	-8,698.3	39.5	4,913.6	4,767.9	145.66	33.733		
16,700.0	7,774.6	21,606.9	12,678.0	149.1	152.9	176.15	-8,798.3	40.2	4,913.5	4,766.3	147.21	33.379		
16,800.0	7,774.7	21,706.9	12,678.0	150.7	154.5	176.15	-8,898.3	40.8	4,913.4	4,764.6	148.75	33.031		
16,900.0	7,774.8	21,806.9	12,678.0	152.3	156.1	176.15	-8,998.3	41.4	4,913.3	4,763.0	150.30	32.691		
17,000.0	7,774.9	21,906.9	12,678.0	153.9	157.7	176.15	-9,098.3	42.1	4,913.2	4,761.3	151.84	32.357		
17,100.0	7,775.0	22,006.9	12,678.0	155.6	159.2	176.15	-9,198.3	42.7	4,913.1	4,759.7	153.39	32.030		
17,200.0	7,775.1	22,106.9	12,678.0	157.2	160.8	176.15	-9,298.3	43.3	4,913.0	4,758.0	154.94	31.709		
17,300.0	7,775.2	22,206.9	12,678.0	158.8	162.4	176.15	-9,398.3	44.0	4,912.9	4,756.4	156.49	31.394		
17,400.0	7,775.3	22,306.9	12,678.0	160.4	164.0	176.15	-9,498.3	44.6	4,912.8	4,754.7	158.04	31.086		
17,500.0	7,775.4	22,406.9	12,678.0	162.0	165.6	176.15	-9,598.3	45.2	4,912.7	4,753.1	159.59	30.783		
17,600.0	7,775.5	22,506.9	12,678.0	163.7	167.2	176.15	-9,698.3	45.9	4,912.6	4,751.4	161.14	30.486		
17,700.0	7,775.6	22,606.9	12,678.0	165.3	168.7	176.15	-9,798.3	46.5	4,912.5	4,749.8	162.69	30.195		
17,800.0	7,775.7	22,706.9	12,678.0	166.9	170.3	176.15	-9,898.3	47.1	4,912.4	4,748.1	164.24	29.909		
17,900.0	7,775.8	22,806.9	12,678.0	168.5	171.9	176.15	-9,998.3	47.8	4,912.3	4,746.5	165.80	29.628		
17,926.9	7,775.9	22,833.8	12,678.0	169.0	172.4	176.15	-10,025.2	47.9	4,912.2	4,746.0	166.21	29.554		
18,000.0	7,775.9	22,830.7	12,678.0	170.2	172.3	176.15	-10,022.1	47.9	4,912.8	4,746.1	166.61	29.487		
18,065.3	7,776.0	22,830.7	12,678.0	171.1	172.3	176.15	-10,022.1	47.9	4,914.1	4,747.4	166.74	29.472		



Anticollision Report

Company:	Matador Production Company	Local Co-ordinate Reference:	Well Boros Federal #023H
Project:	Rustler Breaks	TVD Reference:	KB @ 3253.5usft
Reference Site:	Boros	MD Reference:	KB @ 3253.5usft
Site Error:	0.0 usft	North Reference:	Grid
Reference Well:	Boros Federal #023H	Survey Calculation Method:	Minimum Curvature
Well Error:	0.0 usft	Output errors are at	2.00 sigma
Reference Wellbore	Wellbore #1	Database:	EDM 5000.14 Single User Db
Reference Design:	BLM Plan #1	Offset TVD Reference:	Offset Datum

Offset Design Boros - Boros Federal #227H - Wellbore #1 - BLM Plan #1													Offset Site Error:	0.0 usft
Survey Program: 0-MWD													Offset Well Error:	0.0 usft
Reference		Offset		Semi Major Axis		Distance								Warning
Measured Depth (usft)	Vertical Depth (usft)	Measured Depth (usft)	Vertical Depth (usft)	Reference (usft)	Offset (usft)	Highside Toolface (°)	Offset Wellbore Centre +N/-S (usft)	+E/-W (usft)	Between Centres (usft)	Between Ellipses (usft)	Minimum Separation (usft)	Separation Factor		
0.0	0.0	2.0	-2.0	0.0	0.0	104.83	-29.2	110.2	114.0					
100.0	100.0	102.0	98.0	0.1	0.1	104.83	-29.2	110.2	114.0	113.7	0.26	432.652		
200.0	200.0	202.0	198.0	0.5	0.5	104.83	-29.2	110.2	114.0	113.0	0.98	116.263		
300.0	300.0	302.0	298.0	0.8	0.9	104.83	-29.2	110.2	114.0	112.3	1.70	67.154		
400.0	400.0	402.0	398.0	1.2	1.2	104.83	-29.2	110.2	114.0	111.6	2.41	47.212		
500.0	500.0	502.0	498.0	1.6	1.6	104.83	-29.2	110.2	114.0	110.9	3.13	36.402		
600.0	600.0	602.0	598.0	1.9	1.9	104.83	-29.2	110.2	114.0	110.1	3.85	29.620		
700.0	700.0	702.0	698.0	2.3	2.3	104.83	-29.2	110.2	114.0	109.4	4.57	24.968		
800.0	800.0	802.0	798.0	2.6	2.6	104.83	-29.2	110.2	114.0	108.7	5.28	21.579		
900.0	900.0	902.0	898.0	3.0	3.0	104.83	-29.2	110.2	114.0	108.0	6.00	19.000		
1,000.0	1,000.0	998.0	998.0	3.4	3.3	104.83	-29.2	110.2	114.0	107.3	6.70	17.008 CC		
1,100.0	1,100.0	1,096.8	1,096.8	3.7	3.7	104.52	-28.7	110.8	114.5	107.1	7.41	15.453 ES		
1,200.0	1,200.0	1,195.5	1,195.4	4.1	4.0	103.56	-27.2	112.9	116.2	108.0	8.12	14.313		
1,300.0	1,300.0	1,294.0	1,293.9	4.4	4.4	102.02	-24.8	116.3	119.0	110.2	8.82	13.491		
1,400.0	1,400.0	1,392.4	1,392.1	4.8	4.7	99.99	-21.3	121.1	123.1	113.6	9.52	12.925		
1,500.0	1,500.0	1,490.6	1,490.0	5.1	5.1	97.58	-16.9	127.2	128.6	118.4	10.23	12.576		
1,600.0	1,600.0	1,588.5	1,587.4	5.5	5.5	94.90	-11.6	134.7	135.6	124.7	10.93	12.413		
1,700.0	1,700.0	1,686.0	1,684.4	5.9	5.8	92.09	-5.2	143.5	144.2	132.6	11.62	12.412		
1,800.0	1,800.0	1,783.1	1,780.7	6.2	6.2	89.25	2.0	153.6	154.6	142.2	12.31	12.554		
1,900.0	1,900.0	1,879.8	1,876.4	6.6	6.6	86.47	10.2	164.9	166.7	153.7	13.00	12.822		
2,000.0	2,000.0	1,976.0	1,971.3	6.9	6.9	83.82	19.2	177.5	180.5	166.9	13.68	13.201		
2,100.0	2,100.0	2,071.6	2,065.4	7.3	7.3	81.34	29.1	191.3	196.3	181.9	14.35	13.678		
2,200.0	2,200.0	2,166.7	2,158.6	7.7	7.7	79.05	39.9	206.3	213.8	198.8	15.01	14.239		
2,300.0	2,300.0	2,263.3	2,253.2	8.0	8.1	76.95	51.6	222.5	232.8	217.1	15.70	14.825		
2,400.0	2,400.0	2,361.2	2,348.9	8.4	8.5	75.13	63.5	239.1	252.2	235.8	16.41	15.366		
2,500.0	2,500.0	2,459.0	2,444.6	8.7	9.0	73.58	75.3	255.6	271.7	254.6	17.12	15.872		
2,600.0	2,600.0	2,556.8	2,540.2	9.1	9.4	72.23	87.2	272.1	291.5	273.7	17.83	16.346		
2,700.0	2,700.0	2,654.6	2,635.9	9.4	9.8	71.05	99.1	288.6	311.4	292.8	18.55	16.790		
2,800.0	2,800.0	2,752.4	2,731.6	9.8	10.3	70.02	110.9	305.1	331.4	312.1	19.26	17.205		
2,900.0	2,900.0	2,850.2	2,827.3	10.2	10.7	69.10	122.8	321.6	351.5	331.5	19.98	17.595		
3,000.0	3,000.0	2,948.0	2,922.9	10.5	11.2	68.28	134.7	338.1	371.6	350.9	20.69	17.960		
3,100.0	3,100.0	3,045.9	3,018.6	10.9	11.6	67.55	146.6	354.6	391.9	370.4	21.41	18.303		
3,200.0	3,200.0	3,143.7	3,114.3	11.2	12.0	66.88	158.4	371.2	412.1	390.0	22.13	18.626		
3,300.0	3,300.0	3,241.5	3,210.0	11.6	12.5	66.28	170.3	387.7	432.5	409.6	22.85	18.929		
3,400.0	3,400.0	3,339.3	3,305.6	12.0	12.9	65.74	182.2	404.2	452.9	429.3	23.57	19.216		
3,500.0	3,500.0	3,437.1	3,401.3	12.3	13.4	65.24	194.0	420.7	473.3	449.0	24.29	19.486		
3,505.4	3,505.4	3,442.4	3,406.5	12.3	13.4	65.21	194.7	421.6	474.4	450.1	24.33	19.501		
3,600.0	3,600.0	3,535.1	3,497.1	12.7	13.9	30.73	205.9	437.2	493.1	468.0	25.01	19.716		
3,700.0	3,700.0	3,633.3	3,593.3	13.0	14.3	30.35	217.9	453.8	511.4	485.7	25.73	19.876		
3,800.0	3,799.9	3,731.9	3,689.7	13.4	14.8	30.11	229.8	470.5	528.2	501.8	26.45	19.969		
3,900.0	3,899.7	3,830.7	3,786.3	13.7	15.2	29.97	241.8	487.1	543.6	516.4	27.18	20.000		
4,000.0	3,999.4	3,929.7	3,883.2	14.1	15.7	29.93	253.8	503.9	557.5	529.6	27.91	19.973		
4,100.0	4,098.9	4,029.0	3,980.2	14.5	16.2	29.99	265.9	520.6	569.9	541.2	28.65	19.894		
4,200.0	4,198.3	4,128.4	4,077.5	14.8	16.6	30.14	277.9	537.4	580.8	551.4	29.38	19.765		
4,300.0	4,297.4	4,227.9	4,174.8	15.2	17.1	30.37	290.0	554.2	590.1	560.0	30.12	19.591		
4,305.4	4,302.8	4,233.3	4,180.1	15.2	17.1	30.39	290.7	555.1	590.6	560.4	30.16	19.581		
4,400.0	4,396.5	4,327.4	4,272.2	15.5	17.6	30.69	302.1	571.0	598.7	567.9	30.87	19.398		
4,500.0	4,495.5	4,439.3	4,381.8	15.9	18.1	31.05	315.2	589.2	606.6	574.9	31.73	19.117		
4,600.0	4,594.5	4,557.6	4,498.3	16.3	18.6	31.49	327.1	605.8	611.7	579.1	32.63	18.744		
4,700.0	4,693.6	4,676.1	4,615.6	16.6	19.1	31.99	336.9	619.4	613.8	580.3	33.51	18.319		
4,800.0	4,792.6	4,794.6	4,733.4	17.0	19.6	32.55	344.6	630.1	612.9	578.5	34.34	17.847		
4,900.0	4,891.6	4,912.8	4,851.2	17.4	20.0	33.20	350.1	637.8	609.0	573.8	35.14	17.331		

CC - Min centre to center distance or convergent point, SF - min separation factor, ES - min ellipse separation



Anticollision Report

Company:	Matador Production Company	Local Co-ordinate Reference:	Well Boros Federal #023H
Project:	Rustler Breaks	TVD Reference:	KB @ 3253.5usft
Reference Site:	Boros	MD Reference:	KB @ 3253.5usft
Site Error:	0.0 usft	North Reference:	Grid
Reference Well:	Boros Federal #023H	Survey Calculation Method:	Minimum Curvature
Well Error:	0.0 usft	Output errors are at	2.00 sigma
Reference Wellbore	Wellbore #1	Database:	EDM 5000.14 Single User Db
Reference Design:	BLM Plan #1	Offset TVD Reference:	Offset Datum

Offset Design Boros - Boros Federal #227H - Wellbore #1 - BLM Plan #1													Offset Site Error:	0.0 usft
Survey Program: 0-MWD													Offset Well Error:	0.0 usft
Reference		Offset		Semi Major Axis			Distance						Warning	
Measured Depth (usft)	Vertical Depth (usft)	Measured Depth (usft)	Vertical Depth (usft)	Reference (usft)	Offset (usft)	Highside Toolface (°)	Offset Wellbore Centre +N/-S (usft)	+E/-W (usft)	Between Centres (usft)	Between Ellipses (usft)	Minimum Separation (usft)	Separation Factor		
5,000.0	4,990.6	5,030.5	4,968.8	17.8	20.4	33.93	353.5	642.5	602.1	566.2	35.90	16.775		
5,100.0	5,089.7	5,147.6	5,085.8	18.2	20.8	34.77	354.8	644.3	592.4	555.8	36.61	16.180		
5,200.0	5,188.7	5,248.5	5,186.7	18.5	21.1	35.56	354.8	644.3	581.0	543.7	37.33	15.566		
5,300.0	5,287.7	5,347.5	5,285.7	18.9	21.4	36.38	354.8	644.3	569.7	531.7	38.04	14.975		
5,400.0	5,386.8	5,446.6	5,384.8	19.3	21.7	37.22	354.8	644.3	558.5	519.8	38.76	14.409		
5,500.0	5,485.8	5,545.6	5,483.8	19.7	22.0	38.10	354.8	644.3	547.5	508.0	39.49	13.865		
5,600.0	5,584.8	5,644.6	5,582.8	20.1	22.4	39.01	354.8	644.3	536.6	496.3	40.21	13.342		
5,700.0	5,683.8	5,743.6	5,681.8	20.5	22.7	39.96	354.8	644.3	525.8	484.8	40.94	12.841		
5,800.0	5,782.9	5,842.7	5,780.9	20.8	23.0	40.95	354.8	644.3	515.1	473.5	41.68	12.360		
5,900.0	5,881.9	5,941.7	5,879.9	21.2	23.3	41.98	354.8	644.3	504.7	462.2	42.42	11.898		
6,000.0	5,980.9	6,040.7	5,978.9	21.6	23.6	43.06	354.8	644.3	494.4	451.2	43.16	11.454		
6,100.0	6,079.9	6,139.7	6,077.9	22.0	23.9	44.18	354.8	644.3	484.2	440.3	43.90	11.029		
6,200.0	6,179.0	6,238.8	6,177.0	22.4	24.2	45.34	354.8	644.3	474.3	429.6	44.66	10.621		
6,300.0	6,278.0	6,337.8	6,276.0	22.8	24.6	46.56	354.8	644.3	464.6	419.2	45.41	10.231		
6,400.0	6,377.0	6,436.8	6,375.0	23.2	24.9	47.82	354.8	644.3	455.1	408.9	46.17	9.856		
6,500.0	6,476.0	6,535.8	6,474.1	23.6	25.2	49.14	354.8	644.3	445.8	398.9	46.94	9.498		
6,600.0	6,575.1	6,634.9	6,573.1	24.0	25.5	50.51	354.8	644.3	436.8	389.1	47.71	9.155		
6,687.2	6,661.4	6,721.2	6,659.4	24.3	25.8	51.76	354.8	644.3	429.1	380.7	48.38	8.869		
6,700.0	6,674.1	6,733.9	6,672.1	24.4	25.8	51.93	354.8	644.3	428.0	379.5	48.48	8.829		
6,800.0	6,773.3	6,833.1	6,771.3	24.8	26.2	53.15	354.8	644.3	420.5	371.2	49.25	8.538		
6,900.0	6,872.9	6,932.7	6,870.9	25.2	26.5	54.15	354.8	644.3	414.7	364.7	50.01	8.294		
7,000.0	6,972.6	7,032.4	6,970.6	25.5	26.8	54.89	354.8	644.3	410.6	359.9	50.75	8.092		
7,100.0	7,072.5	7,132.3	7,070.5	25.9	27.1	55.37	354.8	644.3	408.1	356.6	51.47	7.929		
7,200.0	7,172.5	7,232.3	7,170.5	26.2	27.5	55.58	354.8	644.3	407.0	354.9	52.17	7.802		
7,220.5	7,193.0	7,252.8	7,191.0	26.3	27.5	89.58	354.8	644.3	407.0	354.7	52.31	7.780		
7,250.0	7,222.5	7,282.3	7,220.5	26.4	27.6	-84.13	354.8	644.3	406.9	354.4	52.51	7.750		
7,300.0	7,272.2	7,332.0	7,270.2	26.6	27.8	-84.84	354.8	644.3	406.5	353.7	52.79	7.699		
7,350.0	7,321.4	7,381.2	7,319.4	26.7	28.0	-86.16	354.8	644.3	405.7	352.7	53.05	7.649		
7,400.0	7,369.6	7,429.4	7,367.6	26.8	28.1	-88.04	354.8	644.3	405.0	351.8	53.26	7.605		
7,442.4	7,409.4	7,469.2	7,407.4	26.9	28.2	-90.00	354.8	644.3	404.8	351.4	53.42	7.578		
7,450.0	7,416.4	7,476.2	7,414.4	26.9	28.3	-90.38	354.8	644.3	404.8	351.3	53.44	7.574		
7,500.0	7,461.5	7,521.3	7,459.5	27.0	28.4	-93.05	354.8	644.3	405.5	351.9	53.60	7.566 SF		
7,550.0	7,504.6	7,564.4	7,502.6	27.1	28.6	-95.89	354.8	644.3	407.8	354.1	53.74	7.589		
7,600.0	7,545.3	7,605.1	7,543.4	27.2	28.7	-98.72	354.8	644.3	412.4	358.5	53.87	7.654		
7,650.0	7,583.4	7,643.2	7,581.4	27.2	28.8	-101.37	354.8	644.3	419.8	365.8	54.01	7.771		
7,700.0	7,618.4	7,678.3	7,616.5	27.3	28.9	-103.65	354.8	644.3	430.6	376.4	54.18	7.948		
7,750.0	7,650.3	7,710.1	7,648.3	27.3	29.0	-105.42	354.8	644.3	445.2	390.8	54.36	8.190		
7,800.0	7,678.6	7,738.4	7,676.6	27.4	29.1	-106.54	354.8	644.3	463.8	409.3	54.57	8.500		
7,850.0	7,703.3	7,763.1	7,701.3	27.4	29.2	-106.87	354.8	644.3	486.6	431.8	54.79	8.880		
7,900.0	7,724.0	7,783.8	7,722.0	27.4	29.3	-106.31	354.8	644.3	513.2	458.2	55.02	9.327		
7,950.0	7,740.8	7,800.6	7,738.8	27.6	29.3	-104.71	354.8	644.3	543.4	488.2	55.25	9.836		
8,000.0	7,753.3	7,813.1	7,751.3	27.7	29.4	-101.97	354.8	644.3	576.8	521.3	55.46	10.401		
8,050.0	7,761.6	7,821.4	7,759.6	27.8	29.4	-97.94	354.8	644.3	612.9	557.3	55.65	11.014		
8,100.0	7,765.6	7,825.4	7,763.6	28.0	29.4	-92.58	354.8	644.3	651.1	595.3	55.81	11.666		
8,120.5	7,765.9	7,825.7	7,763.9	28.1	29.4	-90.00	354.8	644.3	667.3	611.4	55.87	11.943		
8,200.0	7,766.0	7,825.8	7,764.0	28.4	29.4	-90.02	354.8	644.3	732.7	676.6	56.08	13.065		
8,300.0	7,766.0	7,825.8	7,764.0	28.9	29.4	-90.07	354.8	644.3	820.0	763.7	56.30	14.564		
8,400.0	7,766.1	7,825.9	7,764.1	29.4	29.4	-90.14	354.8	644.3	911.3	854.8	56.48	16.136		
8,422.7	7,766.1	7,825.9	7,764.1	29.5	29.4	-90.16	354.8	644.3	932.5	876.0	56.51	16.502		
8,500.0	7,766.2	7,826.0	7,764.2	30.0	29.4	-90.17	354.8	644.3	1,005.1	948.5	56.61	17.755		
8,600.0	7,766.3	7,826.1	7,764.3	30.6	29.4	-90.19	354.8	644.3	1,100.0	1,043.3	56.73	19.393		
8,700.0	7,766.4	7,826.2	7,764.4	31.4	29.4	-90.20	354.8	644.3	1,195.8	1,139.0	56.82	21.044		

CC - Min centre to center distance or convergent point, SF - min separation factor, ES - min ellipse separation



Anticollision Report

Company:	Matador Production Company	Local Co-ordinate Reference:	Well Boros Federal #023H
Project:	Rustler Breaks	TVD Reference:	KB @ 3253.5usft
Reference Site:	Boros	MD Reference:	KB @ 3253.5usft
Site Error:	0.0 usft	North Reference:	Grid
Reference Well:	Boros Federal #023H	Survey Calculation Method:	Minimum Curvature
Well Error:	0.0 usft	Output errors are at	2.00 sigma
Reference Wellbore	Wellbore #1	Database:	EDM 5000.14 Single User Db
Reference Design:	BLM Plan #1	Offset TVD Reference:	Offset Datum

Offset Design													Offset Site Error:	0.0 usft
Survey Program: 0-MWD													Offset Well Error:	0.0 usft
Reference		Offset		Semi Major Axis			Distance						Warning	
Measured Depth (usft)	Vertical Depth (usft)	Measured Depth (usft)	Vertical Depth (usft)	Reference (usft)	Offset (usft)	Highside Toolface (°)	Offset Wellbore Centre +N/-S (usft)	+E/-W (usft)	Between Centres (usft)	Between Ellipses (usft)	Minimum Separation (usft)	Separation Factor		
8,800.0	7,766.5	7,826.3	7,764.5	32.2	29.4	-90.22	354.8	644.3	1,292.2	1,235.3	56.91	22.706		
8,900.0	7,766.6	7,826.4	7,764.6	33.1	29.4	-90.24	354.8	644.3	1,389.1	1,332.1	56.99	24.376		
9,000.0	7,766.7	7,826.5	7,764.7	34.0	29.4	-90.26	354.8	644.3	1,486.4	1,429.4	57.05	26.053		
9,100.0	7,766.8	7,826.6	7,764.8	35.0	29.4	-90.28	354.8	644.3	1,584.1	1,526.9	57.12	27.734		
9,200.0	7,766.9	7,826.7	7,764.9	36.0	29.4	-90.29	354.8	644.3	1,682.0	1,624.8	57.17	29.419		
9,300.0	7,767.0	7,826.8	7,765.0	37.1	29.4	-90.31	354.8	644.3	1,780.1	1,722.9	57.23	31.107		
9,400.0	7,767.1	7,826.9	7,765.1	38.2	29.4	-90.33	354.8	644.3	1,878.5	1,821.2	57.28	32.797		
9,500.0	7,767.2	7,827.0	7,765.2	39.3	29.4	-90.35	354.8	644.3	1,977.0	1,919.7	57.32	34.489		
9,600.0	7,767.3	7,827.1	7,765.3	40.5	29.4	-90.36	354.8	644.3	2,075.7	2,018.3	57.37	36.181		
9,700.0	7,767.4	7,827.2	7,765.4	41.7	29.4	-90.38	354.8	644.3	2,174.5	2,117.0	57.41	37.875		
9,800.0	7,767.5	7,827.3	7,765.5	43.0	29.4	-90.40	354.8	644.3	2,273.3	2,215.9	57.45	39.568		
9,900.0	7,767.6	7,827.4	7,765.6	44.2	29.4	-90.42	354.8	644.3	2,372.3	2,314.8	57.49	41.262		
10,000.0	7,767.7	7,827.5	7,765.7	45.5	29.4	-90.44	354.8	644.3	2,471.4	2,413.8	57.53	42.956		
10,100.0	7,767.8	7,827.6	7,765.8	46.8	29.4	-90.45	354.8	644.3	2,570.5	2,512.9	57.57	44.648		
10,200.0	7,767.9	7,827.7	7,765.9	48.2	29.4	-90.47	354.8	644.3	2,669.7	2,612.1	57.61	46.340		
10,300.0	7,768.0	7,827.8	7,766.0	49.5	29.4	-90.49	354.8	644.3	2,769.0	2,711.3	57.65	48.031		
10,400.0	7,768.1	7,827.9	7,766.1	50.9	29.4	-90.51	354.8	644.3	2,868.3	2,810.6	57.69	49.721		
10,500.0	7,768.2	7,828.0	7,766.2	52.3	29.4	-90.52	354.8	644.3	2,967.6	2,909.9	57.72	51.410		
10,600.0	7,768.3	7,828.1	7,766.3	53.7	29.4	-90.54	354.8	644.3	3,067.0	3,009.3	57.76	53.097		
10,700.0	7,768.4	7,828.2	7,766.4	55.1	29.4	-90.56	354.8	644.3	3,166.5	3,108.7	57.80	54.783		
10,800.0	7,768.5	7,828.3	7,766.5	56.5	29.4	-90.58	354.8	644.3	3,265.9	3,208.1	57.84	56.466		
10,900.0	7,768.6	7,828.4	7,766.6	58.0	29.4	-90.60	354.8	644.3	3,365.4	3,307.6	57.88	58.148		
11,000.0	7,768.7	7,828.5	7,766.8	59.4	29.4	-90.61	354.8	644.3	3,465.0	3,407.1	57.92	59.828		
11,100.0	7,768.8	7,828.7	7,766.9	60.9	29.4	-90.63	354.8	644.3	3,564.5	3,506.6	57.95	61.506		
11,200.0	7,769.0	7,828.8	7,767.0	62.4	29.4	-90.65	354.8	644.3	3,664.1	3,606.1	57.99	63.181		
11,300.0	7,769.1	7,828.9	7,767.1	63.8	29.4	-90.67	354.8	644.3	3,763.7	3,705.7	58.03	64.855		
11,400.0	7,769.2	7,829.0	7,767.2	65.3	29.4	-90.68	354.8	644.3	3,863.3	3,805.3	58.07	66.525		
11,500.0	7,769.3	7,829.1	7,767.3	66.8	29.4	-90.70	354.8	644.3	3,963.0	3,904.9	58.11	68.194		
11,600.0	7,769.4	7,829.2	7,767.4	68.3	29.4	-90.72	354.8	644.3	4,062.6	4,004.5	58.15	69.859		
11,700.0	7,769.5	7,829.3	7,767.5	69.8	29.4	-90.74	354.8	644.3	4,162.3	4,104.1	58.20	71.522		
11,800.0	7,769.6	7,829.4	7,767.6	71.3	29.4	-90.76	354.8	644.3	4,262.0	4,203.8	58.24	73.182		
11,900.0	7,769.7	7,829.5	7,767.7	72.9	29.4	-90.77	354.8	644.3	4,361.7	4,303.4	58.28	74.840		
12,000.0	7,769.8	7,829.6	7,767.8	74.4	29.4	-90.79	354.8	644.3	4,461.4	4,403.1	58.32	76.494		
12,100.0	7,769.9	16,627.0	12,262.0	75.9	82.4	-175.80	-4,194.3	672.2	4,506.2	4,429.4	76.78	58.691		
12,200.0	7,770.0	16,727.0	12,262.0	77.5	83.8	-175.80	-4,294.3	672.8	4,506.1	4,427.9	78.25	57.586		
12,300.0	7,770.1	16,827.0	12,262.0	79.0	85.2	-175.80	-4,394.3	673.4	4,506.0	4,426.3	79.72	56.520		
12,400.0	7,770.2	16,927.0	12,262.0	80.5	86.6	-175.80	-4,494.3	674.0	4,505.9	4,424.7	81.20	55.489		
12,500.0	7,770.3	17,027.0	12,262.0	82.1	88.0	-175.80	-4,594.3	674.6	4,505.8	4,423.1	82.69	54.493		
12,600.0	7,770.4	17,127.0	12,262.0	83.6	89.5	-175.80	-4,694.3	675.3	4,505.7	4,421.5	84.17	53.530		
12,700.0	7,770.5	17,227.0	12,262.0	85.2	90.9	-175.80	-4,794.3	675.9	4,505.6	4,419.9	85.66	52.598		
12,800.0	7,770.6	17,327.0	12,262.0	86.8	92.4	-175.80	-4,894.3	676.5	4,505.5	4,418.3	87.15	51.696		
12,900.0	7,770.7	17,427.0	12,262.0	88.3	93.8	-175.80	-4,994.3	677.1	4,505.4	4,416.8	88.65	50.822		
13,000.0	7,770.8	17,527.0	12,262.0	89.9	95.3	-175.80	-5,094.3	677.7	4,505.3	4,415.2	90.15	49.977		
13,100.0	7,770.9	17,627.0	12,262.0	91.5	96.7	-175.80	-5,194.3	678.3	4,505.2	4,413.5	91.65	49.157		
13,200.0	7,771.0	17,727.0	12,262.0	93.0	98.2	-175.80	-5,294.3	678.9	4,505.1	4,411.9	93.15	48.362		
13,300.0	7,771.1	17,827.0	12,262.0	94.6	99.7	-175.80	-5,394.2	679.5	4,505.0	4,410.3	94.66	47.592		
13,400.0	7,771.2	17,927.0	12,262.0	96.2	101.2	-175.80	-5,494.2	680.2	4,504.9	4,408.7	96.17	46.844		
13,500.0	7,771.3	18,027.0	12,262.0	97.8	102.6	-175.80	-5,594.2	680.8	4,504.8	4,407.1	97.68	46.118		
13,600.0	7,771.4	18,127.0	12,262.0	99.3	104.1	-175.80	-5,694.2	681.4	4,504.7	4,405.5	99.19	45.414		
13,700.0	7,771.5	18,227.0	12,262.0	100.9	105.6	-175.80	-5,794.2	682.0	4,504.6	4,403.9	100.71	44.729		
13,800.0	7,771.6	18,327.0	12,262.0	102.5	107.1	-175.80	-5,894.2	682.6	4,504.5	4,402.3	102.22	44.064		
13,900.0	7,771.7	18,427.0	12,262.0	104.1	108.6	-175.80	-5,994.2	683.2	4,504.4	4,400.6	103.74	43.418		

CC - Min centre to center distance or convergent point, SF - min separation factor, ES - min ellipse separation



Anticollision Report

Company:	Matador Production Company	Local Co-ordinate Reference:	Well Boros Federal #023H
Project:	Rustler Breaks	TVD Reference:	KB @ 3253.5usft
Reference Site:	Boros	MD Reference:	KB @ 3253.5usft
Site Error:	0.0 usft	North Reference:	Grid
Reference Well:	Boros Federal #023H	Survey Calculation Method:	Minimum Curvature
Well Error:	0.0 usft	Output errors are at	2.00 sigma
Reference Wellbore	Wellbore #1	Database:	EDM 5000.14 Single User Db
Reference Design:	BLM Plan #1	Offset TVD Reference:	Offset Datum

Offset Design Boros - Boros Federal #227H - Wellbore #1 - BLM Plan #1													Offset Site Error:	0.0 usft
Survey Program: 0-MWD													Offset Well Error:	0.0 usft
Reference		Offset		Semi Major Axis			Distance							Warning
Measured Depth (usft)	Vertical Depth (usft)	Measured Depth (usft)	Vertical Depth (usft)	Reference (usft)	Offset (usft)	Highside Toolface (°)	Offset Wellbore Centre +N/-S (usft)	+E/-W (usft)	Between Centres (usft)	Between Ellipses (usft)	Minimum Separation (usft)	Separation Factor		
14,000.0	7,771.8	18,527.0	12,262.0	105.7	110.2	-175.80	-6,094.2	683.8	4,504.3	4,399.0	105.27	42.790		
14,100.0	7,771.9	18,627.0	12,262.0	107.3	111.7	-175.80	-6,194.2	684.4	4,504.2	4,397.4	106.79	42.179		
14,200.0	7,772.0	18,727.0	12,262.0	108.9	113.2	-175.80	-6,294.2	685.1	4,504.1	4,395.8	108.31	41.584		
14,300.0	7,772.1	18,827.0	12,262.0	110.5	114.7	-175.80	-6,394.2	685.7	4,504.0	4,394.1	109.84	41.005		
14,400.0	7,772.2	18,927.0	12,262.0	112.1	116.2	-175.80	-6,494.2	686.3	4,503.9	4,392.5	111.37	40.442		
14,500.0	7,772.3	19,027.0	12,262.0	113.6	117.8	-175.80	-6,594.2	686.9	4,503.8	4,390.9	112.90	39.893		
14,600.0	7,772.4	19,127.0	12,262.0	115.2	119.3	-175.80	-6,694.2	687.5	4,503.7	4,389.2	114.43	39.359		
14,700.0	7,772.5	19,227.0	12,262.0	116.8	120.8	-175.80	-6,794.2	688.1	4,503.6	4,387.6	115.96	38.838		
14,800.0	7,772.6	19,327.0	12,262.0	118.4	122.4	-175.80	-6,894.2	688.7	4,503.5	4,386.0	117.49	38.330		
14,900.0	7,772.7	19,427.0	12,262.0	120.1	123.9	-175.80	-6,994.2	689.3	4,503.4	4,384.3	119.03	37.835		
15,000.0	7,772.9	19,527.0	12,262.0	121.7	125.4	-175.80	-7,094.2	690.0	4,503.2	4,382.7	120.56	37.352		
15,100.0	7,773.0	19,627.0	12,262.0	123.3	127.0	-175.80	-7,194.2	690.6	4,503.1	4,381.0	122.10	36.881		
15,200.0	7,773.1	19,727.0	12,262.0	124.9	128.5	-175.80	-7,294.2	691.2	4,503.0	4,379.4	123.64	36.422		
15,300.0	7,773.2	19,827.0	12,262.0	126.5	130.1	-175.80	-7,394.2	691.8	4,502.9	4,377.8	125.18	35.973		
15,400.0	7,773.3	19,927.0	12,262.0	128.1	131.6	-175.80	-7,494.2	692.4	4,502.8	4,376.1	126.72	35.535		
15,500.0	7,773.4	20,027.0	12,262.0	129.7	133.2	-175.80	-7,594.2	693.0	4,502.7	4,374.5	128.26	35.107		
15,600.0	7,773.5	20,127.0	12,262.0	131.3	134.7	-175.80	-7,694.2	693.6	4,502.6	4,372.8	129.80	34.689		
15,700.0	7,773.6	20,227.0	12,262.0	132.9	136.3	-175.80	-7,794.2	694.2	4,502.5	4,371.2	131.34	34.281		
15,800.0	7,773.7	20,327.0	12,262.0	134.5	137.9	-175.80	-7,894.2	694.9	4,502.4	4,369.5	132.89	33.882		
15,900.0	7,773.8	20,427.0	12,262.0	136.1	139.4	-175.80	-7,994.2	695.5	4,502.3	4,367.9	134.43	33.491		
16,000.0	7,773.9	20,527.0	12,262.0	137.8	141.0	-175.80	-8,094.2	696.1	4,502.2	4,366.2	135.98	33.110		
16,100.0	7,774.0	20,627.0	12,262.0	139.4	142.6	-175.80	-8,194.2	696.7	4,502.1	4,364.6	137.53	32.737		
16,200.0	7,774.1	20,727.0	12,262.0	141.0	144.1	-175.80	-8,294.2	697.3	4,502.0	4,362.9	139.07	32.372		
16,300.0	7,774.2	20,827.0	12,262.0	142.6	145.7	-175.80	-8,394.2	697.9	4,501.9	4,361.3	140.62	32.014		
16,400.0	7,774.3	20,927.0	12,262.0	144.2	147.3	-175.80	-8,494.2	698.5	4,501.8	4,359.6	142.17	31.665		
16,500.0	7,774.4	21,027.0	12,262.0	145.8	148.9	-175.80	-8,594.2	699.1	4,501.7	4,358.0	143.72	31.323		
16,600.0	7,774.5	21,127.0	12,262.0	147.5	150.4	-175.80	-8,694.2	699.8	4,501.6	4,356.3	145.27	30.988		
16,700.0	7,774.6	21,227.0	12,262.0	149.1	152.0	-175.80	-8,794.2	700.4	4,501.5	4,354.7	146.82	30.659		
16,800.0	7,774.7	21,327.0	12,262.0	150.7	153.6	-175.80	-8,894.2	701.0	4,501.4	4,353.0	148.37	30.338		
16,900.0	7,774.8	21,427.0	12,262.0	152.3	155.2	-175.80	-8,994.2	701.6	4,501.3	4,351.4	149.93	30.023		
17,000.0	7,774.9	21,527.0	12,262.0	153.9	156.7	-175.80	-9,094.2	702.2	4,501.2	4,349.7	151.48	29.715		
17,100.0	7,775.0	21,627.0	12,262.0	155.6	158.3	-175.80	-9,194.2	702.8	4,501.1	4,348.1	153.03	29.412		
17,200.0	7,775.1	21,727.0	12,262.0	157.2	159.9	-175.80	-9,294.2	703.4	4,501.0	4,346.4	154.59	29.116		
17,300.0	7,775.2	21,827.0	12,262.0	158.8	161.5	-175.80	-9,394.2	704.0	4,500.9	4,344.7	156.14	28.825		
17,400.0	7,775.3	21,927.0	12,262.0	160.4	163.1	-175.80	-9,494.2	704.7	4,500.8	4,343.1	157.70	28.540		
17,500.0	7,775.4	22,027.0	12,262.0	162.0	164.7	-175.80	-9,594.2	705.3	4,500.7	4,341.4	159.26	28.261		
17,600.0	7,775.5	22,127.0	12,262.0	163.7	166.3	-175.80	-9,694.2	705.9	4,500.6	4,339.8	160.81	27.987		
17,700.0	7,775.6	22,227.0	12,262.0	165.3	167.9	-175.80	-9,794.2	706.5	4,500.5	4,338.1	162.37	27.717		
17,800.0	7,775.7	22,327.0	12,262.0	166.9	169.4	-175.80	-9,894.2	707.1	4,500.4	4,336.4	163.93	27.453		
17,900.0	7,775.8	22,427.0	12,262.0	168.5	171.0	-175.80	-9,994.2	707.7	4,500.3	4,334.8	165.49	27.194		
17,929.0	7,775.9	22,456.0	12,262.0	169.0	171.5	-175.80	-10,023.2	707.9	4,500.2	4,334.3	165.94	27.120		
18,000.0	7,775.9	22,451.0	12,262.0	170.2	171.4	-175.80	-10,018.2	707.9	4,500.8	4,334.5	166.33	27.059		
18,065.3	7,776.0	22,451.0	12,262.0	171.1	171.4	-175.80	-10,018.2	707.9	4,502.3	4,335.8	166.49	27.043		



Anticollision Report

Company:	Matador Production Company	Local Co-ordinate Reference:	Well Boros Federal #023H
Project:	Rustler Breaks	TVD Reference:	KB @ 3253.5usft
Reference Site:	Boros	MD Reference:	KB @ 3253.5usft
Site Error:	0.0 usft	North Reference:	Grid
Reference Well:	Boros Federal #023H	Survey Calculation Method:	Minimum Curvature
Well Error:	0.0 usft	Output errors are at	2.00 sigma
Reference Wellbore	Wellbore #1	Database:	EDM 5000.14 Single User Db
Reference Design:	BLM Plan #1	Offset TVD Reference:	Offset Datum

Offset Design Boros - Boros Federal #243H - Wellbore #1 - BLM Plan #1												Offset Site Error:	0.0 usft
Survey Program: 0-MWD												Offset Well Error:	0.0 usft
Reference		Offset		Semi Major Axis		Distance						Warning	
Measured Depth (usft)	Vertical Depth (usft)	Measured Depth (usft)	Vertical Depth (usft)	Reference (usft)	Offset (usft)	Highside Toolface (°)	Offset Wellbore Centre +N/-S (usft)	+E/-W (usft)	Between Centres (usft)	Between Ellipses (usft)	Minimum Separation (usft)	Separation Factor	
0.0	0.0	1.0	-1.0	0.0	0.0	89.65	0.5	80.0	80.0				
100.0	100.0	101.0	99.0	0.1	0.1	89.65	0.5	80.0	80.0	79.7	0.26	307.749	
200.0	200.0	201.0	199.0	0.5	0.5	89.65	0.5	80.0	80.0	79.0	0.98	81.873	
300.0	300.0	301.0	299.0	0.8	0.8	89.65	0.5	80.0	80.0	78.3	1.69	47.217	
400.0	400.0	401.0	399.0	1.2	1.2	89.65	0.5	80.0	80.0	77.6	2.41	33.175	
500.0	500.0	501.0	499.0	1.6	1.6	89.65	0.5	80.0	80.0	76.8	3.13	25.570	
600.0	600.0	601.0	599.0	1.9	1.9	89.65	0.5	80.0	80.0	76.1	3.84	20.802	
700.0	700.0	701.0	699.0	2.3	2.3	89.65	0.5	80.0	80.0	75.4	4.56	17.532	
800.0	800.0	801.0	799.0	2.6	2.6	89.65	0.5	80.0	80.0	74.7	5.28	15.151	
900.0	900.0	901.0	899.0	3.0	3.0	89.65	0.5	80.0	80.0	74.0	6.00	13.339	
1,000.0	1,000.0	1,001.0	999.0	3.4	3.4	89.65	0.5	80.0	80.0	73.3	6.71	11.915	
1,100.0	1,100.0	1,101.0	1,099.0	3.7	3.7	89.65	0.5	80.0	80.0	72.5	7.43	10.765	
1,200.0	1,200.0	1,201.0	1,199.0	4.1	4.1	89.65	0.5	80.0	80.0	71.8	8.15	9.817	
1,300.0	1,300.0	1,301.0	1,299.0	4.4	4.4	89.65	0.5	80.0	80.0	71.1	8.86	9.023	
1,400.0	1,400.0	1,401.0	1,399.0	4.8	4.8	89.65	0.5	80.0	80.0	70.4	9.58	8.348	
1,500.0	1,500.0	1,501.0	1,499.0	5.1	5.2	89.65	0.5	80.0	80.0	69.7	10.30	7.767	
1,600.0	1,600.0	1,601.0	1,599.0	5.5	5.5	89.65	0.5	80.0	80.0	69.0	11.01	7.261	
1,700.0	1,700.0	1,701.0	1,699.0	5.9	5.9	89.65	0.5	80.0	80.0	68.2	11.73	6.817	
1,800.0	1,800.0	1,801.0	1,799.0	6.2	6.2	89.65	0.5	80.0	80.0	67.5	12.45	6.425	
1,900.0	1,900.0	1,901.0	1,899.0	6.6	6.6	89.65	0.5	80.0	80.0	66.8	13.16	6.075	
2,000.0	2,000.0	1,999.0	1,999.0	6.9	6.9	89.65	0.5	80.0	80.0	66.1	13.87	5.764 CC	
2,100.0	2,100.0	2,097.6	2,097.6	7.3	7.3	89.65	0.5	80.8	80.8	66.2	14.58	5.545	
2,200.0	2,200.0	2,203.9	2,196.1	7.7	7.6	89.66	0.5	83.3	83.4	68.1	15.29	5.453	
2,300.0	2,300.0	2,296.1	2,296.0	8.0	8.0	89.67	0.5	86.8	86.9	70.9	15.97	5.441	
2,400.0	2,400.0	2,404.0	2,395.9	8.4	8.3	89.69	0.5	90.3	90.4	73.7	16.70	5.412	
2,500.0	2,500.0	2,504.0	2,495.7	8.7	8.7	89.70	0.5	93.8	93.9	76.5	17.40	5.394	
2,600.0	2,600.0	2,604.1	2,595.6	9.1	9.0	89.71	0.5	97.3	97.3	79.2	18.10	5.377	
2,700.0	2,700.0	2,695.8	2,695.5	9.4	9.4	89.72	0.5	100.8	100.8	82.0	18.78	5.369	
2,800.0	2,800.0	2,797.5	2,797.2	9.8	9.7	89.73	0.5	103.5	103.5	84.0	19.50	5.308	
2,900.0	2,900.0	2,899.4	2,899.0	10.2	10.1	89.73	0.5	104.4	104.4	84.2	20.22	5.163	
3,000.0	3,000.0	3,000.6	2,999.0	10.5	10.4	89.73	0.5	104.4	104.4	83.5	20.94	4.986	
3,100.0	3,100.0	3,100.6	3,099.0	10.9	10.8	89.73	0.5	104.4	104.4	82.7	21.66	4.821	
3,200.0	3,200.0	3,200.6	3,199.0	11.2	11.1	89.73	0.5	104.4	104.4	82.0	22.37	4.667	
3,300.0	3,300.0	3,300.6	3,299.0	11.6	11.5	89.73	0.5	104.4	104.4	81.3	23.09	4.522	
3,400.0	3,400.0	3,400.6	3,399.0	12.0	11.9	89.73	0.5	104.4	104.4	80.6	23.80	4.386	
3,500.0	3,500.0	3,500.6	3,499.0	12.3	12.2	89.73	0.5	104.4	104.4	79.9	24.52	4.258	
3,505.4	3,505.4	3,504.8	3,504.4	12.3	12.2	89.73	0.5	104.4	104.4	79.9	24.55	4.252	
3,600.0	3,600.0	3,600.6	3,599.0	12.7	12.6	56.09	0.5	104.4	104.0	78.7	25.23	4.120	
3,700.0	3,700.0	3,700.6	3,699.0	13.0	12.9	57.27	0.5	104.4	102.6	76.6	25.95	3.954	
3,800.0	3,799.9	3,800.7	3,798.9	13.4	13.3	59.34	0.5	104.4	100.3	73.7	26.66	3.764	
3,900.0	3,899.7	3,900.9	3,898.7	13.7	13.6	62.40	0.5	104.4	97.4	70.0	27.37	3.559	
4,000.0	3,999.4	4,001.2	3,998.4	14.1	14.0	66.61	0.5	104.4	94.1	66.0	28.09	3.349	
4,100.0	4,098.9	4,101.7	4,097.9	14.5	14.4	72.13	0.5	104.4	90.7	61.9	28.80	3.149	
4,200.0	4,198.3	4,202.3	4,197.3	14.8	14.7	79.09	0.5	104.4	87.9	58.4	29.52	2.977	
4,300.0	4,297.4	4,303.2	4,296.5	15.2	15.1	87.51	0.5	104.4	86.4	56.1	30.25	2.855	
4,305.4	4,302.8	4,302.2	4,301.8	15.2	15.1	88.01	0.5	104.4	86.3	56.1	30.26	2.853	
4,327.2	4,324.4	4,323.8	4,323.4	15.3	15.2	90.00	0.5	104.4	86.3	55.9	30.42	2.836 ES	
4,400.0	4,396.5	4,404.1	4,395.5	15.5	15.4	96.63	0.5	104.4	86.9	55.9	30.98	2.804 SF	
4,500.0	4,495.5	4,505.1	4,494.5	15.9	15.8	105.43	0.5	104.4	89.6	57.9	31.71	2.825	
4,600.0	4,594.5	4,606.1	4,593.5	16.3	16.2	113.54	0.5	104.4	94.3	61.8	32.44	2.906	
4,700.0	4,693.6	4,707.0	4,692.6	16.6	16.5	120.77	0.5	104.4	100.7	67.5	33.16	3.036	
4,800.0	4,792.6	4,808.0	4,791.6	17.0	16.9	127.06	0.5	104.4	108.5	74.6	33.89	3.202	

CC - Min centre to center distance or convergent point, SF - min separation factor, ES - min ellipse separation



Anticollision Report

Company:	Matador Production Company	Local Co-ordinate Reference:	Well Boros Federal #023H
Project:	Rustler Breaks	TVD Reference:	KB @ 3253.5usft
Reference Site:	Boros	MD Reference:	KB @ 3253.5usft
Site Error:	0.0 usft	North Reference:	Grid
Reference Well:	Boros Federal #023H	Survey Calculation Method:	Minimum Curvature
Well Error:	0.0 usft	Output errors are at	2.00 sigma
Reference Wellbore	Wellbore #1	Database:	EDM 5000.14 Single User Db
Reference Design:	BLM Plan #1	Offset TVD Reference:	Offset Datum

Offset Design Boros - Boros Federal #243H - Wellbore #1 - BLM Plan #1													Offset Site Error:	0.0 usft
Survey Program: 0-MWD													Offset Well Error:	0.0 usft
Reference		Offset		Semi Major Axis			Distance						Warning	
Measured Depth (usft)	Vertical Depth (usft)	Measured Depth (usft)	Vertical Depth (usft)	Reference (usft)	Offset (usft)	Highside Toolface (°)	Offset Wellbore Centre +N/-S (usft)	+E/-W (usft)	Between Centres (usft)	Between Ellipses (usft)	Minimum Separation (usft)	Separation Factor		
4,900.0	4,891.6	4,909.0	4,890.6	17.4	17.3	132.46	0.5	104.4	117.5	82.9	34.61	3.394		
5,000.0	4,990.6	5,010.0	4,989.7	17.8	17.6	137.06	0.5	104.4	127.3	92.0	35.33	3.604		
5,100.0	5,089.7	5,089.1	5,088.7	18.2	17.9	140.99	0.5	104.4	137.9	101.9	35.97	3.833		
5,200.0	5,188.7	5,188.1	5,187.7	18.5	18.3	144.35	0.5	104.4	149.0	112.3	36.68	4.061		
5,300.0	5,287.7	5,287.1	5,286.7	18.9	18.6	147.24	0.5	104.4	160.5	123.1	37.40	4.293		
5,400.0	5,386.8	5,386.1	5,385.8	19.3	19.0	149.73	0.5	104.4	172.4	134.3	38.11	4.525		
5,500.0	5,485.8	5,485.2	5,484.8	19.7	19.3	151.91	0.5	104.4	184.6	145.8	38.82	4.756		
5,600.0	5,584.8	5,584.2	5,583.8	20.1	19.7	153.81	0.5	104.4	197.0	157.5	39.53	4.984		
5,700.0	5,683.8	5,683.2	5,682.8	20.5	20.0	155.49	0.5	104.4	209.6	169.4	40.24	5.209		
5,800.0	5,782.9	5,782.3	5,781.9	20.8	20.4	156.97	0.5	104.4	222.4	181.4	40.96	5.430		
5,900.0	5,881.9	5,881.3	5,880.9	21.2	20.7	158.30	0.5	104.4	235.3	193.6	41.67	5.646		
6,000.0	5,980.9	5,980.3	5,979.9	21.6	21.1	159.48	0.5	104.4	248.3	205.9	42.38	5.858		
6,100.0	6,079.9	6,079.3	6,078.9	22.0	21.4	160.55	0.5	104.4	261.4	218.3	43.10	6.064		
6,200.0	6,179.0	6,178.4	6,178.0	22.4	21.8	161.52	0.5	104.4	274.5	230.7	43.81	6.266		
6,300.0	6,278.0	6,277.4	6,277.0	22.8	22.2	162.39	0.5	104.4	287.8	243.3	44.53	6.463		
6,400.0	6,377.0	6,376.4	6,376.0	23.2	22.5	163.19	0.5	104.4	301.1	255.9	45.24	6.655		
6,500.0	6,476.0	6,475.4	6,475.1	23.6	22.9	163.93	0.5	104.4	314.5	268.5	45.96	6.842		
6,600.0	6,575.1	6,574.5	6,574.1	24.0	23.2	164.60	0.5	104.4	327.9	281.2	46.67	7.025		
6,687.2	6,661.4	6,660.8	6,660.4	24.3	23.5	165.14	0.5	104.4	339.6	292.3	47.30	7.180		
6,700.0	6,674.1	6,673.5	6,673.1	24.4	23.6	165.23	0.5	104.4	341.3	293.9	47.39	7.202		
6,800.0	6,773.3	6,772.7	6,772.3	24.8	23.9	165.78	0.5	104.4	353.2	305.1	48.11	7.342		
6,900.0	6,872.9	6,872.3	6,871.9	25.2	24.3	166.19	0.5	104.4	362.6	313.8	48.82	7.427		
7,000.0	6,972.6	6,972.0	6,971.6	25.5	24.6	166.47	0.5	104.4	369.5	319.9	49.54	7.458		
7,100.0	7,072.5	7,071.9	7,071.5	25.9	25.0	166.65	0.5	104.4	373.8	323.6	50.25	7.438		
7,200.0	7,172.5	7,171.9	7,171.5	26.2	25.4	166.72	0.5	104.4	375.6	324.6	50.97	7.369		
7,220.5	7,193.0	7,207.6	7,192.0	26.3	25.5	-159.28	0.5	104.4	375.7	324.5	51.17	7.342		
7,250.0	7,222.5	7,221.9	7,221.5	26.4	25.5	27.21	0.5	104.4	375.0	323.7	51.32	7.307		
7,300.0	7,272.2	7,271.6	7,271.2	26.6	25.7	27.74	0.5	104.4	370.8	319.1	51.65	7.178		
7,350.0	7,321.4	7,320.8	7,320.4	26.7	25.9	28.79	0.5	104.4	362.7	310.8	51.98	6.979		
7,400.0	7,369.6	7,369.0	7,368.6	26.8	26.1	30.43	0.5	104.4	351.1	298.8	52.29	6.714		
7,450.0	7,416.4	7,415.8	7,415.4	26.9	26.2	32.77	0.5	104.4	335.9	283.3	52.59	6.387		
7,500.0	7,461.5	7,460.9	7,460.5	27.0	26.4	35.93	0.5	104.4	317.6	264.8	52.88	6.007		
7,550.0	7,504.6	7,504.0	7,503.6	27.1	26.5	40.12	0.5	104.4	296.6	243.5	53.14	5.581		
7,600.0	7,545.3	7,544.7	7,544.4	27.2	26.7	45.53	0.5	104.4	273.5	220.1	53.40	5.121		
7,650.0	7,583.4	7,582.8	7,582.4	27.2	26.8	52.31	0.5	104.4	249.0	195.4	53.63	4.643		
7,700.0	7,618.4	7,617.8	7,617.5	27.3	27.0	60.42	0.5	104.4	224.5	170.6	53.86	4.168		
7,750.0	7,650.3	7,649.7	7,649.3	27.3	27.1	69.45	0.5	104.4	201.7	147.6	54.09	3.730		
7,800.0	7,678.6	7,678.0	7,677.6	27.4	27.2	78.54	0.5	104.4	183.3	129.0	54.32	3.375		
7,850.0	7,703.3	7,702.7	7,702.3	27.4	27.3	86.67	0.5	104.4	172.7	118.1	54.55	3.165		
7,874.4	7,713.9	7,713.3	7,712.9	27.4	27.3	90.00	0.5	104.4	171.3	116.6	54.66	3.133		
7,900.0	7,724.0	7,723.4	7,723.0	27.4	27.3	92.95	0.5	104.4	172.9	118.1	54.76	3.157		
7,950.0	7,740.8	7,740.2	7,739.8	27.6	27.4	96.89	0.5	104.4	185.3	130.4	54.89	3.375		
8,000.0	7,753.3	7,752.7	7,752.3	27.7	27.4	98.25	0.5	104.4	208.6	153.6	54.94	3.796		
8,050.0	7,761.6	7,761.0	7,760.6	27.8	27.5	96.88	0.5	104.4	240.1	185.2	54.95	4.370		
8,100.0	7,765.6	7,765.0	7,764.6	28.0	27.5	92.61	0.5	104.4	277.3	222.4	54.93	5.049		
8,120.5	7,765.9	7,765.3	7,764.9	28.1	27.5	90.00	0.5	104.4	293.7	238.8	54.91	5.349		
8,200.0	7,766.0	7,765.3	7,765.0	28.4	27.5	90.03	0.5	104.4	360.8	305.9	54.86	6.577		
8,300.0	7,766.0	7,765.4	7,765.0	28.9	27.5	90.07	0.5	104.4	449.6	394.8	54.81	8.204		
8,400.0	7,766.1	7,765.5	7,765.1	29.4	27.5	90.13	0.5	104.4	541.2	486.4	54.78	9.879		
8,422.7	7,766.1	7,765.5	7,765.1	29.5	27.5	90.14	0.5	104.4	562.2	507.4	54.77	10.265		
8,500.0	7,766.2	7,765.6	7,765.2	30.0	27.5	90.17	0.5	104.4	634.4	579.7	54.76	11.587		
8,600.0	7,766.3	7,765.7	7,765.3	30.6	27.5	90.19	0.5	104.4	729.5	674.7	54.75	13.325		

CC - Min centre to center distance or convergent point, SF - min separation factor, ES - min ellipse separation



Anticollision Report

Company:	Matador Production Company	Local Co-ordinate Reference:	Well Boros Federal #023H
Project:	Rustler Breaks	TVD Reference:	KB @ 3253.5usft
Reference Site:	Boros	MD Reference:	KB @ 3253.5usft
Site Error:	0.0 usft	North Reference:	Grid
Reference Well:	Boros Federal #023H	Survey Calculation Method:	Minimum Curvature
Well Error:	0.0 usft	Output errors are at	2.00 sigma
Reference Wellbore	Wellbore #1	Database:	EDM 5000.14 Single User Db
Reference Design:	BLM Plan #1	Offset TVD Reference:	Offset Datum

Offset Design		Boros - Boros Federal #243H - Wellbore #1 - BLM Plan #1											Offset Site Error:		0.0 usft
Survey Program: 0-MWD													Offset Well Error:		0.0 usft
Reference		Offset		Semi Major Axis			Distance							Warning	
Measured Depth (usft)	Vertical Depth (usft)	Measured Depth (usft)	Vertical Depth (usft)	Reference (usft)	Offset (usft)	Highside Toolface (°)	Offset Wellbore Centre		Between Centres (usft)	Between Ellipses (usft)	Minimum Separation (usft)	Separation Factor			
							+N/-S (usft)	+E/-W (usft)							
8,700.0	7,766.4	7,765.8	7,765.4	31.4	27.5	90.22	0.5	104.4	825.7	771.0	54.74	15.083			
8,800.0	7,766.5	7,765.9	7,765.5	32.2	27.5	90.25	0.5	104.4	922.7	868.0	54.74	16.856			
8,900.0	7,766.6	7,766.0	7,765.6	33.1	27.5	90.28	0.5	104.4	1,020.3	965.6	54.75	18.637			
9,000.0	7,766.7	7,766.1	7,765.7	34.0	27.5	90.31	0.5	104.4	1,118.4	1,063.6	54.75	20.426			
9,100.0	7,766.8	7,766.2	7,765.8	35.0	27.5	90.33	0.5	104.4	1,216.7	1,161.9	54.76	22.219			
9,200.0	7,766.9	7,766.3	7,765.9	36.0	27.5	90.36	0.5	104.4	1,315.3	1,260.5	54.77	24.015			
9,300.0	7,767.0	7,766.4	7,766.0	37.1	27.5	90.39	0.5	104.4	1,414.1	1,359.3	54.78	25.813			
9,400.0	7,767.1	7,766.5	7,766.1	38.2	27.5	90.42	0.5	104.4	1,513.0	1,458.2	54.79	27.613			
9,500.0	7,767.2	7,766.6	7,766.2	39.3	27.5	90.44	0.5	104.4	1,612.1	1,557.3	54.81	29.414			
9,600.0	7,767.3	7,766.7	7,766.3	40.5	27.5	90.47	0.5	104.4	1,711.3	1,656.5	54.82	31.215			
9,700.0	7,767.4	7,766.8	7,766.4	41.7	27.5	90.50	0.5	104.4	1,810.6	1,755.7	54.84	33.016			
9,800.0	7,767.5	7,766.9	7,766.5	43.0	27.5	90.53	0.5	104.4	1,909.9	1,855.1	54.86	34.817			
9,900.0	7,767.6	7,767.0	7,766.6	44.2	27.5	90.56	0.5	104.4	2,009.4	1,954.5	54.88	36.616			
10,000.0	7,767.7	7,767.1	7,766.7	45.5	27.5	90.58	0.5	104.4	2,108.8	2,053.9	54.90	38.415			
10,100.0	7,767.8	7,767.2	7,766.8	46.8	27.5	90.61	0.5	104.4	2,208.3	2,153.4	54.92	40.213			
10,200.0	7,767.9	7,767.3	7,766.9	48.2	27.5	90.64	0.5	104.4	2,307.9	2,253.0	54.94	42.009			
10,300.0	7,768.0	7,767.4	7,767.0	49.5	27.5	90.67	0.5	104.4	2,407.5	2,352.5	54.96	43.804			
10,400.0	7,768.1	7,767.5	7,767.1	50.9	27.5	90.70	0.5	104.4	2,507.1	2,452.1	54.99	45.596			
10,500.0	7,768.2	7,767.6	7,767.2	52.3	27.5	90.72	0.5	104.4	2,606.8	2,551.8	55.01	47.387			
10,600.0	7,768.3	7,767.7	7,767.3	53.7	27.5	90.75	0.5	104.4	2,706.5	2,651.4	55.04	49.176			
10,700.0	7,768.4	7,767.8	7,767.4	55.1	27.5	90.78	0.5	104.4	2,806.2	2,751.1	55.06	50.963			
10,800.0	7,768.5	7,767.9	7,767.5	56.5	27.5	90.81	0.5	104.4	2,905.9	2,850.8	55.09	52.747			
10,900.0	7,768.6	7,768.0	7,767.6	58.0	27.5	90.83	0.5	104.4	3,005.6	2,950.5	55.12	54.529			
11,000.0	7,768.7	7,768.1	7,767.8	59.4	27.5	90.86	0.5	104.4	3,105.4	3,050.3	55.15	56.308			
11,100.0	7,768.8	7,768.2	7,767.9	60.9	27.5	90.89	0.5	104.4	3,205.2	3,150.0	55.18	58.085			
11,200.0	7,769.0	7,768.3	7,768.0	62.4	27.5	90.92	0.5	104.4	3,305.0	3,249.8	55.21	59.859			
11,300.0	7,769.1	7,768.4	7,768.1	63.8	27.5	90.95	0.5	104.4	3,404.8	3,349.5	55.25	61.630			
11,400.0	7,769.2	7,768.5	7,768.2	65.3	27.5	90.97	0.5	104.4	3,504.6	3,449.3	55.28	63.398			
11,500.0	7,769.3	7,768.7	7,768.3	66.8	27.5	91.00	0.5	104.4	3,604.4	3,549.1	55.31	65.163			
11,600.0	7,769.4	7,768.8	7,768.4	68.3	27.5	91.03	0.5	104.4	3,704.2	3,648.9	55.35	66.925			
11,700.0	7,769.5	7,768.9	7,768.5	69.8	27.5	91.06	0.5	104.4	3,804.1	3,748.7	55.39	68.683			
11,800.0	7,769.6	7,769.0	7,768.6	71.3	27.5	91.08	0.5	104.4	3,903.9	3,848.5	55.42	70.438			
11,900.0	7,769.7	7,769.1	7,768.7	72.9	27.5	91.11	0.5	104.4	4,003.8	3,948.3	55.46	72.190			
12,000.0	7,769.8	7,769.2	7,768.8	74.4	27.5	91.14	0.5	104.4	4,103.6	4,048.1	55.50	73.938			
12,100.0	7,769.9	7,769.3	7,768.9	75.9	27.5	91.17	0.5	104.4	4,203.5	4,148.0	55.54	75.683			
12,200.0	7,770.0	7,769.4	7,769.0	77.5	27.5	91.20	0.5	104.4	4,303.4	4,247.8	55.58	77.424			
12,300.0	7,770.1	7,769.5	7,769.1	79.0	27.5	91.22	0.5	104.4	4,403.3	4,347.7	55.62	79.161			
12,400.0	7,770.2	7,769.6	7,769.2	80.5	27.5	91.25	0.5	104.4	4,503.2	4,447.5	55.67	80.895			
12,500.0	7,770.3	7,769.7	7,769.3	82.1	27.5	91.28	0.5	104.4	4,603.1	4,547.3	55.71	82.625			
12,600.0	7,770.4	7,769.8	7,769.4	83.6	27.5	91.31	0.5	104.4	4,703.0	4,647.2	55.76	84.350			
12,700.0	7,770.5	7,769.9	7,769.5	85.2	27.5	91.34	0.5	104.4	4,802.9	4,747.1	55.80	86.072			
12,800.0	7,770.6	7,770.0	7,769.6	86.8	27.5	91.36	0.5	104.4	4,902.8	4,846.9	55.85	87.789			
12,900.0	7,770.7	7,770.1	7,769.7	88.3	27.5	91.39	0.5	104.4	5,002.7	4,946.8	55.89	89.503			
13,000.0	7,770.8	7,770.2	7,769.8	89.9	27.5	91.42	0.5	104.4	5,102.6	5,046.6	55.94	91.212			
13,100.0	7,770.9	7,770.3	7,769.9	91.5	27.5	91.45	0.5	104.4	5,202.5	5,146.5	55.99	92.917			
13,200.0	7,771.0	7,770.4	7,770.0	93.0	27.5	91.47	0.5	104.4	5,302.4	5,246.4	56.04	94.617			
13,300.0	7,771.1	7,770.5	7,770.1	94.6	27.5	91.50	0.5	104.4	5,402.3	5,346.2	56.09	96.313			
13,400.0	7,771.2	7,770.6	7,770.2	96.2	27.5	91.53	0.5	104.4	5,502.3	5,446.1	56.14	98.005			
13,500.0	7,771.3	7,770.7	7,770.3	97.8	27.5	91.56	0.5	104.4	5,602.2	5,546.0	56.20	99.692			
13,600.0	7,771.4	7,770.8	7,770.4	99.3	27.5	91.59	0.5	104.4	5,702.1	5,645.9	56.25	101.374			
13,700.0	7,771.5	7,770.9	7,770.5	100.9	27.5	91.61	0.5	104.4	5,802.1	5,745.8	56.30	103.052			
13,800.0	7,771.6	19,611.3	13,573.0	102.5	109.3	180.00	-5,896.3	352.0	5,802.4	5,699.0	103.36	56.138			

CC - Min centre to center distance or convergent point, SF - min separation factor, ES - min ellipse separation



Anticollision Report

Company:	Matador Production Company	Local Co-ordinate Reference:	Well Boros Federal #023H
Project:	Rustler Breaks	TVD Reference:	KB @ 3253.5usft
Reference Site:	Boros	MD Reference:	KB @ 3253.5usft
Site Error:	0.0 usft	North Reference:	Grid
Reference Well:	Boros Federal #023H	Survey Calculation Method:	Minimum Curvature
Well Error:	0.0 usft	Output errors are at	2.00 sigma
Reference Wellbore	Wellbore #1	Database:	EDM 5000.14 Single User Db
Reference Design:	BLM Plan #1	Offset TVD Reference:	Offset Datum

Offset Design Boros - Boros Federal #243H - Wellbore #1 - BLM Plan #1													Offset Site Error:	0.0 usft
Survey Program: 0-MWD													Offset Well Error:	0.0 usft
Reference		Offset		Semi Major Axis		Highside Toolface (°)	Distance		Between Centres (usft)	Between Ellipses (usft)	Minimum Separation (usft)	Separation Factor	Warning	
Measured Depth (usft)	Vertical Depth (usft)	Measured Depth (usft)	Vertical Depth (usft)	Reference (usft)	Offset (usft)		Offset Wellbore Centre +N/-S (usft)	+E/-W (usft)						
13,900.0	7,771.7	19,711.3	13,573.0	104.1	110.8	180.00	-5,996.3	352.6	5,802.3	5,697.4	104.84	55.344		
14,000.0	7,771.8	19,811.3	13,573.0	105.7	112.3	180.00	-6,096.3	353.2	5,802.2	5,695.8	106.32	54.572		
14,100.0	7,771.9	19,911.3	13,573.0	107.3	113.8	180.00	-6,196.3	353.9	5,802.0	5,694.2	107.81	53.819		
14,200.0	7,772.0	20,011.3	13,573.0	108.9	115.3	180.00	-6,296.3	354.5	5,801.9	5,692.7	109.29	53.085		
14,300.0	7,772.1	20,111.3	13,573.0	110.5	116.8	180.00	-6,396.2	355.1	5,801.8	5,691.1	110.78	52.371		
14,400.0	7,772.2	20,211.3	13,573.0	112.1	118.3	180.00	-6,496.2	355.8	5,801.7	5,689.5	112.28	51.674		
14,500.0	7,772.3	20,311.3	13,573.0	113.6	119.8	180.00	-6,596.2	356.4	5,801.6	5,687.9	113.77	50.995		
14,600.0	7,772.4	20,411.3	13,573.0	115.2	121.3	180.00	-6,696.2	357.0	5,801.5	5,686.3	115.26	50.332		
14,700.0	7,772.5	20,511.3	13,573.0	116.8	122.8	180.00	-6,796.2	357.6	5,801.4	5,684.7	116.76	49.686		
14,800.0	7,772.6	20,611.3	13,573.0	118.4	124.3	180.00	-6,896.2	358.3	5,801.3	5,683.1	118.26	49.055		
14,900.0	7,772.7	20,711.3	13,573.0	120.1	125.8	180.00	-6,996.2	358.9	5,801.2	5,681.5	119.76	48.440		
15,000.0	7,772.9	20,811.3	13,573.0	121.7	127.4	180.00	-7,096.2	359.5	5,801.1	5,679.9	121.26	47.838		
15,100.0	7,773.0	20,911.3	13,573.0	123.3	128.9	180.00	-7,196.2	360.2	5,801.0	5,678.3	122.77	47.251		
15,200.0	7,773.1	21,011.3	13,573.0	124.9	130.4	180.00	-7,296.2	360.8	5,800.9	5,676.6	124.27	46.678		
15,300.0	7,773.2	21,111.3	13,573.0	126.5	131.9	180.00	-7,396.2	361.4	5,800.8	5,675.0	125.78	46.118		
15,400.0	7,773.3	21,211.3	13,573.0	128.1	133.5	180.00	-7,496.2	362.0	5,800.7	5,673.4	127.29	45.571		
15,500.0	7,773.4	21,311.3	13,573.0	129.7	135.0	180.00	-7,596.2	362.7	5,800.6	5,671.8	128.80	45.036		
15,600.0	7,773.5	21,411.3	13,573.0	131.3	136.6	180.00	-7,696.2	363.3	5,800.5	5,670.2	130.31	44.512		
15,700.0	7,773.6	21,511.3	13,573.0	132.9	138.1	180.00	-7,796.2	363.9	5,800.4	5,668.6	131.83	44.001		
15,800.0	7,773.7	21,611.3	13,573.0	134.5	139.7	180.00	-7,896.2	364.6	5,800.3	5,667.0	133.34	43.500		
15,900.0	7,773.8	21,711.3	13,573.0	136.1	141.2	180.00	-7,996.2	365.2	5,800.2	5,665.4	134.85	43.011		
16,000.0	7,773.9	21,811.3	13,573.0	137.8	142.7	180.00	-8,096.2	365.8	5,800.1	5,663.7	136.37	42.532		
16,100.0	7,774.0	21,911.3	13,573.0	139.4	144.3	180.00	-8,196.2	366.4	5,800.0	5,662.1	137.89	42.063		
16,200.0	7,774.1	22,011.3	13,573.0	141.0	145.9	180.00	-8,296.2	367.1	5,799.9	5,660.5	139.41	41.604		
16,300.0	7,774.2	22,111.3	13,573.0	142.6	147.4	180.00	-8,396.2	367.7	5,799.8	5,658.9	140.93	41.155		
16,400.0	7,774.3	22,211.3	13,573.0	144.2	149.0	180.00	-8,496.2	368.3	5,799.7	5,657.2	142.45	40.715		
16,500.0	7,774.4	22,311.3	13,573.0	145.8	150.5	180.00	-8,596.2	369.0	5,799.6	5,655.6	143.97	40.283		
16,600.0	7,774.5	22,411.3	13,573.0	147.5	152.1	180.00	-8,696.2	369.6	5,799.5	5,654.0	145.49	39.861		
16,700.0	7,774.6	22,511.3	13,573.0	149.1	153.7	180.00	-8,796.2	370.2	5,799.4	5,652.4	147.02	39.447		
16,800.0	7,774.7	22,611.3	13,573.0	150.7	155.2	180.00	-8,896.2	370.8	5,799.3	5,650.7	148.54	39.042		
16,900.0	7,774.8	22,711.3	13,573.0	152.3	156.8	180.00	-8,996.2	371.5	5,799.2	5,649.1	150.07	38.644		
17,000.0	7,774.9	22,811.3	13,573.0	153.9	158.4	180.00	-9,096.2	372.1	5,799.1	5,647.5	151.59	38.254		
17,100.0	7,775.0	22,911.3	13,573.0	155.6	159.9	180.00	-9,196.2	372.7	5,799.0	5,645.9	153.12	37.872		
17,200.0	7,775.1	23,011.3	13,573.0	157.2	161.5	180.00	-9,296.2	373.4	5,798.9	5,644.2	154.65	37.497		
17,300.0	7,775.2	23,111.3	13,573.0	158.8	163.1	180.00	-9,396.2	374.0	5,798.8	5,642.6	156.18	37.129		
17,400.0	7,775.3	23,211.3	13,573.0	160.4	164.7	180.00	-9,496.2	374.6	5,798.7	5,641.0	157.71	36.769		
17,500.0	7,775.4	23,311.3	13,573.0	162.0	166.2	180.00	-9,596.2	375.2	5,798.6	5,639.3	159.24	36.415		
17,600.0	7,775.5	23,411.3	13,573.0	163.7	167.8	180.00	-9,696.2	375.9	5,798.5	5,637.7	160.77	36.067		
17,700.0	7,775.6	23,511.3	13,573.0	165.3	169.4	180.00	-9,796.2	376.5	5,798.4	5,636.1	162.30	35.726		
17,800.0	7,775.7	23,611.3	13,573.0	166.9	171.0	180.00	-9,896.2	377.1	5,798.3	5,634.4	163.83	35.391		
17,900.0	7,775.8	23,711.3	13,573.0	168.5	172.6	180.00	-9,996.2	377.8	5,798.2	5,632.8	165.37	35.062		
17,929.6	7,775.9	23,734.9	13,573.0	169.0	172.9	180.00	-10,019.8	377.9	5,798.1	5,632.4	165.77	34.978		
18,000.0	7,775.9	23,734.9	13,573.0	170.2	172.9	180.00	-10,019.8	377.9	5,798.6	5,632.4	166.19	34.891		
18,065.3	7,776.0	23,734.9	13,573.0	171.1	172.9	180.00	-10,019.8	377.9	5,799.7	5,633.4	166.34	34.866		



Anticollision Report

Company:	Matador Production Company	Local Co-ordinate Reference:	Well Boros Federal #023H
Project:	Rustler Breaks	TVD Reference:	KB @ 3253.5usft
Reference Site:	Boros	MD Reference:	KB @ 3253.5usft
Site Error:	0.0 usft	North Reference:	Grid
Reference Well:	Boros Federal #023H	Survey Calculation Method:	Minimum Curvature
Well Error:	0.0 usft	Output errors are at	2.00 sigma
Reference Wellbore	Wellbore #1	Database:	EDM 5000.14 Single User Db
Reference Design:	BLM Plan #1	Offset TVD Reference:	Offset Datum

Reference Depths are relative to KB @ 3253.5usft

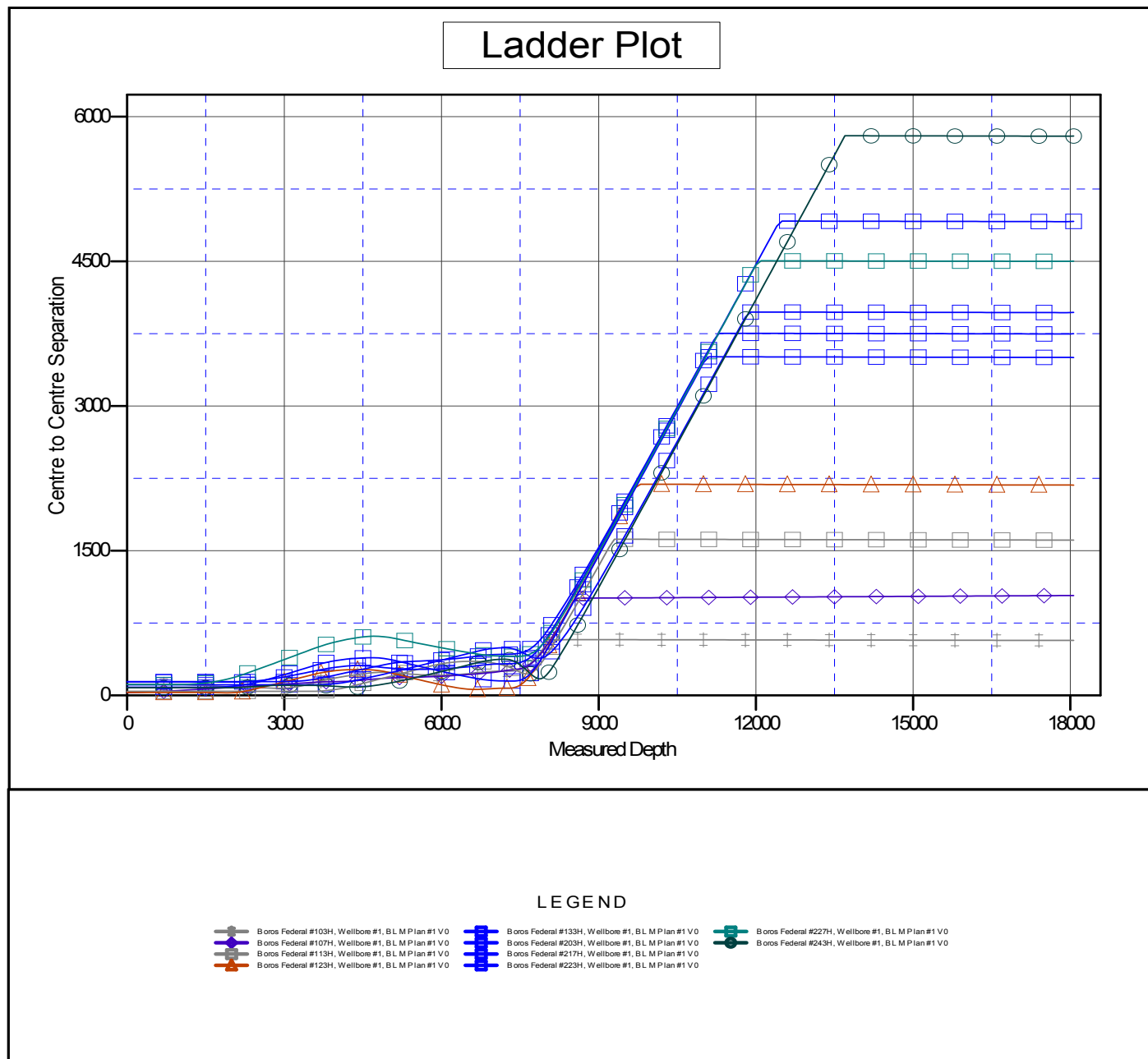
Offset Depths are relative to Offset Datum

Central Meridian is 104° 20' 0.000 W

Coordinates are relative to: Boros Federal #023H

Coordinate System is US State Plane 1927 (Exact solution), New Mexico East 30

Grid Convergence at Surface is: 0.30°



CC - Min centre to center distance or convergent point, SF - min separation factor, ES - min ellipse separation



Anticollision Report

Company:	Matador Production Company	Local Co-ordinate Reference:	Well Boros Federal #023H
Project:	Rustler Breaks	TVD Reference:	KB @ 3253.5usft
Reference Site:	Boros	MD Reference:	KB @ 3253.5usft
Site Error:	0.0 usft	North Reference:	Grid
Reference Well:	Boros Federal #023H	Survey Calculation Method:	Minimum Curvature
Well Error:	0.0 usft	Output errors are at	2.00 sigma
Reference Wellbore	Wellbore #1	Database:	EDM 5000.14 Single User Db
Reference Design:	BLM Plan #1	Offset TVD Reference:	Offset Datum

Reference Depths are relative to KB @ 3253.5usft

Offset Depths are relative to Offset Datum

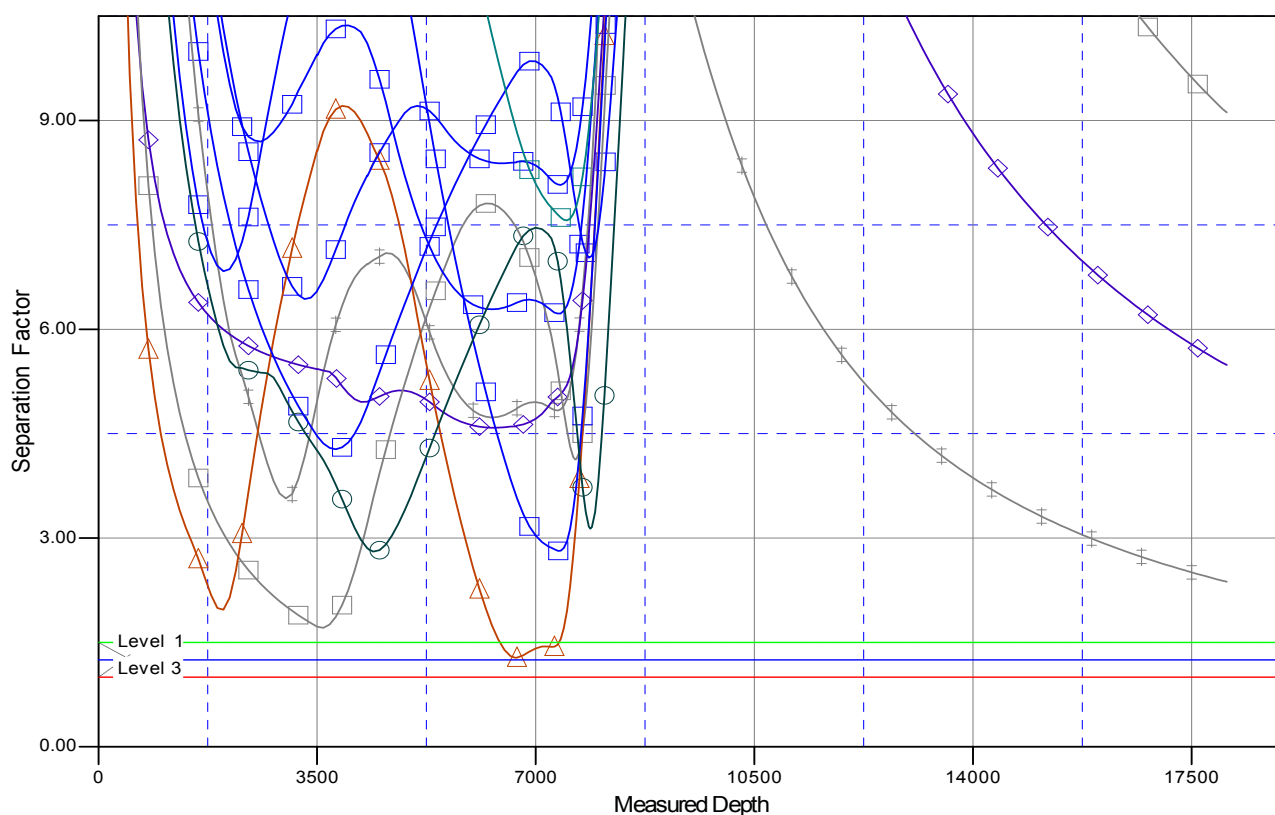
Central Meridian is 104° 20' 0.000 W

Coordinates are relative to: Boros Federal #023H

Coordinate System is US State Plane 1927 (Exact solution), New Mexico East 30

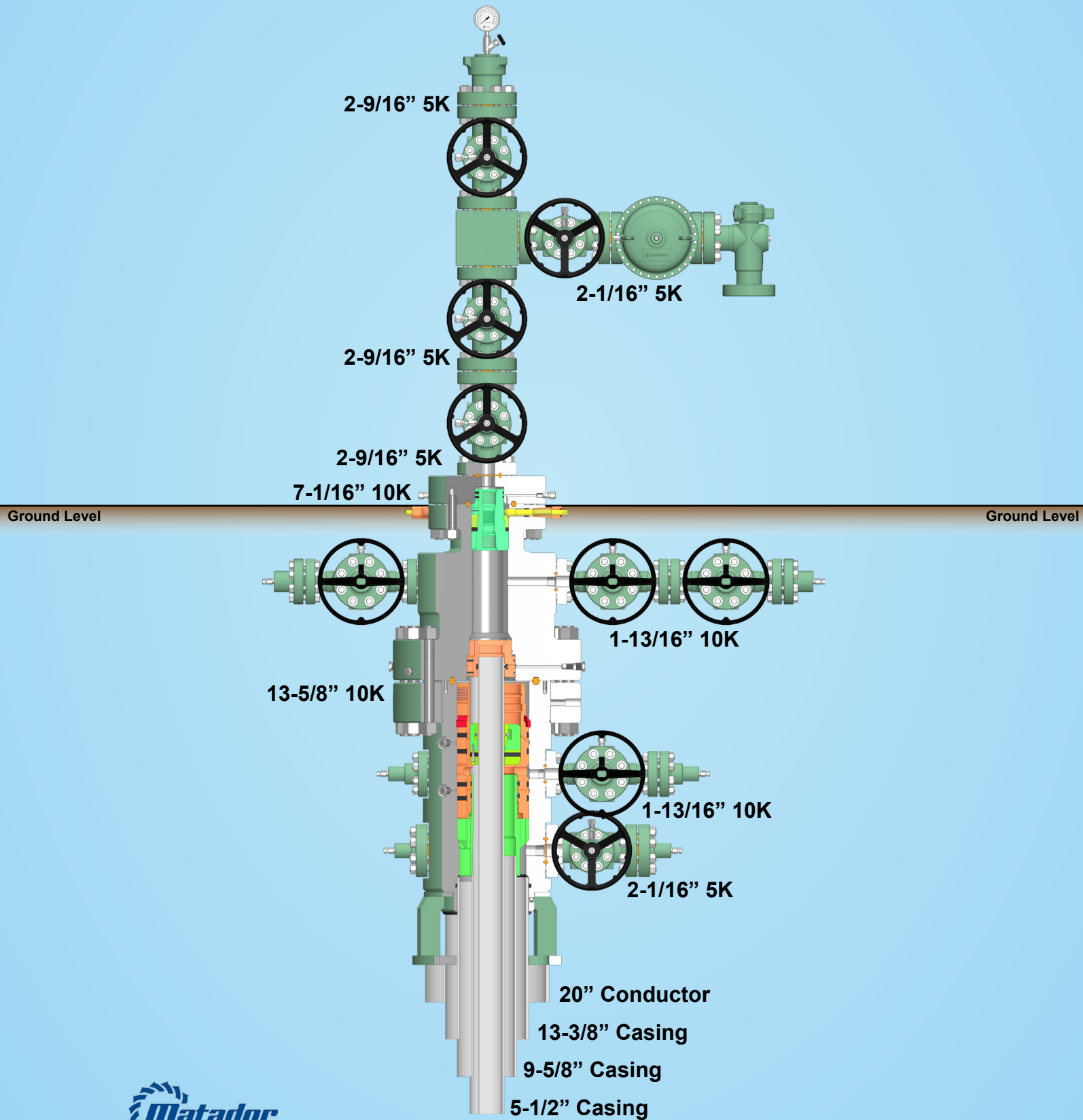
Grid Convergence at Surface is: 0.30°

Separation Factor Plot

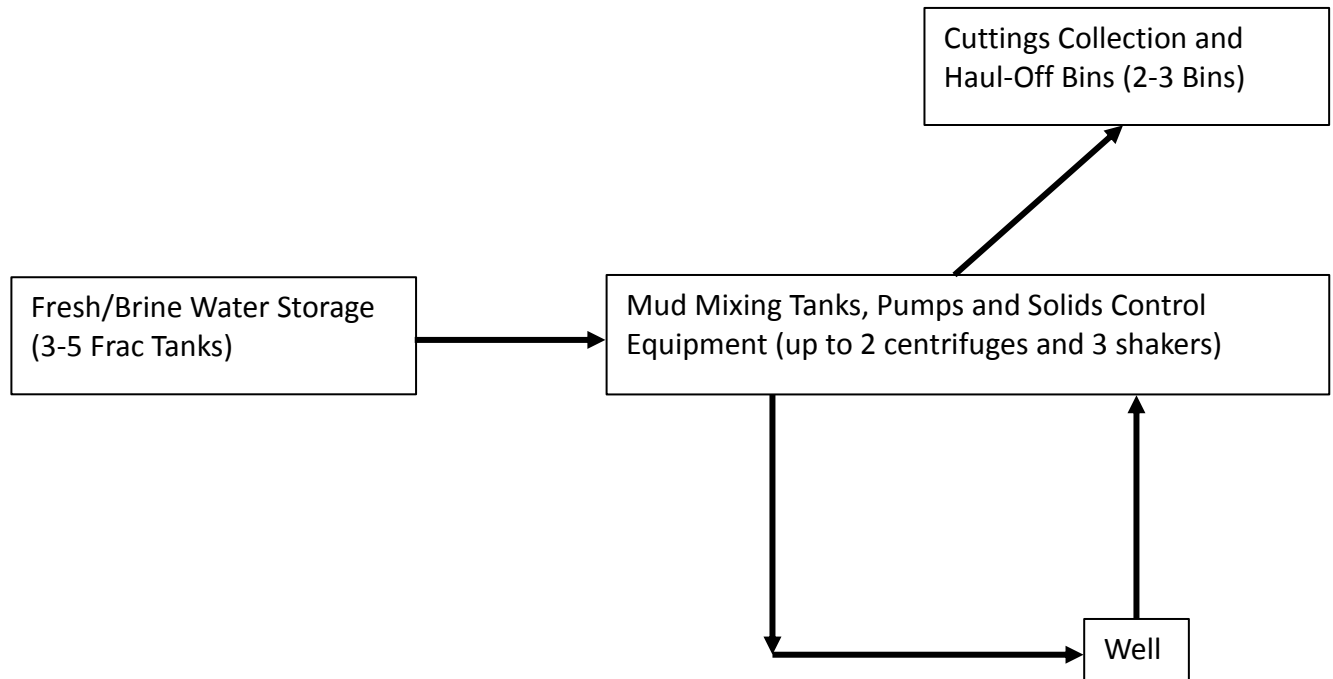


LEGEND

Boros Federal #103H, Wellbore #1, BLM Plan #1 V0	Boros Federal #133H, Wellbore #1, BLM Plan #1 V0	Boros Federal #227H, Wellbore #1, BLM Plan #1 V0
Boros Federal #107H, Wellbore #1, BLM Plan #1 V0	Boros Federal #203H, Wellbore #1, BLM Plan #1 V0	Boros Federal #243H, Wellbore #1, BLM Plan #1 V0
Boros Federal #113H, Wellbore #1, BLM Plan #1 V0	Boros Federal #217H, Wellbore #1, BLM Plan #1 V0	
Boros Federal #123H, Wellbore #1, BLM Plan #1 V0	Boros Federal #223H, Wellbore #1, BLM Plan #1 V0	



Closed-Loop System



Operating and Maintenance Plan:

During drilling operations, third party service companies will utilize solids control equipment to remove cuttings from the drilling fluids and collect it in haul-off bins. Equipment will be closely monitored at all times while drilling by the derrick man and the service company employees.

Closure Plan:

During drilling operations, third party service companies will haul off drill solids and fluids to an approved disposal facility. At the end of the well, all closed loop equipment will be removed from the location.

Boros Federal #023H
SHL: 400' FNL & 2294' FEL Section 15
BHL: 100' FSL & 1980' FEL Section 22
Township/Range: 26S 31E
Elevation Above Sea Level: 3,225'

Drilling Operation Plan

Proposed Drilling Depth: 18065' MD / 7776' TVD

Type of well: Horizontal well, no pilot hole

Permitted Well Type: Oil

Geologic Name of Surface Formation: Quaternary Deposits

KOP Lat/Long (NAD83): 32.0500012784 N / -103.7640515813 W

TD Lat/Long (NAD83): 32.0210970265 N / -103.7637744785 W

1. Estimated Tops

Formation	MD (ft)	TVD (ft)	Thickness (ft)	Lithology	Resource
Rustler	1,356	1,356	132	Anhydrite	Barren
Top of Salt	1,488	1,488	1,903	Salt	Barren
Castile	3,391	3,391	706	Salt	Barren
Base of Salt	4,097	4,097	29	Salt	Barren
Bell Canyon	4,126	4,126	1,053	Sandstone	Oil/Natural Gas
Cherry Canyon	5,179	5,179	1,206	Sandstone	Oil/Natural Gas
Brushy Canyon	6,385	6,385		Sandstone	Oil/Natural Gas
KOP	7,220	7,193		Sandstone	Oil/Natural Gas
TD	18,065	7,776		Sandstone	Oil/Natural Gas

2. Notable Zones

Brushy Canyon is the goal. All perforations will be within the setback requirements as prescribed or permitted by the New Mexico Oil Conservation Division. OSE estimated ground water depth at this location is 230'.

3. Pressure Control

Equipment

A 12,000' 5000-psi BOP stack consisting of 3 rams with 2 pipe rams, 1 blind ram, and one annular preventer will be utilized below surface casing to TD. See attachments for BOP and choke manifold diagrams.

An accumulator complying with Onshore Order #2 requirements for the pressure rating of the BOP stack will be present. A rotating head will also be installed as needed.

Testing Procedure

BOP will be inspected and operated as required in Onshore Order #2. Kelly cock and sub equipped with a full opening valve sized to fit the drill pipe and collars will be available on the rig floor in the open position.

A third party company will test the BOPs.

After setting surface casing, a minimum 5M BOPE system will be installed. Test pressures will be 250 psi low and 5000 psi high with the annular preventer being tested to 250 psi low and 2500 psi high before drilling below surface shoe. In the event that the rig drills multiple wells on the pad and any seal subject to test pressures are broken, a full BOP test will be performed when the rig returns and the 5M BOPE system is re-installed.

Variance Request

Matador requests a variance to have the option of running a multi-bowl wellhead assembly for setting the Intermediate 1 and Production Strings. The BOPs will not be tested again unless any flanges are separated.

Matador requests a variance to drill this well using a co-flex line between the BOP and choke manifold. Certification for proposed co-flex hose is attached. The hose is not required by the manufacturer to be anchored. If the specific hose is not available, then one of equal or higher rating will be used.

Matador requests a variance to have the option of batch drilling this well with other wells on the same pad. In the event that this well is batch drilled, the wellbore will be secured with a blind flange of like pressure. When the rig returns to this well and BOPs are installed, the operator will perform a full BOP test.

4. Casing & Cement

All casing will be API and new. See attached casing assumption worksheet.

String	Hole Size (in)	Set MD (ft)	Set TVD (ft)	Casing Size (in)	Wt. (lb/ft)	Grade	Joint	Collapse	Burst	Tension
Surface	17.5	0 - 1381	0 - 1381	13.375	54.5	J-55	BUTT	1.125	1.125	1.8
Intermediate 1	12.25	0 - 4151	0 - 4151	9.625	40	J-55	BUTT	1.125	1.125	1.8
Production	8.75	0 - 18065	0 - 7776	5.5	20	P-110	DWC/C-IS HT Plus	1.125	1.125	1.8

- All casing strings will be tested in accordance with Onshore Order #2 - III.B.1.h

- Rustler top will be validated via drilling parameters (i.e. reduction in ROP) and surface casing setting depth revised accordingly if needed

String	Type	Sacks	Yield	Cu. Ft.	Weight	Percent Excess	Top of Cement	Class	Blend
Surface	Lead	700	1.72	1198	12.5	50%	0	C	5% NaCl + LCM
	Tail	250	1.38	347	14.8	50%	1081	C	5% NaCl + LCM
Intermediate 1	Lead	780	2.13	1663	12.6	50%	0	C	Bentonite + 1% CaCL ₂ + 8% NaCl + LCM
	Tail	310	1.38	424	14.8	50%	3321	C	5% NaCl + LCM
Production	Lead	390	2.22	863	11.5	25%	3951	H	Fluid Loss + Dispersant + Retarder + LCM
	Tail	2660	1.35	3592	13.2	25%	6720	H	Fluid Loss + Dispersant + Retarder + LCM

5. Mud Program

An electronic Pason mud monitoring system complying with Onshore Order #2 will be used. All necessary mud products (barite, bentonite, LCM) for weight addition and fluid loss control will be on location at all times. Mud program is subject to change due to hole conditions.

Hole Section	Hole Size (in)	Mud Type	Interval MD (ft)	Density (lb/gal)	Viscosity	Fluid Loss
Surface	17.5	Spud Mud	0 - 1381	8.4 - 8.8	28-30	NC
Intermediate 1	12.25	Brine Water	1381 - 4151	9.5 - 10.2	28-30	NC
Production	8.75	FW/Cut Brine	4151 - 18065	8.6 - 9.4	28-30	NC

6. Cores, Test, & Logs

No core or drill stem test is planned.

A 2-person mud logging program will be used from Kick-off point to TD.

No electric logs are planned at this time. GR will be collected through the MWD tools from Intermediate casing to TD. CBL with CCL will be run as far as gravity will let it fall to top of curve.

7. Down Hole Conditions

No abnormal pressure or temperature is expected. Maximum anticipated surface pressure is 2090 psi. Expected bottom hole temperature is 145° F.

In accordance with Onshore Order 6, Matador does not anticipate that there will be enough H2S from the surface to the Bone Spring formations to meet the BLM's minimum requirements for the submission of a "H2S Drilling Operation Plan" or "Public Protection Plan" for the drilling and completion of this well. Since we have a H2S safety package on all wells, attached is a "H2S Drilling Operations Plan." Adequate flare lines will be installed off the mud/gas separator where gas may be flared safely. All personnel will be familiar with all aspects of safe operation of the equipment being used.

Hydrogen Sulfide Drilling
Operations Plan
Matador Resources

1 H2S safety instructions to the following:

- Characteristics of H2S
- Physical effects and hazards
- Principal and operation of H2S detectors, warning system and briefing areas
- Evacuation procedures, routes and first aid
- Proper use of safety equipment & life support systems
- Essential personnel meeting medical evaluation criteria will receive additional training on the proper use of 30min pressure demand air packs

2 H2S Detection and Alarm Systems:

- H2S sensor/detectors to be located on the drilling rig floor, in the base of the sub structure / cellar area, on the mud pits in the shale shaker area. Additional H2S detectors may be placed as deemed necessary
- An audio alarm system will be installed on the derrick floor and in the doghouse

3 Windsocks and / Wind Streamers:

- Windsocks at mud pit area should be high enough to be visible
- Windsock on the rig floor and / top of doghouse should be high enough to be visible

4 Condition Flags and Signs:

- Warning sign on access road to location
- Flags to be displayed on sign at entrance to location
 - Green Flag – Normal Safe Operation Condition
 - Yellow Flag – Potential Pressure and Danger
 - Red Flag – Danger (H2S present in dangerous concentrations) Only H2S trained personnel admitted on location

5 Well Control Equipment:

- See Exhibit E-1

6 Communication:

- While working under masks chalkboards will be used for communications
- Hand signals will be used where chalk board is inappropriate
- Two way radio will be used to communicate off location in case of emergency help is required. In most cases cellular telephones will be available at most drilling foreman's trailer or living quarters.

7 Drilling Stem Testing:

- No DST cores are planned at this time

8 Drilling contractor supervisor will be required to be familiar with the effects H₂S has on tubulars good and other mechanical equipment

9 If H₂S is encountered, mud system will be altered if necessary to maintain control of formation. A mud gas separator will be brought into service along with H₂S scavengers if necessary

11 Emergency Contacts

- See exhibit E-6

HYDROGEN SULFIDE CONTINGENCY PLAN Drilling, Testing, & Completion

MRC ENERGY CO.

Reviewers

----- Operations Manager
----- Operations Supt.
----- Staff RES
----- Field Supt.
Blake Hermes---Engineering

H2S Contingency Plan # 0165

Revision# 0

This H2S Contingency Plan is subject to updating

Effective date: July 8, 2015

TABLE OF CONTENTS

I.	INTRODUCTION	3
II.	PURPOSE	4
A.	Operating Procedures	5
B.	Procedures to be Initiated Prior to reaching H2S Contingency Plan Compliance	6
C.	Drilling Below Contingency Plan Depth	7
D.	Procedures program	7
III.	CONDITIONS & H₂S EMERGENCY PROCEDURES	10
A.	Definition of Operational “Conditions”	10
B.	H₂S Emergency Procedures; In Scope Personnel	12
C.	Instructions for Igniting the Well	16
D.	Coring	17
E.	Normal Operations	18
IV.	SAFETY EQUIPMENT	21
V.	TOXICITY OF VARIOUS GASES	23
VI.	PROPERTIES OF GASES	24
VII.	TREATMENT PROCEDURES FOR H₂S POISONING	25
VIII.	BREATHING AIR EQUIPMENT DRILLS ON/OFF DUTY	26
IX.	HYDROGEN SULFIDE TRAINING CURRICULUM	27
X.	FIT TEST	29
XI.	H₂S EQUIPMENT LIST	30
XII.	EMERGENCY PHONE NUMBERS	32
XIII.	EVACUATION OF GENERAL PUBLIC	37
XIV.	SEPCO EMERGENCY PHONE NUMBERS AND DIRECTIONS TO WELL SITE	38
XV.	ROE MAP (RADIUS OF EXPOSURE)	39
XVI.	RESIDENCE LIST WITHIN ROE	40

INTRODUCTION

The H₂S equipment will be rigged up 2 days prior to reaching a potential H₂S containing zone. Drilling into any potential H₂S zone shall not commence until the on-site MRC Drilling Supervisor has confirmed this plan in place.

The onsite Drilling Foreman will give Total Safety one week (7 days) notice to prepare for rig up of H₂S equipment)

To be effective, the plan requires the cooperation and effort of each person participating in the drilling of an H₂S well. Each person must know his/her responsibilities and all emergency and safety procedures. He/she should thoroughly understand and be able to use with accuracy, all safety equipment while performing his/her normal duties, if the circumstance should arise. He/she should therefore familiarize himself/herself with the location of all safety equipment and check to see that it is properly stored, easily accessible at all times, and routinely maintained.

It is the intention of MRC ENERGY CO. and the Drilling Contractor to make every effort to provide adequate safeguards against harm to persons on the rig and in the immediate vicinity from the effects of hydrogen sulfide, which may be released into the atmosphere under emergency conditions. However, the initiative rests with the individual in utilizing the safeguards provided. The ideas and suggestions of the individuals involved in the drilling of this well are highly welcomed and act as a fundamental tool for providing the safest working conditions possible.

The drilling representative is required to enforce these procedures. They are set up for your safety and the safety of all others.

II. PURPOSE

It is MRC Energy Co.'s intent to provide a safe working place, not only for its employees, but also for other contractors who are aiding in the drilling of this well. The safety of the general public is of utmost concern. All precautions will be taken to keep a safe working environment and protect the public.

There is a possibility of encountering toxic hydrogen sulfide gas. Safety procedures must be adhered to in order to protect all personnel connected with the operations as well as people living within the area.

The MRC Energy Co. representative will enforce all aspects of the H₂S Contingency Plan. This job will become easier by a careful study of the following pages and training and informing all personnel that will be working on the well, their duties and responsibilities.

A. OPERATING PROCEDURES

DEFINITIONS:

For purpose of this plan, on-site personnel shall be referred to as “In Scope Personnel” or “Out of Scope Personnel”, per the following definitions:

In Scope Personnel – Personnel who will be working or otherwise present in potential H₂S release areas, including the rig floor, cellar, pits, and shaker areas.

Out of Scope Personnel – Personnel who will not be working or Otherwise present in potential H₂S areas. Such personnel include rig Site visitor, delivery and camp services personnel.

GENERAL:

Before this H₂S contingency plan becomes operational, all regularly assigned In Scope Personnel (primarily the MRC, drilling contractor, and certain service personnel,) shall be thoroughly trained in the use of breathing equipment, emergency procedures, and responsibilities. Total Safety Technician or a designee assigned by the MRC Drilling Foreman shall keep a list of all personnel who have been through the on-site H₂S training program at the drill site.

All In Scope Personnel shall be given H₂S training and the steps to be taken during H₂S conditions under which the well may be drilled. General information will be explained about toxic gases, as well as the physiological effects of H₂S and the various classified operating conditions. In addition, the reader will be informed his/her general responsibility concerning safety equipment and emergency procedures.

The Total Safety H₂S Safety Technician or MRC on-site RSE Technician shall make available the H₂S Contingency Plan for all personnel to review.

Without exception, all personnel that arrive on location must proceed directly to and sign-in with the on-site MRC RSE Technician. In Scope Personnel will be required to complete an on-site H₂S training and respirator fit testing before starting work, or produce evidence that they have received equivalent training. Out of Scope Personnel will be required to complete a site H₂S awareness and general safety briefing. This briefing will consist of a H₂S hazard overview, alarm review and required response to alarms.

B. PROCEDURES TO BE INITIATED PRIOR TO H₂S CONTINGENCY PLAN COMPLIANCE:

A list of emergency phone numbers and contacts will be on location and posted at the following locations:

1. MRC ENERGY CO.'S Representative's Office
2. Drilling Contractor's, Toolpusher Office
3. Living Quarters Area

All safety equipment and H₂S related hardware must be set up as required by MRC Energy Co. with regard to location of briefing areas, breathing equipment, etc. All safety equipment must be inspected periodically (at least weekly) with particular attention to resuscitators and breathing equipment.

In Scope Personnel working in the well site area will be assigned breathing apparatus. Operator and drilling contractor personnel required to work in the following areas will be provided with Self Contained Breathing Apparatus:

1. Rig Floor
2. Mud Pits
3. Derrick
4. Shale Shaker
5. Cellar

The Total Safety H₂S Safety Technician will be responsible for rigging up all H₂S continuous monitoring-type detectors. The Total Safety Technician will monitor and bump test the detector units periodically (at least at least once a week to test alarm function during drilling conditions. In the event H₂S is detected, or when drilling in a zone confirmed to contain H₂S, the units shall be bump tested at least once every 24 hours. A bump test/calibration log will be kept on location. All results will be reported to the MRC on-site Drilling Foreman.

All Total Safety H₂S equipment will be maintained and inspected by a Total Safety Technician on at least a Weekly basis.

C. DRILLING BELOW CONTINGENCY PLAN DEPTH

H₂S response drills will be held at least once per week if possible or as often as necessary to acquaint the crews and service company personnel of their responsibilities and the proper procedures to shut-in a well. Initial drills will be performed until crews demonstrate competency donning and working under mask. After the MRC Energy Co.'s representative is satisfied with initial blowout drill procedures, a drill will be conducted weekly with each crew, as necessary. The H₂S Safety Technician or designee will conduct safety talks and maintain the safety equipment, consult and carry out the instructions of the drilling supervisor. All personnel allowed in the well work area during drilling or testing operations will be instructed in the use of breathing equipment until supervisory personnel are satisfied that they are capable of using it.

After familiarization, each person must perform a drill with breathing equipment. The drill should include getting the breathing equipment, donning the breathing apparatus, and performing expected duties for a short period. A record shall be kept of all personnel drilled and the date of the drill. H₂S training records will be kept on location for all personnel.

Rig crews and service company personnel shall be made aware of the location of spare air bottles, resuscitation equipment, portable fire extinguishers, H₂S monitors and detectors. Knowledge of the location of the H₂S monitors and detectors are vital in determining as our gas location and the severity of the emergency conditions.

After any device has initially detected H₂S, all areas of poor ventilation shall be inspected periodically by means of a portable H₂S detector instrument. The buddy system will be utilized. (When an alarm sounds, personnel will don an SCBA, shut the well in, and proceed to SBA for roll call. The H₂S Technician or designee will mask up, with a buddy and will verify source of H₂S and report back to the on-site MRC Foreman.)

D. PROCEDURES PROGRAM

1. Drill Site
 - a. The drilling rig will be located to allow prevailing winds to blow across the reserve pit.
 - b. A Safe Briefing Area will be provided with a breathing air cascade trailer and or 30-minute SCBA's at the Primary Area. Personnel will assemble at the most up-wind station under alarm conditions, or when so ordered by the MRC Energy Co. representative, the Contractor representative, or

the Total Safety H₂S Safety Technician. Windssocks or streamers will be anchored to various strategic places on a pole about 10 feet high, so it is in easy view from the rig floor at all times.

- c. Warning signs will be posted on the perimeters. "No Smoking" signs will be posted by MRC Energy Co.as well.
- d. One multi-channel automatic H₂S monitor will be provided by Total Safety and the detector heads will be at the shale shaker, bell nipple, mud pits, rig floor, and quarter's area. The monitor will be located inside HSE or Company man trailer. Should the alarm be shut off to silence the sirens, the blinker light must continue to warn of H₂S presence. The Total Safety H₂S Safety Technician or designee will continuously monitor the detectors and will reactivate the alarm if H₂S concentrations increase to a dangerous level.
- e. A method of escape will be open at all times.
- f. If available, land line telephone service will be provided or cell phones provided. (Primary communications provided)
- g. A rig communication system will be provided, as needed.
- h. A gas trap, choke manifold, and degasser will be installed.
- i. A kill line, securely anchored and of ample strength, will be laid to the well-head from a safe location. This line is to be used only in an emergency.

General

- a. The MRC Energy Co. representative and/or the Contractor's Toolpusher will be available at all times. The drilling supervisor, while on duty, will have complete charge of the rig and location operations and will take whatever action is deemed necessary to insure personnel safety, to protect the well, and to prevent damage.
- b. A Mud Engineer will be on location at all times when drilling takes place at the depth H₂S may be expected. The mud engineer will be able to verify the presence or absence of H₂S.

III. CONDITIONS AND EMERGENCY PROCEDURES

A. DEFINITION OF OPERATIONAL “CONDITIONS”

CONDITION I	“POSSIBLE DANGER”
Warning Flags	Green
Alarms	No Alarm. Less than 10 ppm
Characterized By:	Drilling operations in zones that may contain hydrogen sulfide. This condition remains in effect unless H ₂ S is detected and it becomes necessary to go to Condition II.
General Action:	<ul style="list-style-type: none"> a. Be alert for a condition change b. Check all safety equipment for availability and proper functioning. c. Perform all drills for familiarization and proficiency.
CONDITION II	“MODERATE DANGER”
Warning Flags	Yellow
Alarms:	Actuates at 10 ppm. Continuous flashing light.
Characterized By:	Drilling operations in zones containing hydrogen sulfide. This condition will remain in effect until adding chemicals to the mud system neutralizes the hydrogen sulfide or it becomes necessary to go to Condition III.
General Action:	<ul style="list-style-type: none"> a. Be alert for a condition change b. <ul style="list-style-type: none"> WHEN DRILLING AHEAD - Driller and designated crewmember will don 30 min SCBA, shut-in the well and immediately proceed to the Safe Briefing Area. WHEN TRIPPING – Driller and two designated crewmembers will don 30 min SCBA, shut in the well and immediately proceed to the Safe Briefing Area. The Derrickman will

don a 5-minute escape pack, descend to the rig floor, don a 30-min SCBA (if necessary) and immediately proceed to the Safe Briefing Area.

- c. All In Scope Personnel will proceed directly to the appropriate Safe Briefing Area.
- d. Remain in safe briefing area, take roll call and wait for instructions
- e. Contact the Total H2S Technician if not on location.
- f. Personnel shall ensure that their breathing apparatus is properly fitted and operational before entering an H₂S contaminated area to provide assistance to anyone who may be injured or overcome by toxic gases.
- g. All Out of Scope Personnel will report to the appropriate Safe Briefing Area.

CONDITION III “EXTREME DANGER”
Warning Flags Red

Alarms Actuate at 15 ppm. Continuous Sirens and Flashing Lights

Characterized by: Critical well operations which pose an immediate threat of H₂S exposure to on-site personnel and a potential threat to the public.

- General Action:
- a. **WHEN DRILLING AHEAD -**
Driller and designated crewmember will don 30 min SCBA, shut-in the well and immediately proceed to the Safe Briefing Area.
 - WHEN TRIPPING –** Driller and two designated crewmembers will don 30

min SCBA, shut in the well and immediately proceed to the Safe Briefing Area. The Derrickman will don a 5-minute escape pack, descend to the rig floor, don a 30-min SCBA (if necessary) and immediately proceed to the Safe Briefing Area.

- b. All In Scope Personnel should don SCBA if nearby and immediately proceed to Safe Briefing Area. If SCBA is not nearby at time of alarm, DO NOT GO TOWARDS RIG AREA, but proceed directly to the Safe Briefing Area
- c. All out of Scope Personnel shall evacuate the location.
- d. Remain in the Safe Briefing Area, take roll call and wait for instructions.
- e. Contact the Total H2S Technician if not on location.
- f. Personnel shall ensure that their breathing apparatus is properly fitted and operational before entering an H₂S contaminated area to provide assistance to anyone who may be injured or overcome by toxic gases. Use the buddy system.
- g. Remain in safe briefing area, take roll call and wait for instructions.
- h. A cascade breathing air system shall be mobilized and utilized to conduct any additional on rig work required to correct the H₂S release condition.
- i. If well is ignited do not assume area is safe. SO₂ is hazardous and not all H₂S will burn.

H₂S EMERGENCY PROCEDURES; IN SCOPE PERSONNEL

A. Day To Day Drilling Operations

1. Upon discovering a release of H₂S gas in the ambient air by warning alarms or in any other way **Do Not Panic**.
2. Hold your breath donning the nearest Self Contained Breathing Apparatus and rapidly move up or across-wind away from the areas where H₂S sensing devices are in place, to the closest available safe briefing area. Continue to use breathing apparatus until it has been determined that the exposure of H₂S gas in the ambient air no longer exists. **Do Not Panic!**
3. Utilize the “Buddy System”, i.e.; select and pair up each person participating in the drilling of an H₂S well prior to an emergency situation.
4. Help anyone who is overcome or affected by the H₂S gas by taking him/her up-wind out of the contaminated area. (This should be done utilizing an SCBA and with a buddy.)
5. Take necessary steps to confirm the release of the H₂S gas into the ambient air.
 - When an H₂S alarm activates, two designated personnel using the buddy system, while wearing their self contained breathing apparatus, will determine by the read-out on the fixed monitor which sensing device has detected the release of the H₂S gas.
 - They will utilize the hand-held sniffer type device at the particular sensing point disclosed on the fixed monitor to corroborate the fact that H₂S gas has actually been released. This will rule out the possibility of a false alarm. This will be done with a buddy and under mask after reporting to the Safe Briefing Area for roll call and instructions by on-site MRC Foreman.
6. Refer to the Emergency Phone Numbers and call emergency personnel.
7. Take the necessary steps to suppress the release of H₂S gas into the ambient air. Comply with the MRC Energy Co. Representative to physically suppress the release of H₂S gas at the actual release point.

8. Check all of MRC Energy Co.'s monitoring devices and increase gas-monitoring activities with the portable hand-operated H₂S and gas detector units.

Do Not Panic!

The MRC Energy Co. representative will assess the situation and with assistance of the Contractor's Representative and Total Safety's H₂S Safety Technician or on site designee, will assign duties to each person to bring the situation under control.

B. RESPONSIBILITIES OF WELL-SITE PERSONNEL

In the event of a release of potentially hazardous amounts of H₂S, all personnel will immediately don their protective breathing apparatus, the well will be shut in and personnel will proceed upwind to the nearest designated safe briefing area for roll call and instructions by MRC Foreman. Consideration will be given to evacuating Out of Scope Personnel, as situation warrants.

1. MRC ENERGY CO.'S Well-site Representatives

- a. If MRC Energy Co.'s well-site representative is incapacitated or not on location, this responsibility will fall to the Toolpusher/Driller.
- b. Immediately upon assessing the situation, set this plan into Action by initiating the proper procedures to contain the gas and notify the appropriate people and agencies.
- c. Ensure that the alarm area indicated by the fixed H₂S Monitor is checked and verified with a portable H₂S detector. (Safety Technician if on location or MRC assigned designee with a buddy utilizing SCBA's)
- d. Consult Pusher/driller of remedial actions as needed.
- e. Ensure that non-essential personnel proceed to the safe briefing area.
- f. Ensure location entrance barricades are positioned. Keep the number of persons on location to a minimum during hazardous operations.

- g. Consult each contractor, Service Company and all others allowed to enter the site, that H₂S gas may be encountered and the potential hazards that may exist.
- h. Authorize the evacuation of local residents if H₂S threatens Their safety.
- i. Non essential personnel should be evacuated from location if Situation warrants.

2. Toolpusher

- a. Toolpusher/Driller will assume responsibilities of MRC Energy Co.'s well-site representative if that person is incapacitated or not on location.
- b. Ensure that the alarm area indicated by the fixed H₂S monitor is checked and verified with a portable H₂S gas detector. (Alarm area indicated by the monitor will be Checked by the H₂S Technician and a buddy, under mask.) This will be done after checking in and roll call at the Upwind Safe Briefing Area.
- c. Confer with MRC Energy Co.'s well-site representative or superintendent and direct remedial action to suppress the H₂S and control the well.
- d. Ensure that personnel at the safe briefing area are instructed on emergency actions required.
- e. Ensure that personnel at the drill floor area are instructed on emergency actions required.
- f. Ensure that all personnel observe the appropriate safety and emergency procedures.
- g. Ensure that all persons are accounted for and provided emergency assistance as necessary.

3. Mud Engineer

- a. Run a sulfide check on the flowline mud.
- b. Take steps to determine the source of the H₂S and suppress it. Lime and H₂S scavenger shall be added to the mud as necessary.

4. Total H₂S Safety Technician, if on location, or MRC Designee

- a. H₂S Safety Technician or designee don nearest SCBA and report to Safe Briefing Area for roll call, take a buddy masked up and check monitor and verify with a portable H₂S detector the alarm area indicated by the fixed H₂S monitor. Advise the Toolpusher/Driller and MRC Energy Co.'s well-site representative of findings. Record all findings.
- b. If H₂S is flared, check for sulfur dioxide (SO₂) near the flare as necessary. Take hourly readings at different perimeters, log readings and record on location.
- c. Ensure that personnel at the safe briefing area are instructed on emergency actions required.
- d. Ensure that the appropriate warning flags are displayed.
- e. Ensure that all personnel are in S.C.B.A. as necessary.
- f. Ensure that all persons are accounted for and provide emergency assistance as necessary.
- g. Be prepared to evacuate rig if order is issued.

5. General Personnel & Visitors

- a. All In Scope Personnel, if not specifically designated to shut the well in or control the well, shall proceed to the (upwind) safe briefing area. All Out of Scope Personnel shall immediately proceed to the appropriate (upwind) safe briefing area or evacuate the site as conditions warrant.

- b. During any emergency, use the “buddy” system to prevent anyone from entering or being left in a gas area alone, even wearing breathing apparatus.
- c. Provide assistance to anyone who may be injured or overcome by toxic gases. Personnel shall ensure that their breathing apparatus is properly fitted and operational before entering a potentially H₂S contaminated area.
- d. Remain in safe briefing area and wait for instructions.

C. INSTRUCTIONS FOR IGNITING THE WELL

1. The Toolpusher/Driller will confer with MRC Energy Co.'s well-site representative who will secure the approval of the “Texas Wells Delivery Manager, prior to igniting the well, if at all possible.

The Toolpusher/Driller will be responsible for igniting the well in the event of severe well control problems. This decision should be made only as a last resort in situations where it is clear that:

- a. Human life and property are endangered, or
 - b. There is no hope of controlling the well under current conditions.
2. Once the decision has been made, the following procedures should be followed:
 - a. Two people wearing self-contained breathing apparatus will be needed for the actual lighting of the well. They must first establish the flammable perimeter by using an explosimeter. This should be established at 30% to 40% of the lower flammable limits.
 - b. After the flammable perimeter has been established and everyone removed from the area, the ignition team should select a site upwind of the well from which to ignite the well. This site should offer the maximum protection and have a clear path for retreat from the area.

- c. The ignition team should have safety belts and lifeline attached and manned before attempting ignition. If the leak is not ignited on the first attempt, move in 20 to 30 feet and fire again. Continue to monitor with the explosimeter and NEVER fire from an area with over 75% of the Lower Explosive Limit (LEL). If having trouble igniting the well, try firing 40 degrees to 90 degrees on either side of the well.
- d. If ignition is not possible due to the makeup of the gas, the toxic perimeter must be established and evacuation continued until the well is contained.
- e. All personnel must act only as directed by the person in charge of the operations.

NOTE: After the well is ignited, burning hydrogen sulfide (H_2S) will convert to sulfur dioxide (SO_2), which is also a highly toxic gas.

DO NOT ASSUME THE AREA IS SAFE AFTER THE WELL IS IGNITED

D. CORING PROCEDURES

Only essential personnel shall be on the rig floor. Ten (10) stands prior to retrieving core barrel; all personnel on drill floor and in derrick shall confirm self-Contained breathing apparatus available and ready for use.

A Total H₂S Technician will don a SCBA with a buddy assigned from the rig crew, and continuously monitor for H₂S at each connection. Any levels detected will require operations to be shut down and all involved personnel to don SCBAs. Precautions will remain in place until barrel is laid down.

All involved personnel will don SCBAs when removing the inner barrel from the outer barrel. SCBAs can be removed once the absence of H₂S is confirmed by the Total H₂S Technician.

Cores will be appropriately marked and sealed for transportation.

Normal Operations

1. Responsibilities of well-site personnel

a. Well-site Representative

1. Notify H₂S Technician of expected date to reach Contingency Plan implementation depth (Two (2) days prior to reaching suspected H₂S bearing zone) or prior to starting well work.
2. Ensure H₂S Safety Technician completes rig-up procedures prior to reaching Contingency Plan effective depth.
3. Restrict the number of personnel at the drilling rig or well site to a minimum while drilling, starting well work, testing or coring.
4. Ensure weekly H₂S drills/training are performed, if possible.

B. Toolpusher

1. Ensure that necessary H₂S safety equipment is provided on the rig, and that it is properly inspected and maintained.
2. Ensure that all personnel that work in the well area, are thoroughly trained in the use of H₂S safety equipment and periodic drills are held to maintain an adequate level of proficiency.

C. In Scope Personnel

1. Remain clean-shaven. Beards and long sideburns do not allow a proper facepiece seal.
2. Receive H₂S safety training on location, or confirm prior training by certification that is one year within date.
3. Familiarize yourself with the rig's Contingency Plan.
4. Inspect and practice putting on your breathing apparatus.

5. Know the location of the “safe briefing areas”.
6. Keep yourself “wind conscious”. Be prepared to quickly move upwind and away in the event of any emergency involving release of H₂S.

D. Total Safety H₂S Safety Technician or MRC Designee

1. Conduct training as necessary to ensure all personnel working in well area are familiar with the contingency procedures and the operation of emergency equipment.
2. Check all H₂S safety equipment to ensure that it is ready for emergency use:
 - Check pressure weekly for each shift on breathing apparatus (both 30-minute and hip-packs) to make sure they are charged to full volume.
 - Check pressure on cascade air bottles, if on location, to see that they are capable of recharging breathing apparatus.
 - Check oxygen resuscitator, if on location, to ensure that it is charged to full volume.
 - Check H₂S detectors weekly for each shift (fixed and portable), and explosimeter, to ensure they are working properly.
3. Provide a weekly report to MRC Energy Co.'s well-site representative documenting:
 - Calibrations performed on H₂S detectors.
 - Proper location and working order of H₂S safety equipment.
 - Attendance of all personnel, trained or retrained, and their company.
 - Weekly drills, if held and a list of personnel participating and summary of actions.

OUT OF SCOPE PERSONNEL

MRC Energy Co. policy will not require Out of Scope Personnel to be clean shaven, have processed medical questionnaires, fit testing, or have certified H2S Training.

SAFETY EQUIPMENT

All respirators will be designed, selected, used and maintained in conformance with ANSI Z88.2, American National Standard for respiratory protection.

Personal protective equipment must be provided and used. Those who are expected to use respiratory equipment in case of an emergency will be carefully instructed in the proper use and told why the equipment is being used. Careful attention will be given to the minute details in order to avoid possible misuse of the equipment during periods of extreme stress.

Self-contained breathing apparatus provides complete respiratory and eye protection in any concentration of toxic gases and under any condition of oxygen deficiency. The wearer is independent of the surrounding atmosphere because he/she is breathing with a system admitting no outside air. It consists of a full face mask, breathing tube, pressure demand regulator, air supply cylinder, and harness. Pure breathing air from the supply cylinder flows to the mask automatically through the pressure demand regulator which reduces the pressure to a breathing level. Upon inhalation, air flows into the mask at a rate precisely regulated to the user's demand. Upon exhalation, the flow to the mask stops and the exhaled breath passes through a valve in the face piece to the surrounding atmosphere. The apparatus includes an alarm & gauge which warns the wearer to leave the contaminated area for a new cylinder of air or cylinder refill.

The derrickman is provided with a full face piece unit attached to a 5– minute escape cylinder. He will also have his own self-contained 30-minute unit breathing apparatus located on the drilling floor. He will use the 5-minute unit to exit the derrick to the floor, donning the 30-minute unit located on the floor, if needed.

All respiratory protective equipment, when not in use, should be stored in a clean, cool, dry place, and out of direct sunlight to retard the deterioration of rubber parts. After each use, the mask assembly will be scrubbed with soap and water, rinsed thoroughly, and dried. Air cylinders can be recharged to a full condition from a cascade system.

Personnel in each crew will be trained in the proper techniques of bottle filling.

The primary piece of equipment to be utilized, should anyone be overcome by hydrogen sulfide, is the oxygen resuscitator, if on location.

When asphyxiation occurs, the victim must be moved to fresh air and immediately given artificial respiration. In order to assure readiness, the bottles of oxygen will be checked at regular intervals and an extra tank kept on hand.

Hand-operated pump-type detectors incorporating detector tubes will give more accurate readings of hydrogen sulfide. The pump-type draws air to be tested through the detector tube containing lead acetate-silica gel granules. Presence of hydrogen sulfide in the air sample is shown by the development of a dark brown stain on the granules, which is the

scale reading of the concentration of hydrogen sulfide. By changing the type of detector tube used, this detector may also be used for sulfur dioxide (SO₂) detection when hydrogen sulfide (H₂S) is being burned in the flare area.

Provisions must be made for the storage of all safety equipment as is evident from the foregoing discussion. All equipment must be stored in an available location so that anyone engaged in normal work situations is no more than "one breath away" from a mask.

V – TOXICITY OF VARIOUS GASES

Lethal Common Name ppm⁴	Chemical Formula	Specific Gravity¹	PEL (OSHA)²	STEL³
Hydrogen Cyanide 300	HCN	0.94	10	150
Hydrogen Sulfide 600	H ₂ S	1.18	20	Peak- 50ppm
Note: The ACGIH(7) recommends a TWA(6) value of 10ppm as the TLV(5) for H ₂ S and an STEL of 15ppm.				
Sulfur Dioxide 1000	SO ₂	2.21	2	5 ppm
Chlorine	CL ₂	2.45	1	
Carbon Monoxide 1000	CO	0.97	35	200/1 Hour
Carbon Dioxide 10%	CO ₂	1.52	5000	5%
Methane	CH ₄	0.55	90000	

¹ **Air = 1.0**

² **Permissible** - Concentration at which is believed that all workers may repeatedly be exposed, day after day, without adverse effect.

³ **STEL** - Short Term Exposure Limit. A 15-minute time weighted average.

⁴ **Lethal** - Concentration that will cause death with short-term exposure.

TLV – Threshold Limit Value; a concentration recommended by the American Conference of Governmental Industrial Hygienists (ACGIH)

TWA – Time Weighted Average; the average concentration of contaminant one can be exposed to over a given eight-hour period.

ACGIH – (American Conference of Governmental Industrial Hygienists) is an organization comprised of Occupational Health Professionals believed by many to be the top experts in the field of Industrial Hygiene. They are recognized as an expert resource by OSHA. The ACGIH releases a bi-annual publication “Threshold Limit Values and Biological Indices” that many safety professionals consider to be the authoritative document on airborne contaminants.

Reference: API RP-49, September 1974 - Reissued August 1978

VI. PROPERTIES OF GASES

A. CARBON DIOXIDE

1. Carbon Dioxide (CO₂) is usually considered inert and is commonly used to extinguish fires. It is 1.52 times heavier than air and will concentrate in low areas of still air. Humans cannot breathe air containing more than 10% CO₂ without losing conscience or becoming disorientation in a few minutes. Continued exposure to CO₂ after being affected will cause convulsions, coma, and respiratory failure.

2. The threshold limit of CO₂ is 5000 ppm. Short-term exposure to 50,000 ppm (5%) is reasonable. This gas is colorless, odorless, and can be tolerated in relatively high concentrations.

B. HYDROGEN SULFIDE

1. Hydrogen Sulfide (H₂S) is a colorless, transparent, flammable gas. It is heavier than air and, hence, may accumulate in low places.

2. Although the slightest presence of H₂S in the air is normally detectable by its characteristic "rotten egg" odor, it is dangerous to rely on the odor as a means of detecting excessive concentrations because the sense of smell is rapidly lost, allowing lethal concentrations to be accumulated without warning. The following table indicates the poisonous nature of H₂S.

CONCENTRATION			EFFECTS
% H ₂ S	PPM	GR/100 SCF ¹	
0.001	10	.65	Safe for 8 hours without respirator. Obvious and unpleasant odor.
0.0015	15	0.975	Safe for 15 minutes of exposure without respirator.
0.01	100	6.48	Kills smell in 3-15 minutes; may sting eyes and throat.
0.02	200	12.96	Kills smell quickly; stings eyes and throat.
0.05	500	32.96	Dizziness; breathing ceases in a few minutes; need prompt artificial respiration.
0.07	700	45.92	Rapid Unconsciousness; death will result if not rescued promptly.
0.1	1000	64.80	Instant unconsciousness, followed by death within minutes.

¹ Grains per 100 Cubic Feet

VII. Treatment Procedures for Hydrogen Sulfide Poisoning

- A. Remove the victim to fresh air.
- B. If breathing has ceased or is labored, begin resuscitation immediately.
Note: This is the quickest and preferred method of clearing victim's lungs of contaminated air; however, under disaster conditions, it may not be practical to move the victim to fresh air. In such instances, where those rendering first aid must continue to wear masks, a resuscitator should be used.
- C. Apply resuscitator to help purge H₂S from the blood stream.
- D. Keep the victim at rest and prevent chilling.
- E. Get victim under physician's care as soon as possible.

C. SULPHUR DIOXIDE

1. Sulfur Dioxide (SO₂) is a colorless, non-flammable, transparent gas.
2. SO₂ is produced during the burning of H₂S. Although SO₂ is heavier than air, it can be picked up by a breeze and carried downwind at elevated temperatures. Since SO₂ is extremely irritating to the eyes and mucous membranes of the upper respiratory tract, it has exceptionally good warning powers in this respect. The following table indicates the toxic nature of SO₂:

CONCENTRATION		EFFECTS
% SO ₂	PPM	
0.0005	3 to 5	Pungent odor, normally a person can detect SO ₂ in this range.
0.0012	12	Throat irritation, coughing, constriction of the chest, tearing and smarting of eyes.
0.015	150	So irritating that it can only be endured for a few minutes.
.05	500	Causes a sense of suffocation, event with the first breath.

VIII. BREATHING AIR EQUIPMENT DRILLS FOR ON & OFF DUTY PERSONNEL

An H₂S Drill and Training Session must be given once a week to ALL on-duty personnel with off duty personnel. On-duty and Off-duty personnel will reverse roles on alternate drills.

An H₂S drill and training session must be given once a week to all off-duty personnel in coincidence with on-duty personnel reversing roles on alternate drills.

The purpose of this drill is to instruct the crews in the operation and use of breathing air and H₂S related emergency equipment and to allow the personnel to become acquainted with using the equipment under working conditions. The crews should be trained to put on the breathing air equipment within one minute when required or requested to do so.

The following procedure should be used for weekly drills. The MRC supervisor must be satisfied that the crews are proficient with the equipment.

1. All personnel should be informed that a drill will be held.
2. The Total H₂S Safety Technician or a designee assigned by the MRC Drilling Foreman should initiate the drill by signaling as he/she would if H₂S was detected.
3. Personnel should don their breathing apparatus.
4. Once the breathing air equipment is on, the H₂S Technician should check all personnel to insure proper operation.

A training and information session will be conducted after each drill to answer any H₂S related questions and to cover any gaps identified from one of the following topics:

- Condition II, and III alerts and steps to be taken by all personnel.
- The importance of wind direction when dealing with H₂S.
- Proper use and storage of all types of breathing equipment.
- Proper use and storage of oxygen resuscitators.
- Proper use and storage of H₂S detectors (Mini Checks or equivalent).
- The "buddy system" and the procedure for rescuing a person overcome by H₂S.
- Responsibilities and duties.
- Location of H₂S safety equipment.
- Other parts of the "H₂S Contingency Plan" that should be reviewed.

NOTE: A record of attendance must be kept for weekly drills and training sessions.

IX. HYDROGEN SULFIDE TRAINING CURRICULUM

(FOR EMPLOYERS, VISITORS, AND CONTRACTORS)

EACH PERSON WILL BE INFORMED ON THE RESTRICTIONS OF HAVING BEARDS AND CONTACT LENS. THEY WILL ALSO BE INFORMED OF THE AVAILABILITY OF SPECTACLE KITS.

AFTER THE H₂S EQUIPMENT IS RIGGED UP, ALL IN SCOPE PERSONNEL WILL BE H₂S TRAINED AND PUT THROUGH A DRILL. ANY DEFICIENCIES WILL BE CORRECTED.

Training Completion cards are good for one year and will indicate date of completion or expiration. Personnel previously trained on another facility and visiting, must attend a "supplemental briefing" on H₂S equipment and procedures before beginning duty. Visitors who remain on the location more than 24 hours must receive full H₂S training given all crew members. A "supplemental briefing" will include but not be limited to: Location of respirators, familiarization with safe briefing areas, alarms with instruction on responsibilities in the event of a release and hazards of H₂S and (SO₂, if applicable). A training and drill log will be kept.

Topics for full H₂S training shall include the following equipment if on location, but not be limited to the following:

1. **Brief Introduction on H₂S**
 - A. Slide or Computer presentation (If Available)
 - B. H₂S material will be distributed
 - C. Re-emphasize the properties, toxicity, and hazards of H₂S
 - D. Source of SO₂ (if applicable)
2. **H₂S Detection**
 - A. Description of H₂S sensors
 - B. Description of warning system (how it works & it's location)
 - C. Actual location of H₂S sensors
 - D. Instruction on use of pump type detector (Gastec)
 - E. Use of card detectors, ampoules, or dosimeters
 - F. Use of combustible gas detector
 - G. Other personnel detectors used
 - H. Alarm conditions I & II,
 - I. SO₂ alarms (if applicable)

3. **H2S Protection**
 - A. Types of breathing apparatus provided (30-minute SCBA & 5-minute SCBA (with voice diaphragms for communication if supplied)
 - B. Principle of how breathing apparatus works
 - C. Demonstration on how to use breathing apparatus
 - D. Location of breathing apparatus
4. **Cascade System**
 - A. Description of cascade system
 - B. How system works
 - C. Cascade location of rig with reference to briefing areas
 - D. How to use cascade system (with 5-minute hose work line units & refill, if supplied)
 - E. Importance of wind direction and actual location of Windssocks
 - F. Purpose of compressor/ function (if one is on site)
5. **H2S Rescue and First Aid**
 - A. Importance of wind direction
 - B. Safe briefing area
 - C. Buddy system
 - D. H2S symptoms
 - E. Methods of rescue
6. **Hands on Training**
 - A. Donning/ familiarization of SCBA 30-minute unit
 - B. Donning/ familiarization of SKADA 5- MIN. Packs
 - C. Familiarization of cascades
 - D. Use of O2 resuscitator
 - E. Alarm conditions - upwind briefing areas, etc...
 - F. Duties and responsibilities of all personnel
 - G. Procedures for evacuation
 - H. Search and Rescue teams
7. **Certification**
 - A. Testing on material covered

TOTAL SAFETY US INC., FIT TEST

X. EMPLOYEE INFORMATION

Employee Name: _____ Date: _____

Date of Employee Medical Evaluation: _____

Medical Status (circle): Unrestricted Limitations on Use Use Not
Authorized

RESPIRATOR INFORMATION

Respirator Type (Dustmask, SCBA, etc): _____

Brand: _____

Size: (circle): XS S M L XL

FIT TEST INFORMATION

Type of Fit Test Performed:

Quantitative

Porta Count
Fittester 3000

Fit Factor: _____
Fit Factor: _____

Qualitative

Irritant Smoke
Isoamyl Acetate (Banana Oil)
Saccharin
Bitrex

Passed / Failed
Passed / Failed
Passed / Failed
Passed / Failed

I hereby certify that this fittest was conducted in accordance with the OSHA Fit Testing Protocols found in Appendix A of 1910.134.

Fit Tester Name (Print): _____

Signature: _____ Date: _____

XI. H₂S SAFETY SERVICES

HYDROGEN SULFIDE SAFETY PACKAGE – Contained on location in Total Safety H₂S Equipment Trailer, unless otherwise noted:

RESPIRATORY SAFETY SYSTEMS

QTY DESCRIPTION

- 12 30-Minute Pressure Demand SCBA
(4-Primary Safe Briefing Area, 4-Secondary Safe Briefing Area, 4-floor with one of these for derrick man)
- 9 Hose Line 5-minute Work Unit w/Escapes Cylinder (1 in derrick, 6 on drill floor, 1 in mud pit wt area, 1 in shaker area)

The following shall be part of the package if requested by the MRC Foremen (at least one trailer with cascade system is required to be located in the MRC Magnolia asset for use as needed)

- 1 Breathing air cascade of 10 bottles w/regulator
- 2 Refill lines to refill 30-minute units on location
- 1 6-Man manifold that can be rigged up to work area on floor, if needed
- 6 25 foot hose lines
- 2 50 foot hose lines
- 100 Feet of hose line to rig cascade up to 12 man manifold on floor
- 12 30-minute Self Contained Breathing apparatus

DETECTION AND ALARM SAFETY SYSTEM

- 1 H₂S Fixed Monitor w/8Channels (Loc determined at rig up) suggested.
(Mud pit area, shaker area, bell nipple area, floor/driller area, & outside quarters)
- 5 H₂S Sensors
- 3 Explosion Proof Alarms (Light and Siren)
(1 on floor, 1 in work area, 1 in trailer area where quarters are located)
- 2 Personal H₂S monitors
- 1 Portable Tri-Gas Hand Held Meter (O₂, LEL, H₂S)
- 1 Sensidyne/Gastech Manual Pump Type Detector
- 8 Boxes H₂S Tubes Various Ranges
- 2 Boxes SO₂ Tubes Various Ranges
- 1 Calibration Gas
- 1 Set Paper Work for Records: Training, Cal, Inspection, other

ADDITIONAL SAFETY RELATED EQUIPMENT

QTY DESCRIPTION

2	Windssocks with Pole and Bracket
1	Set Well Condition Sign w/Green, Yellow, Red Flags
1	Primary Safe Briefing Area Sign
1	Secondary Safe Briefing Area Sign
6	Operating Condition Signs for Work Areas & Living Quarters

**TRAILER WITH BREATHING AIR CASCADE WILL
ALSO INCLUDE THE FOLLOWING:**

This equipment will be part of the H2S equipment stored in the trailer, when on location

1	First aid kit
1	Fire Blanket
1	Eye wash station
2	Safety Harness w/150' safety line

XII. EMERGENCY PHONE NUMBERS (Updated March 18, 2009)

EMERGENCY PHONE NUMBERS

MRC Energy Co. Emergency Phone #

MRC Energy Co. Permian Operations Phone-----

MRC Energy Co. Production

113 Daw Rd

Mansfield LA 71052

Title	Names	Phone	Cell
Operations Manager			
Operation Supt.			
Operations Supervisor			
Operations Supervisor			
Office Supervisor			
HSE			
Scheduler Planner			

Hydrogen Sulfide Safety Consultants

Total Safety W. Bender Blvd. Hobbs, NM	575-392-2973	After Hours 24 Hour Call Center Through Office Number
Tommy Throckmorton Operations Manager	575-392-2973	940-268-9614
Rodney Jourdan Sales Contact	575-392-2973	432-349-3928

MRC Energy Co. MEDICAL RESPONSE PLAN AND IT'S MEDICAL PROTOCOLS WILL BE FOLLOWED

MEDICAL COORDINATOR # -----

[Emergency Numbers & Directions](#)

Hospitals (911)

Artesia General Hospital 702 N. 13th St. Artesia, NM 88210	Main Phone Number	575-748-3333
Nor-Lea General Hospital 1600 N. Main Ave. Lovington, NM 88260	Main Phone Number	575-396-6611
Lea Regional Medical Center 5419 N. Lovington Hwy Hobbs, NM 88240	Main Phone Number	575-492-5260
Carlsbad General Hospital 2430 W. Pierce St. Carlsbad, NM	Main Phone Number	575-887-4100
Lovelace Regional Hospital 117 E. 19th St Roswell, NM 88201	Main Phone Number	575-627-7000
Winkler Co. Memorial Hospital 821 Jeffee Dr. Kermit, Texas 79745	Main Phone Number	432-586-8299
Reeves County Hospital 2323 Texas St. Pecos, Texas 79772	Main Phone Number	432-447-3551

State Police (911)

Texas DPS Loving co. 225 N.Pecos Mentone, Texas 79754	Office Number	432-377-2411
Texas DPS Winkler Co. 100 E Winkler Kermit, Texas 79745	Office Number	432-586-3465
Texas DPS Pecos Co. 148 N I-20 Frontage RD Pecos, Texas 79772	Office Number	432-447-3532
New Mexico State Police 3300 W. Main St Artesia, NM	Office Number	575-748-9718
New Mexico State Police 304 N. Canyon St Carlsbad, NM 88220	Office Number	575-885-3137
New Mexico State Police 5100 Jack Gomez Blvd. Hobbs, NM 88240	Office Number	575-392-5588

Local Law Enforcement (911) (Sheriff)

Reeves Co. Sheriff 500 N. Oak ST Pecos, Texas 79722	Office Number	432-445-4901
Winkler Co. Sheriff 1300 Bellaire St. Kermit, Texas 79745	Office Number	432-586-3461
Loving Co. Sheriff Courthouse Mentone, Texas	Office Number	432-377-2411
Lea Co. Sheriff 1417 S. Commercial St. Lovington, NM 88260	Office Number	
Eddy Co. Sheriff 305 N 7th St. Artesia, NM 88210	Office Number	575-766-9888
Eddy Co. Sheriff 305 N 7th St. Carlsbad, NM 88220	Office Number	575-746-9888

Federal & State Agencies

OSHA Lubbock Area Office 1205 Texas Av. Room 806 Lubbock, Texas 79401	Main Number	806-472-7681 EXT 7685
New Mexico Environment Department 400 N Pennsylvania Roswell, NM 88201	Joe Fresquez	575-623-3935
Texas Railroad Commission Midland, Texas	Main Number	844-773-0305
BLM Carlsbad, NM Field Office 620 E. Green ST Carlsbad, NM 88220	Main Number	575-234-5972
BLM Hobbs Field Station 414 W. Taylor Rd. Hobbs, NM 88240	Main Number	575-393-3612
BLM Roswell District Office 2909 W. Second St. Roswell, NM 88201	Main Number	575-627-0272
TECQ Texas Commission on Environmental Quality	Main Number	800-832-8224
New Mexico OCD		
U.S. Environmental Protection Agency Region 6 Texas/New Mexico	Main Number	214-655-2222
National Response Center Toxic Chemicals & Oil Spills	Main Number	800-424-8802

Rig Company

XIII. EVACUATION OF THE GENERAL PUBLIC

The procedure to be used in alerting nearby persons in the event of any occurrence that could pose a threat to life or property will be arranged and completed with public officials in detail, prior to drilling into the hydrogen sulfide formations.

In the event of an actual emergency, the following steps will be immediately taken:

1. The MRC Energy Co.'s representative will dispatch sufficient personnel to immediately warn each resident and transients down-wind within radius of exposure from the well site. Then warn all residence in the radius of exposure. Additional evacuation zones may be necessary as the situation warrants.
2. The MRC Energy Co.'s representative will immediately notify proper authorities, including the Sheriff's Office, Highway Patrol, and any other public officials as described above and will enlist their assistance in warning residents and transients in the calculated radius of exposure.
3. The MRC Energy Co.'s representative will dispatch sufficient personnel to divert traffic in the vicinity away from the potentially dangerous area. A guard to the entrance of the well site will be posted to monitor essential and non essential traffic.
4. General:
 - A. The area included within the radius of exposure is considered to be the zone of maximum potential hazard from a hydrogen sulfide gas escape. Immediate evacuation of public areas, in accordance with the provisions of this contingency plan, is imperative. When it is determined that conditions exist which create an additional area (beyond the initial zone of maximum potential hazard) vulnerable to possible hazard, public areas in the additional hazardous area will be evacuated in accordance with the contingency plan.
 - B. In the event of a disaster, after the public areas have been evacuated and traffic stopped, it is expected that local civil authorities will have arrived and within a few hours will have assumed direction of and control of the public, including all public areas. MRC Energy Co. will cooperate with these authorities to the fullest extent and will exert every effort by careful advice to such authorities to prevent panic or rumors.
 - C. MRC Energy Co. will dispatch appropriate management personnel at the disaster site as soon as possible. The company's personnel

will cooperate with and provide such information to civil authorities as they might require.

- D. One of the products of the combustion of hydrogen sulfide is sulfur dioxide (SO₂). Under certain conditions this gas may be equally as dangerous as H₂S. A pump type detector device, which determines the percent of SO₂ in air through concentrations in ppm, will be available. Although normal air movement is sufficient to dissipate this material to safe levels, the SO₂ detector should be utilized to check concentrations in the proximity of the well once every hour, or as necessary and the situation warrants. Also, if any low areas are suspected of having high concentrations, personnel should be made aware of these areas, and steps should be taken to determine whether or not these low areas are hazardous.

Exhibit E-6: H2S Contingency Plan Emergency Contacts
Matador Resources Company

Company Office			
Matador Resources Company		(972)-371-5200	
Key Personnel			
Name	Title	Office	Mobile
Billy Goodwin	Vice President Drilling	972-371-5210	817-522-2928
Gary Martin	Drilling Superintendent		601-669-1774
Dee Smith	Drilling Superintendent	972-371-5447	972-822-1010
Blake Hermes	Drilling Engineer	972-371-5485	713-876-8558
	Construction Superintendent		
	Construction Superintendent		
<u>Artesia</u>			
Ambulance		911	
State Police		575-746-2703	
City Police		575-746-2703	
Sheriff's Office		575-746-9888	
Fire Department		575-746-2701	
Local Emergency Planning Committee		575-746-2122	
New Mexico Oil Conservation Division		575-748-1283	
<u>Carlsbad</u>			
Ambulance		911	
State Police		575-885-3137	
City Police		575-885-2111	
Sheriff's Office		575-887-7551	
Fire Department		575-887-3798	
Local Emergency Planning Committee		575-887-6544	
New Mexico Oil Conservation Division		575-887-6544	
<u>Santa Fe</u>			
New Mexico Emergency Response Comission (Santa Fe)		505-476-9600	
New Mexico Emergency Response Comission (Santa Fe) 24 hrs		505-827-9126	
New Mexico State Emergency Operations Center		505-476-9635	
<u>National</u>			
National Emegcy Response Center (Washington, D.C.)		800-424-8802	
<u>Medical</u>			
Flight for Life- 4000 24th St.; Lubbock, TX		806-743-9911	
Aerocare- R3, Box 49F; Lubbock, TX		806-747-8923	
Med Flight Air Amb- 2301 Yale Blvd S.E., D3; Albuquerque, NM		505-842-4433	
SB Air Med Service- 2505 Clark Carr Loop S.E.; Albuquerque, NM		505-842-4949	
<u>Other</u>			
Boots & Coots IWC		800-256-9688	or 281-931-8884
Cudd Pressure Control		432-699-0139	or 432-563-3356
Haliburton		575-746-2757	
B.J. Services		575-746-3569	