

District I
1625 N French Dr., Hobbs, NM 88240
District II
1301 W. Grand Avenue, Artesia, NM 88210
District III
1000 Rio Brazos Rd., Aztec, NM 87410
District IV
1220 S. St. Francis Dr., Santa Fe, NM 87505

State of New Mexico
Energy, Minerals & Natural Resources

Form C-104
Revised October 15, 2009

Oil Conservation Division
1220 South St. Francis Dr.
Santa Fe, NM 87505

Submit one copy to appropriate District Office

☐ AMENDED REPORT

I. REQUEST FOR ALLOWABLE AND AUTHORIZATION TO TRANSPORT

¹ Operator name and Address David G. Hammond PO Box 1538 Artesia NM 88210		² OGRID Number 156306-156206
		³ Reason for Filing Code/ Effective Date NW
⁴ API Number 30 - 015-31831	⁵ Pool Name Red Lake, SR, South	⁶ Pool Code 51510
⁷ Property Code 19369	⁸ Property Name Spurk F State ✓	⁹ Well Number #2 ✓

II. ¹⁰ Surface Location

Ul or lot no. M	Section 16	Township 175	Range 28E	Lot Idn	Feet from the 330	North/SouthLine South	Feet from the 983	East/West line West	County Eddy ✓
--------------------	---------------	-----------------	--------------	---------	----------------------	--------------------------	----------------------	------------------------	------------------

¹¹ Bottom Hole Location

UL or lot no.	Section	Township	Range	Lot Idn	Feet from the	North/South line	Feet from the	East/West line	County
¹² Lse Code S	¹³ Producing Method Code P	¹⁴ Gas Connection Date	¹⁵ C-129 Permit Number	¹⁶ C-129 Effective Date	¹⁷ C-129 Expiration Date				



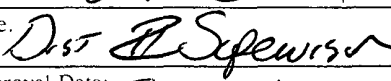
III. Oil and Gas Transporters

¹⁸ Transporter OGRID	¹⁹ Transporter Name and Address	²⁰ O/G/W
156206	NHWA 30 Refining Company Artesia NM	

IV. Well Completion Data

²¹ Spud Date 01/08/2001	²² Ready Date 11/15/2003	²³ TD 698	²⁴ PBTB	²⁵ Perforations 671-683	²⁶ DHC, MC
²⁷ Hole Size	²⁸ Casing & Tubing Size	²⁹ Depth Set	³⁰ Sacks Cement		
12 1/2 "	7"	452"	150		
6 1/2 "	4 1/2 "	698"	100		

V. Well Test Data

³¹ Date New Oil	³² Gas Delivery Date	³³ Test Date 11/15/2003	³⁴ Test Length 24 hrs	³⁵ Tbg. Pressure 0	³⁶ Csg. Pressure 0
³⁷ Choke Size	³⁸ Oil 1 BPD	³⁹ Water 0	⁴⁰ Gas 0	⁴¹ Test Method Pumping	
⁴² I hereby certify that the rules of the Oil Conservation Division have been complied with and that the information given above is true and complete to the best of my knowledge and belief. Signature: 			OIL CONSERVATION DIVISION		
Printed name: David G. Hammond			Approved by: 		
Title: Owner/Operator			Title: 		
E-mail Address:			Approval Date: September 2, 2011		
Date: 7/26/11		Phone: 308-7662			

Operator: David Hammond
Well Name: Spurk F State #2

OGRID: 156206 API: 30-0 15-31831 Lease Type F(S)P

Date C104 rec'd 08/16/2011 C-104 filed for N RT PB RE DHC Other
Date of file review / /

Inactive Well List out of
Additional Bonding:

APD Approval Date 06/18/2001
Pit Permit Approval / / Permit # Pit Closure: / /

Spud notice 01/08/2001

Casing:

Surface	<u> </u>	amended required	<u> </u>
Intermediate	<u> </u>	amended required	<u> </u>
Production	<u> </u>	amended required	<u> </u>

TD Reached: 05/01/2003

Rig Released: / /

Deviation Survey: @ TD @ 698

Standard or Directional Survey / / MD TVD

"As Drilled" or Amended C-102

BHL: UL S T R Footages FNL/FSL FWL/FEL

Completion Sundry: 08/16/2011

Completion Report: 08/16/2011

Logs N/A

COMPLIANCE: NSL NSP
DHC ART

OTHER REQUIREMENTS:

Inactive Well List // Date to RD for approval / /
Additional Bonding

Reviewed by: DENIED / /