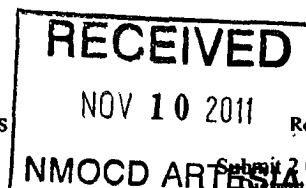


District I  
1625 N. French Dr., Hobbs, NM 88240  
District II  
1301 W. Grand Avenue, Artesia, NM 88210  
District III  
1000 Rio Brazos Road, Aztec, NM 87410  
District IV  
1220 S. St. Francis Dr., Santa Fe, NM 87505

State of New Mexico  
Energy Minerals and Natural Resources

Oil Conservation Division  
1220 South St. Francis Dr.  
Santa Fe, NM 87505



Form C-141  
Revised October 10, 2003

Submit 2 copies to appropriate  
District Office in accordance  
with Rule 116 on back  
side of form

Release Notification and Corrective Action

MLB/11/314/40213 OPERATOR ☒ Initial Report ☒ Final Report

Name of Company	COG OPERATING LLC 229/37	Contact	Pat Ellis
Address	550 W. Texas, Suite 100, Midland, TX 79701	Telephone No.	432-230-0077
Facility Name	Nervous Horz Tank Battery	Facility Type	Tank Battery
Surface Owner	State	Mineral Owner	Lease No. (API#) 30-015-37145

LOCATION OF RELEASE

Unit Letter B	Section 36	Township 18S	Range 31E	Feet from the	North/South Line	Feet from the	East/West Line	County Eddy
------------------	---------------	-----------------	--------------	---------------	------------------	---------------	----------------	----------------

Latitude 32 42.602 Longitude 103 49.795

NATURE OF RELEASE

Type of Release Produced water	Volume of Release 200bbls	Volume Recovered 199bbls
Source of Release Filter pot	Date and Hour of Occurrence 11/01/2011	Date and Hour of Discovery 11/01/2011 1:00 p.m.
Was Immediate Notice Given? <input checked="" type="checkbox"/> Yes <input type="checkbox"/> No <input type="checkbox"/> Not Required	If YES, To Whom? Mike Bratcher-OCD	
By Whom? Josh Russo	Date and Hour 11/02/2011 5:46 p.m.	
Was a Watercourse Reached? <input type="checkbox"/> Yes <input checked="" type="checkbox"/> No	If YES, Volume Impacting the Watercourse.	

If a Watercourse was Impacted, Describe Fully.\*

Describe Cause of Problem and Remedial Action Taken.\*



The bottom of the filter pot was rotted causing the release of fluid. The filter pot has been replaced.

Describe Area Affected and Cleanup Action Taken.\*

Initially 200bbls were released from the bottom of the filter pot and we were able to recover 199bbls with a vacuum truck. The entire release was completely contained inside the facility berm walls. The facility is lined with a 40mil plastic liner. All contaminated gravel has been removed and we have replaced spill area with clean gravel as necessary. The tank battery has been returned to its prior condition.

I hereby certify that the information given above is true and complete to the best of my knowledge and understand that pursuant to NMOCD rules and regulations all operators are required to report and/or file certain release notifications and perform corrective actions for releases which may endanger public health or the environment. The acceptance of a C-141 report by the NMOCD marked as "Final Report" does not relieve the operator of liability should their operations have failed to adequately investigate and remediate contamination that pose a threat to ground water, surface water, human health or the environment. In addition, NMOCD acceptance of a C-141 report does not relieve the operator of responsibility for compliance with any other federal, state, or local laws and/or regulations.

OIL CONSERVATION DIVISION

Signature: 	Signed By  Approved by District Supervisor:	
Printed Name: Josh Russo	Approval Date: NOV 10 2011	Expiration Date: N/A
Title: HSE Coordinator	Conditions of Approval: N/A	Attached <input type="checkbox"/>
E-mail Address: jrusso@conchoresources.com	Final	
Date: 11/08/2011 Phone: 432-212-2399		

\* Attach Additional Sheets If Necessary

2LP-954