

(August 2007)

UNITED STATES

OCD-ARTESIA

FORM APPROVED

OMB No. 1004-0137

Expires: July 31, 2010

RECEIVED

APR 27 2012

SUNDRY NOTICES AND REPORTS ON WELLS

NMOCD ARTESIA

Do not use this form for proposals to drill or to re-enter an abandoned well. Use Form 3160-3 (APD) for such proposals.

SUBMIT IN TRIPLICATE - Other instructions on page 2.

5. Lease Serial No.

LC-069157

6. If Indian, Allottee or Tribe Name

1. Type of Well



Oil Well



Gas Well



Other

2. Name of Operator

Marshall & Winston, Inc.

3a. Address P. O. Box 50880

Midland, TX 79710-0880

3b. Phone No. (include area code)

432-684-6373

4. Location of Well (Footage, Sec., T., R., M., or Survey Description)

1980' FSL & 660' FEL, Sec. 23, T22S, R28E

7. If Unit of CA/Agreement, Name and/or No.

8. Well Name and No.

Dublin 23 Federal #4

9. API Well No.

30-015-35730

10. Field and Pool or Exploratory Area

Herradura Bend; Delaware, East

11. Country or Parish, State

Eddy Co., NM

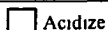
12. CHECK THE APPROPRIATE BOX(ES) TO INDICATE NATURE OF NOTICE, REPORT OR OTHER DATA

TYPE OF SUBMISSION

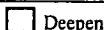
TYPE OF ACTION



Notice of Intent



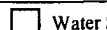
Acidize



Deepen



Production (Start/Resume)



Water Shut-Off



Alter Casing



Fracture Treat



Reclamation



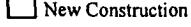
Well Integrity



Subsequent Report



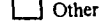
Casing Repair



New Construction



Recomplete



Other



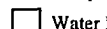
Final Abandonment Notice



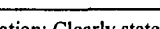
Change Plans



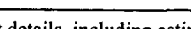
Plug and Abandon



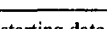
Temporarily Abandon



Convert to Injection



Plug Back



Water Disposal

13. Describe Proposed or Completed Operation: Clearly state all pertinent details, including estimated starting date of any proposed work and approximate duration thereof. If the proposal is to deepen directionally or recompleat horizontally, give subsurface locations and measured and true vertical depths of all pertinent markers and zones. Attach the Bond under which the work will be performed or provide the Bond No. on file with BLM/BIA. Required subsequent reports must be filed within 30 days following completion of the involved operations. If the operation results in a multiple completion or recompleat in a new interval, a Form 3160-4 must be filed once testing has been completed. Final Abandonment Notices must be filed only after all requirements, including reclamation, have been completed and the operator has determined that the site is ready for final inspection.)

04/05/12

Rig up Varon Energy Rig #2. ND WH & NU 3K BOP. POH w/ tubing and tallied pipe. RIH to tag CIBP at 2775'. Notified BLM office of plugging operations for Monday AM. SDFW.

04/09-10/12

Spot Mesquite Services half tank and wait on Basic Cement crew. RU Basic Cement truck and crew, test lines to 1500#. Tag CIBP and pump 25 sx Class C cement. Lay down 8 jts 2 3/8" tubing and stand back 2 dbls. Start wait time at 12:53. Notified BLM agent Sheryl Demante (575-361-2634) that cement was pumped and start time on WOC. Sheryl arrived on location for witness at 17:12 for tag. Tagged cement at 2508' with 2K weight. POH to add 4' perf sub to tubing. RIH to top of cement and pumped 34 bbls of mud. Pull up to 1091.92' and pumped 25 sx Class C cement. Lay down 8 jts of tubing and reverse circulate. Pumped 8 bbls of mud at 854' estimated top of cement at 845'. Pull up to 514.84' and pumped 25 sx Class C cement, lay down 8 jts, reverse circ and stand back 2 dbls. WOC @ 12:27 AM, 04/10/12. Notified BLM agent of 3rd cement plug. RIH at 4:40 AM & tag cement at 279'. Circ mud to surface. POH with tubing and cut wellhead off (6:20 AM). RIH with tubing to 60' and circ cement to surface (8.5 sx). POH with tubing and filled casing (7" & 5.5") with cement with hose. Weld on dry hole marker to casing and was approved by BLM agent and rigged down Basic Cement crew. Well P&A'd 04/10/12.

14. I hereby certify that the foregoing is true and correct.

Name (Printed/Typed)

Todd Passmore

Accepted as to plugging of the well bore.

Liability under bond is retained until

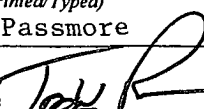
Surface restoration is completed.

Production Foreman

RECLAMATION

DUE 10-7-12

Signature



Date 04/13/12

THIS SPACE FOR FEDERAL OR STATE OFFICE USE

Approved by

Title

Office

Date

APR 24 2012

Conditions of approval, if any, are attached. Approval of this notice does not warrant or certify that the applicant holds legal or equitable title to those rights in the subject lease which would entitle the applicant to conduct operations thereon.

Title 18 U.S.C. Section 1001 and Title 43 U.S.C. Section 1212, make it a crime for any person knowingly and willfully to make to any department or agency of the United States any false, fictitious or fraudulent statements or representations as to any matter within its jurisdiction.

(Instructions on page 2)

4/30/2012

Accepted for record
NMOCD

BUREAU OF LAND MANAGEMENT
CARLSBAD FIELD OFFICE