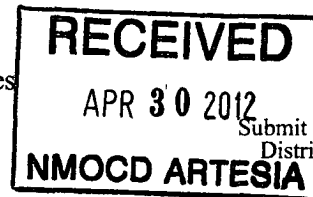


District I
1625 N. French Dr., Hobbs, NM 88240
District II
1301 W. Grand Avenue, Artesia, NM 88210
District III
1000 Rio Brazos Road, Aztec, NM 87410
District IV
1220 S. St. Francis Dr., Santa Fe, NM 87505

State of New Mexico
Energy Minerals and Natural Resources
Oil Conservation Division
1220 South St. Francis Dr.
Santa Fe, NM 87505



Form C-141
Revised October 10, 2003
Submit 2 Copies to appropriate
District Office in accordance
with Rule 116 on back
side of form

Release Notification and Corrective Action

nMLB/1214555251

OPERATOR

☒ Initial Report ☐ Final Report

Name of Company Yates Petroleum Corporation	OGRID Number 25575	Contact Jeremy Haass
Address 104 S. 4 TH Street		Telephone No. 575-748-1471
Facility Name Patriot 'AIZ' #6	API Number 30-015-28405	Facility Type Pumping Unit

Surface Owner Fee	Mineral Owner Fee	Lease No. N/A
----------------------	----------------------	------------------

LOCATION OF RELEASE

Unit Letter I	Section 21	Township 19S	Range 25E	Feet from the 1980	North/South Line South	Feet from the 660	East/West Line East	County Eddy
------------------	---------------	-----------------	--------------	-----------------------	---------------------------	----------------------	------------------------	----------------

Latitude 32.64457 Longitude 104.48277

NATURE OF RELEASE



Type of Release Produced Water	Volume of Release 30 B/PW	Volume Recovered 0 B/PW
Source of Release Polly Line	Date and Hour of Occurrence 4/8/2012 AM	Date and Hour of Discovery 4/8/2012 AM
Was Immediate Notice Given? <input checked="" type="checkbox"/> Yes <input type="checkbox"/> No <input type="checkbox"/> Not Required	If YES, To Whom? Mike Bratcher, NMOCD II	
By Whom? Robert Asher, Yates Petroleum Corporation	Date and Hour 4/8/2012 PM (email)	
Was a Watercourse Reached? <input type="checkbox"/> Yes <input checked="" type="checkbox"/> No	If YES, Volume Impacting the Watercourse. N/A	

If a Watercourse was Impacted, Describe Fully.*
N/A

Describe Cause of Problem and Remedial Action Taken.*
Leak in Polly line between pump jack and knockout. Shut pump jack down and called crew to fence off area of leak and had the crew fix the Polly line.

Describe Area Affected and Cleanup Action Taken.*
An approximate area of 45' X 60'. Impacted soils to be scraped up and taken to an NMOCD approved facility. Vertical and horizontal delineation samples will be taken and analysis ran for TPH & BTEX, Chlorides will be run for documentation purposes. If initial analytical results for TPH & BTEX are under RRAL's a Final Report, C-141 will be submitted to the OCD requesting closure. If the analytical results are above the RRAL's a work plan will be submitted. **Depth to Ground Water: 100' (approximately 100', Section 21-T19S-R25E, per Trend Map), Wellhead Protection Area: No, Distance to Surface Water Body: >1000', SITE RANKING IS 0.**

I hereby certify that the information given above is true and complete to the best of my knowledge and understand that pursuant to NMOCD rules and regulations all operators are required to report and/or file certain release notifications and perform corrective actions for releases which may endanger public health or the environment. The acceptance of a C-141 report by the NMOCD marked as "Final Report" does not relieve the operator of liability should their operations have failed to adequately investigate and remediate contamination that pose a threat to ground water, surface water, human health or the environment. In addition, NMOCD acceptance of a C-141 report does not relieve the operator of responsibility for compliance with any other federal, state, or local laws and/or regulations.

Signature: 	OIL CONSERVATION DIVISION	
Printed Name: Jeremy Haass	Signed By:  Approved by District Supervisor.	
Title: Environmental Regulatory Agent	Approval Date: MAY 24 2012	Expiration Date:
E-mail Address: jhaass@yatespetroleum.com	Conditions of Approval: Remediation per OCD Rules & Guidelines. SUBMIT REMEDIATION PROPOSAL NOT LATER THAN:	Attached <input type="checkbox"/>
Date: Monday, April 30, 2012	Phone: 575-748-1471	

* Attach Additional Sheets If Necessary

1-12-11/2012

2RP-1128