


District I
1625 N. French Dr., Hobbs, NM 88240
Phone (575) 393-6161 Fax (505) 334-6178
District II
811 S. First St., Artesia, NM 88210
Phone (575) 748-1288 Fax (575) 748-9722
District III
1000 Rio Brazos Road, Aztec, NM 87410
Phone (505) 334-6178 Fax (505) 334-6430
District IV
1220 S. St. Francis Dr., Santa Fe, NM 87505
Phone (505) 476-3460 Fax (505) 476-3462



State of New Mexico
Energy, Minerals & Natural Resources Department
OIL CONSERVATION DIVISION
1220 South St. Francis Dr.
Santa Fe, NM 87505

Form C-102
Revised August 1, 2011
Submit one copy to appropriate
District Office
☐ AMENDED REPORT

WELL LOCATION AND ACREAGE DEDICATION PLAT


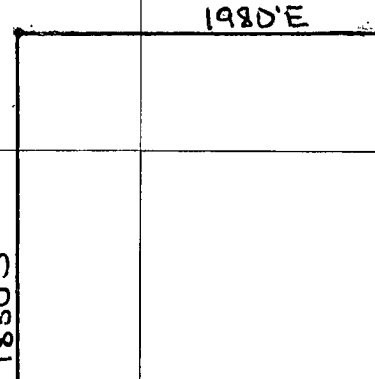
| | | | |
|---|---|---------------------------------|--|
| ¹ API Number 30-015-20203 | | ² Pool Code 15475 | ³ Pool Name Dagger Draw; Upper Penn, South |
| ⁴ Property Code 12082 | ⁵ Property Name CC Tank Unit Federal | | ⁶ Well Number 4 |
| ⁷ OGRID No. 025575 | ⁸ Operator Name Yates Petroleum Corporation | | ⁹ Elevation 3840' GR |

| ¹⁰ Surface Location | | | | | | | | | |
|--------------------------------|--------------|-----------------|--------------|---------|-----------------------|---------------------------|-----------------------|------------------------|----------------|
| UL or lot no. J | Section 8 | Township 20S | Range 24E | Lot Idn | Feet from the 1830 | North/South line South | Feet from the 1980 | East/West line East | County Eddy |

| ¹¹ Bottom Hole Location If Different From Surface | | | | | | | | | |
|--|---------|----------|-------|---------|---------------|------------------|---------------|----------------|--------|
| UL or lot no. | Section | Township | Range | Lot Idn | Feet from the | North/South line | Feet from the | East/West line | County |

| | | | |
|--------------------------------------|-------------------------------|----------------------------------|-------------------------|
| ¹² Dedicated Acres 320 | ¹³ Joint or Infill | ¹⁴ Consolidation Code | ¹⁵ Order No. |
|--------------------------------------|-------------------------------|----------------------------------|-------------------------|

No allowable will be assigned to this completion until all interests have been consolidated or a non-standard unit has been approved by the division.

| | | | | |
|----|--|--|--|---|
| 16 | | | | ¹⁷ OPERATOR CERTIFICATION I hereby certify that the information contained herein is true and complete to the best of my knowledge and belief, and that this organization either owns a working interest or unleased mineral interest in the land including the proposed bottom hole location or has a right to drill this well at this location pursuant to a contract with an owner of such a mineral or working interest, or to a voluntary pooling agreement or a compulsory pooling order heretofore entered by the division  Signature _____ Date May 22, 2012 Tina Huerta Printed Name tina@yatespetroleum.com E-mail Address |
| | | | | |
| | | |  | ¹⁸ SURVEYOR CERTIFICATION I hereby certify that the well location shown on this plat was plotted from field notes of actual surveys made by me or under my supervision, and that the same is true and correct to the best of my belief. Date of Survey _____ Signature and Seal of Professional Surveyor _____ Certificate Number _____ |
| | | | | |