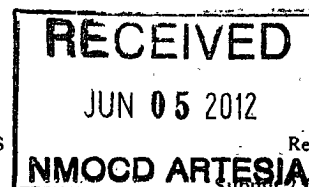


District I  
1625 N. French Dr., Hobbs, NM 88240  
District II  
1301 W. Grand Avenue, Artesia, NM 88210  
District III  
1000 Rio Brazos Road, Aztec, NM 87410  
District IV  
1220 S. St. Francis Dr., Santa Fe, NM 87505

State of New Mexico  
Energy Minerals and Natural Resources  
Oil Conservation Division  
1220 South St. Francis Dr.  
Santa Fe, NM 87505



Form C-141  
Revised October 10, 2003

Submit 2 copies to appropriate  
District Office in accordance  
with Rule 116 on back  
side of form

Release Notification and Corrective Action

nmlb/1216457027

OPERATOR

☒ Initial Report ☒ Final Report

Name of Company	COG OPERATING LLC 129137	Contact	Pat Ellis
Address	550 W. Texas, Suite 100, Midland, TX 79701	Telephone No.	432-230-0077
Facility Name	GJ South Water Distribution Site	Facility Type	Tank Battery

Surface Owner	State	Mineral Owner	Lease No. (API#) 30-015-25466
			Closest well location

LOCATION OF RELEASE


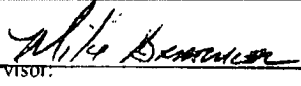
4-J West Coop at 73

Unit Letter	Section	Township	Range	Feet from the	North/South Line	Feet from the	East/West Line	County
O	21	17S	29E					Eddy

Latitude 32 48.766 Longitude 104 04.601

NATURE OF RELEASE

Type of Release	Oil	Volume of Release	20bbls	Volume Recovered	19bbls
Source of Release	Oil tank	Date and Hour of Occurrence	06/01/2012	Date and Hour of Discovery	06/01/2012 1:00 p.m.
Was Immediate Notice Given?	<input type="checkbox"/> Yes <input checked="" type="checkbox"/> No <input checked="" type="checkbox"/> Not Required	If YES, To Whom?			
By Whom?		Date and Hour			
Was a Watercourse Reached?	<input type="checkbox"/> Yes <input checked="" type="checkbox"/> No	If YES, Volume Impacting the Watercourse.			
If a Watercourse was Impacted, Describe Fully.*					
Describe Cause of Problem and Remedial Action Taken.*					
A rush of production caused the overflow of an oil tank due to restarting wells after DCP was shut in.					
Describe Area Affected and Cleanup Action Taken.*					
Initially 20bbls of oil was released from the oil tank and we were able to recover 19bbls with a vacuum truck. The entire release was completely contained inside the lined facility walls of the tank battery. All free fluid has been recovered and the contaminated gravel has been removed. Fresh gravel has been added to the facility as necessary. The facility has been returned to its prior condition.					
I hereby certify that the information given above is true and complete to the best of my knowledge and understand that pursuant to NMOCD rules and regulations all operators are required to report and/or file certain release notifications and perform corrective actions for releases which may endanger public health or the environment. The acceptance of a C-141 report by the NMOCD marked as "Final Report" does not relieve the operator of liability should their operations have failed to adequately investigate and remediate contamination that pose a threat to ground water, surface water, human health or the environment. In addition, NMOCD acceptance of a C-141 report does not relieve the operator of responsibility for compliance with any other federal, state, or local laws and/or regulations.					

Signature:		OIL CONSERVATION DIVISION	
Printed Name:	Josh Russo	Signed By	
Title:	HSE Coordinator	Approved by District Supervisor:	
E-mail Address:	jrusso@conchoresources.com	Approval Date:	JUN 12 2012
Date:	06/05/2012	Expiration Date:	N/A
Phone:	432-212-2399	Conditions of Approval:	N/A
		Attached	<input type="checkbox"/>

\* Attach Additional Sheets If Necessary

2RP-1165