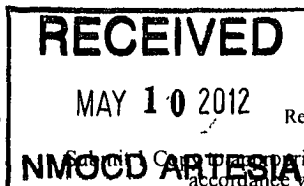


District I
1625 N. French Dr., Hobbs, NM 88240
District II
1301 W. Grand Avenue, Artesia, NM 88210
District III
1000 Rio Brazos Road, Aztec, NM 87410
District IV
1220 S. St. Francis Dr., Santa Fe, NM 87505

State of New Mexico
Energy Minerals and Natural Resources
Oil Conservation Division
1220 South St. Francis Dr.
Santa Fe, NM 87505



Form C-141
Revised October 10, 2003

Submit to appropriate District Office in accordance with 19.15.29 NMAC

Release Notification and Corrective Action

NMB 1215645880

OPERATOR

☒ Initial Report ☐ Final Report

Name of Company: Linn Operating	Contact: Joe Hernandez
Address: 2130 W. Bender Hobbs, NM 88240	Telephone No.: 575-738-1739
Facility Name: Turner B # 98	Facility Type: Oil

Surface Owner: Federal	Mineral Owner: Federal	API No.: 3001526620
------------------------	------------------------	---------------------

LOCATION OF RELEASE

Unit Letter M	Section 29	Township 17S	Range 31E	Feet from the 1270	North/South Line South	Feet from the 50	East/West Line West	County Eddy
------------------	---------------	-----------------	--------------	-----------------------	---------------------------	---------------------	------------------------	----------------

Latitude: N 32 48' 11.8" Longitude: W 103 53' 47.7"

NATURE OF RELEASE

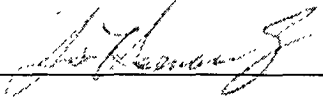
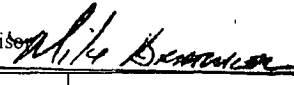
Type of Release: Oil / Produced Water	Volume of Release: 1 / .5	Volume Recovered: .5 / .25
Source of Release: Poly Pipeline	Date and Hour of Occurrence: 5/7/2012 10:30am	Date and Hour of Discovery: 5/7/2012 11am
Was Immediate Notice Given? <input checked="" type="checkbox"/> Yes <input type="checkbox"/> No <input type="checkbox"/> Not Required	If YES, To Whom? M. Bratcher- NM OCD / Terry Gregston -BLM	
By Whom? Joe Hernandez	Date and Hour 5/7/2012 2:20pm	
Was a Watercourse Reached? <input type="checkbox"/> Yes <input checked="" type="checkbox"/> No	If YES, Volume Impacting the Watercourse.	

If a Watercourse was Impacted, Describe Fully.*:

Describe Cause of Problem and Remedial Action Taken.*: Drive to location doing daily routine and notice oil on ground and coming out of 2" flowline

Describe Area Affected and Cleanup Action Taken.* : 50ft L x 1ftW N lease road from Turner B South #86 west of lease road. Remedial action pending...

I hereby certify that the information given above is true and complete to the best of my knowledge and understand that pursuant to NMOCD rules and regulations all operators are required to report and/or file certain release notifications and perform corrective actions for releases which may endanger public health or the environment. The acceptance of a C-141 report by the NMOCD marked as "Final Report" does not relieve the operator of liability should their operations have failed to adequately investigate and remediate contamination that pose a threat to ground water, surface water, human health or the environment. In addition, NMOCD acceptance of a C-141 report does not relieve the operator of responsibility for compliance with any other federal, state, or local laws and/or regulations.

Signature: 	OIL CONSERVATION DIVISION	
Printed Name: Joe Hernandez	Approved by District Supervisor Signed By 	
Title: Production Foreman	Approval Date: JUN 04 2012	Expiration Date:
E-mail Address: jhernandez@linenergy.com	Conditions of Approval:	Attached <input type="checkbox"/>
Date: 5/10/2012 Phone: 575-942-9492		

* Attach Additional Sheets If Necessary

Remediation per OCD Rules &
Guidelines. **SUBMIT REMEDIATION
PROPOSAL NOT LATER THAN:**
7/4/2012

2RP-1148