

District I
1625 N French Dr., Hobbs, NM 88240
District II
811 S First St., Artesia, NM 88210
District III
1000 Rio Brazos Rd., Aztec, NM 87410
District IV
1220 S St Francis Dr., Santa Fe, NM 87505

State of New Mexico
Energy, Minerals & Natural Resources

Form C-104
Revised August 1, 2011

Oil Conservation Division
1220 South St. Francis Dr.
Santa Fe, NM 87505

Submit one copy to appropriate District Office

☐ AMENDED REPORT

I. REQUEST FOR ALLOWABLE AND AUTHORIZATION TO TRANSPORT

¹ Operator name and Address OXY WTP LP PO BOX 4294 HOUSTON, TX 77210		² OGRID Number 192463
		³ Reason for Filing Code/ Effective Date New Well / 04/20/2012
⁴ API Number 30 - 015-39502	⁵ Pool Name ARTESIA, GLORIETA-YESO (0)	
⁷ Property Code 38783	⁸ Property Name PIGLET 21 STATE	⁶ Pool Code 96830
		⁹ Well Number 7

II. ¹⁰ Surface Location

UL or lot no. K	Section 21	Township 17S	Range 28E	Lot Idn K	Feet from the 2138	North/South Line S	Feet from the 2063	East/West line W	County EDDY
--------------------	---------------	-----------------	--------------	--------------	-----------------------	-----------------------	-----------------------	---------------------	----------------

¹¹ Bottom Hole Location

UL or lot no.	Section	Township	Range	Lot Idn	Feet from the	North/South line	Feet from the	East/West line	County
¹² Lse Code STATE	¹³ Producing Method Code PUMPING	¹⁴ Gas Connection Date N/A	¹⁵ C-129 Permit Number	¹⁶ C-129 Effective Date	¹⁷ C-129 Expiration Date				

III. Oil and Gas Transporters




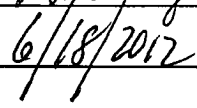
¹⁸ Transporter OGRID	¹⁹ Transporter Name and Address	²⁰ O/G/W
239284	OCCIDENTAL ENERGY TRANSPORTATION PO BOX 50250; MIDLAND, TX 79710	O
246624	DCP MIDTREAM, LP PO BOX 50020; MIDLAND, TX 79710	G
<div>RECEIVED MAY 08 2012 NMOCD ARTESIA</div>		

IV. Well Completion Data

²¹ Spud Date 03/13/2012	²² Ready Date 04/20/2012	²³ TD 4990'	²⁴ PBSD 4936.8'	²⁵ Perforations 3706-4693'	²⁶ DHC, MC
²⁷ Hole Size	²⁸ Casing & Tubing Size	²⁹ Depth Set	³⁰ Sacks Cement		
12 ¼"	9 5/8"	422'	400 SKS		
8 ¾"	5 ½"	4982'	1450 SKS		
	2 7/8"	3500'			

V. Well Test Data

³¹ Date New Oil 04/28/2012	³² Gas Delivery Date	³³ Test Date 05/01/2012	³⁴ Test Length 24	³⁵ Tbg. Pressure 341	³⁶ Csg. Pressure 130
³⁷ Choke Size	³⁸ Oil 200	³⁹ Water 1588	⁴⁰ Gas 162		⁴¹ Test Method PUMPING

⁴² I hereby certify that the rules of the Oil Conservation Division have been complied with and that the information given above is true and complete to the best of my knowledge and belief. Signature: 		OIL CONSERVATION DIVISION	
Printed name: JENNIFER DUARTE		Approved by: 	
Title: REGULATORY ANALYST		Title: 	
E-mail Address: Jennifer_duarte@oxy.com		Approval Date: 	
Date: 05/07/2012	Phone: (713) 513-6640		