

Form 3160-5
(August 2007)UNITED STATES
DEPARTMENT OF THE INTERIOR
BUREAU OF LAND MANAGEMENTFORM APPROVED
OMB NO. 1004-0135
Expires: July 31, 2010**SUNDRY NOTICES AND REPORTS ON WELLS**
*Do not use this form for proposals to drill or to re-enter an abandoned well. Use form 3160-3 (APD) for such proposals.*5. Lease Serial No.
NMLC029415B

6. If Indian, Allottee or Tribe Name

7. If Unit or CA/Agreement, Name and/or No.

SUBMIT IN TRIPLICATE - Other instructions on reverse side.

1. Type of Well

☒ Oil Well ☐ Gas Well ☐ Other8. Well Name and No.
NOSLER FEDERAL 3

2. Name of Operator

BURNETT OIL CO., INC.

Contact: LESLIE M GARVIS

E-Mail: lgarvis@burnettoil.com

9. API Well No.

30-015-38635

3a. Address

BURNETT PLAZA - SUITE 1500 801 CHERRY STREET
FORT WORTH, TX 76102

3b. Phone No. (include area code)

817-382-5081; 817-3266102

10. Field and Pool, or Exploratory
FREN - GLORIETA YESO

4. Location of Well (Footage, Sec., T., R., M., or Survey Description)

Sec 24 T17S R31E 25FSL 380FEL

11. County or Parish, and State

EDDY COUNTY, NM

12. CHECK APPROPRIATE BOX(ES) TO INDICATE NATURE OF NOTICE, REPORT, OR OTHER DATA

TYPE OF SUBMISSION	TYPE OF ACTION			
<input checked="" type="checkbox"/> Notice of Intent	<input type="checkbox"/> Acidize	<input type="checkbox"/> Deepen	<input type="checkbox"/> Production (Start/Resume)	<input type="checkbox"/> Water Shut-Off
<input type="checkbox"/> Subsequent Report	<input type="checkbox"/> Alter Casing	<input type="checkbox"/> Fracture Treat	<input type="checkbox"/> Reclamation	<input type="checkbox"/> Well Integrity
<input type="checkbox"/> Final Abandonment Notice	<input type="checkbox"/> Casing Repair	<input type="checkbox"/> New Construction	<input type="checkbox"/> Recomplete	<input checked="" type="checkbox"/> Other
	<input type="checkbox"/> Change Plans	<input type="checkbox"/> Plug and Abandon	<input type="checkbox"/> Temporarily Abandon	Change to Original A
	<input type="checkbox"/> Convert to Injection	<input type="checkbox"/> Plug Back	<input type="checkbox"/> Water Disposal	PD


13. Describe Proposed or Completed Operation (clearly state all pertinent details, including estimated starting date of any proposed work and approximate duration thereof. If the proposal is to deepen directionally or recompleat horizontally, give subsurface locations and measured and true vertical depths of all pertinent markers and zones. Attach the Bond under which the work will be performed or provide the Bond No. on file with BLM/BIA. Required subsequent reports shall be filed within 30 days following completion of the involved operations. If the operation results in a multiple completion or recompleat in a new interval, a Form 3160-4 shall be filed once testing has been completed. Final Abandonment Notices shall be filed only after all requirements, including reclamation, have been completed, and the operator has determined that the site is ready for final inspection.)

Burnett Oil respectfully requests a change to the location approved on the original APD from 890' FSL, 1190' FEL to 25' FSL, 380' FEL.

We are requesting this change to place the surface location closer to the south line to allow horizontal to be drilled out of this well bore.

The plat for the new location is attached.

Accepted for record
NMOCD



14. Thereby certify that the foregoing is true and correct.

Electronic Submission #134428 verified by the BLM Well Information System
For BURNETT OIL CO., INC., sent to the Carlsbad
Committed to AFMSS for processing by KURT SIMMONS on 04/04/2012 ()

Name (Printed/Typed) LESLIE M GARVIS

Title REGULATORY COORDINATOR

Signature (Electronic Submission)

Date 04/02/2012

THIS SPACE FOR FEDERAL OR STATE OFFICE USE

Approved By

Title

Date

Conditions of approval, if any, are attached. Approval of this notice does not warrant or certify that the applicant holds legal or equitable title to those rights in the subject lease which would entitle the applicant to conduct operations thereon.

Office

Title 18 U.S.C. Section 1001 and Title 43 U.S.C. Section 1212, make it a crime for any person knowingly and willfully to make to any department or agency of the United States any false, fictitious or fraudulent statements or representations as to any matter within its jurisdiction.

** OPERATOR-SUBMITTED ** OPERATOR-SUBMITTED ** OPERATOR-SUBMITTED **

DISTRICT IV
1220 S. St. Francis Dr., Santa Fe, NM 87503
Phone (505) 476-8440 Fax: (505) 476-8442

1220 South St. Francis Dr.
Santa Fe, New Mexico 87505

Submit one copy to appropriate
District Office

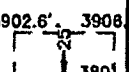


☐ AMENDED REPORT

API Number	Pool Code	Pool Name
Property Code	Property Name NOSLER	Well Number 3
OGRIID No.	Operator Name BURNETT OIL COMPANY, INC.	Elevation 3900'

UL or lot No.	Section	Township	Range	Lot Idn	Feet from the	North/South line	Feet from the	East/West line	County
P	24	17 S	31 E		25	SOUTH	380	EAST	EDDY

UL or lot No.	Section	Township	Range	Lot Idn	Feet from the	North/South line	Feet from the	East/West line	County
Dedicated Acres		Joint or Infill	Consolidation Code		Order No.				

NO ALLOWABLE WILL BE ASSIGNED TO THIS COMPLETION UNTIL ALL INTERESTS HAVE BEEN CONSOLIDATED
OR A NON-STANDARD UNIT HAS BEEN APPROVED BY THE DIVISION

<div style="border: 1px dashed black; height: 400px; margin-bottom: 20px;"></div> <div style="text-align: center;"> <p>SURFACE LOCATION</p> <p>Lat - N 32.812883408°</p> <p>Long - W 103.815210416°</p> <p>NMSPCE- N 859820.800</p> <p>E 858183.188</p> <p>(NAD-27)</p> </div> <div style="text-align: right; margin-top: 20px;"> <p>3902.6' 3908.7'</p>  <p>3801'</p> </div>	<div style="border: 1px solid black; padding: 5px; margin-bottom: 10px;"> <p align="center">OPERATOR CERTIFICATION</p> <p><i>I hereby certify that the information contained herein is true and complete to the best of my knowledge and belief, and that this organization either owns a working interest or unleased mineral interest in the land including the proposed bottom hole location or has a right to drill this well at this location pursuant to a contract with an owner of such a mineral or working interest, or to a voluntary pooling agreement or a compulsory pooling order, heretofore entered by the division.</i></p> <p align="right"> <i>Leslie E. Jones</i> 3/20/12 Signature Date </p> <p>Printed Name: LESLIE E. JONES</p> <p>Email Address: ljones@burnettllc.com</p> </div> <div style="border: 1px solid black; padding: 5px;"> <p align="center">SURVEYOR CERTIFICATION</p> <p><i>I hereby certify that the well location shown on this plat was plotted from field notes of actual surveys made by me or under my supervision, and that the same is true and correct to the best of my belief.</i></p> <div style="text-align: center; margin-top: 20px;">  </div> <p align="right"> Date: 3/20/12 Signature: <i>[Signature]</i> Seal:  Professional Surveyor </p> <p align="right"> 26479 Certificate No. Gary L. Jones 7977 </p> <p align="right"> BASIN SURVEYS 26479 </p> </div>
---	---

PECOS DISTRICT CONDITIONS OF APPROVAL

OPERATOR'S NAME:	Burnett Oil Co., INC.
LEASE NO.:	NMLC029415B
WELL NAME & NO.:	Nosler Federal 3
SURFACE HOLE FOOTAGE:	25' FSL & 380' FEL
BOTTOM HOLE FOOTAGE	' F L & ' F L
LOCATION:	Section 24, T. 17 S., R. 31 E., NMPM
COUNTY:	Eddy County, New Mexico

TABLE OF CONTENTS

Standard Conditions of Approval (COA) apply to this APD. If any deviations to these standards exist or special COAs are required, the section with the deviation or requirement will be checked below.

- ☐ **General Provisions**
- ☐ **Permit Expiration**
- ☐ **Archaeology, Paleontology, and Historical Sites**
- ☐ **Noxious Weeds**
- ☒ **Special Requirements**
 - Lesser Prairie-Chicken Timing Stipulations
 - Ground-level Abandoned Well Marker
 - Livestock Tank Avoidance
- ☒ **Construction**
 - Notification
 - Topsoil
 - Closed Loop System
 - Federal Mineral Material Pits
 - Well-Pads
 - Roads
- ☐ **Road Section Diagram**
- ☐ **Drilling**
 - Waste Material and Fluids
- ☒ **Production (Post Drilling)**
 - Well Structures & Facilities
 - Pipelines
- ☒ **Interim Reclamation**
- ☒ **Final Abandonment & Reclamation**