

UNITED STATES
DEPARTMENT OF THE INTERIOR
BUREAU OF LAND MANAGEMENT

N.M. OIL CONSERVATION

811 S. PL.

Albuquerque, N.M.

AN DIVISION

DET

FORM APPROVED
OMB No. 1004-0137
Expires: October 31, 2014

SUNDRY NOTICES AND REPORTS ON WELLS

Do not use this form for proposals to drill or to re-enter an abandoned well. Use Form 3160-3 (APD) for such proposals.

SUBMIT IN TRIPLICATE – Other instructions on page 2.

1 Type of Well

☐ Oil Well ☐ Gas Well ☐ Other

2 Name of Operator

BHP Petroleum Americas Inc.

3a Address

1360 Post Oak Blvd. Suite 150 Houston, TX 77056

3b Phone No (include area code)

(713) 961-8332

4 Location of Well (Footage, Sec., T., R., M., or Survey Description)

330' FNL & 990' FEL, NE 1/4 NE 1/4 SEC 8, T 11S, R 27E

5 Lease Serial No.

NMNM-02146

6 If Indian, Allottee or Tribe Name

7 If Unit of CA/Agreement, Name and/or No

8 Well Name and No.

CONOCO "8" FEDERAL #1

9 API Well No

3000562674

10 Field and Pool or Exploratory Area

11 County or Parish, State

CHAVES county NEW MEXICO

12. CHECK THE APPROPRIATE BOX(ES) TO INDICATE NATURE OF NOTICE, REPORT OR OTHER DATA

TYPE OF SUBMISSION	TYPE OF ACTION			
<input type="checkbox"/> Notice of Intent	<input type="checkbox"/> Acidize	<input type="checkbox"/> Deepen	<input type="checkbox"/> Production (Start/Resume)	<input type="checkbox"/> Water Shut-Off
<input checked="" type="checkbox"/> Subsequent Report	<input type="checkbox"/> Alter Casing	<input type="checkbox"/> Fracture Treat	<input checked="" type="checkbox"/> Reclamation	<input type="checkbox"/> Well Integrity
<input type="checkbox"/> Final Abandonment Notice	<input type="checkbox"/> Casing Repair	<input type="checkbox"/> New Construction	<input type="checkbox"/> Recomplete	<input type="checkbox"/> Other _____
	<input type="checkbox"/> Change Plans	<input type="checkbox"/> Plug and Abandon	<input type="checkbox"/> Temporarily Abandon	
	<input type="checkbox"/> Convert to Injection	<input type="checkbox"/> Plug Back	<input type="checkbox"/> Water Disposal	

13 Describe Proposed or Completed Operation: Clearly state all pertinent details, including estimated starting date of any proposed work and approximate duration thereof. If the proposal is to deepen directionally or recompleat horizontally, give subsurface locations and measured and true vertical depths of all pertinent markers and zones. Attach the Bond under which the work will be performed or provide the Bond No on file with BLM/BIA. Required subsequent reports must be filed within 30 days following completion of the involved operations. If the operation results in a multiple completion or recompleat in a new interval, a Form 3160-4 must be filed once testing has been completed. Final Abandonment Notices must be filed only after all requirements, including reclamation, have been completed and the operator has determined that the site is ready for final inspection.)

Per BLM request please find attached "Lease Road Release" with a reference map for the Conoco 8 Federal #1 lease which has been notarized and signed by the land owner.

ACCEPTED FOR RECORD

SRDade 7/5/12
Accepted for record
NMOCB

JUN 22 2012
NAME *David Reese*
NATURAL RESOURCE
SPECIALIST

ROSWELL FIELD OFFICE

14 I hereby certify that the foregoing is true and correct Name (Printed/Typed)

Fred Lowery

Title Operations Manager

Signature

FRED LOWERY

Date 04/09/2012

THIS SPACE FOR FEDERAL OR STATE OFFICE USE

Approved by

Title

Date

Conditions of approval, if any, are attached. Approval of this notice does not warrant or certify that the applicant holds legal or equitable title to those rights in the subject lease which would entitle the applicant to conduct operations thereon.

Office

Title 18 U.S.C. Section 1001 and Title 43 U.S.C. Section 1212, make it a crime for any person knowingly and willfully to make to any department or agency of the United States any false, fictitious or fraudulent statements or representations as to any matter within its jurisdiction.

(Instructions on page 2)


LEASE ROAD RELEASE

KNOW ALL MEN BY THESE PRESENTS:

THAT, I, David Carpenter & Ross Carpenter

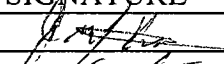
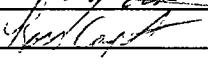
Have requested the lease road to the Conoco 8 Federal #1 well site **BE LEFT AS IS** and not reclaimed as ordered by the BLM. The access road to the Conoco 8 Federal #1 site on the property referenced in the attached BLM map below provided by BHPBilliton which hereby acknowledged, forever remise, release and discharge BHPBilliton, its successors and assigns, of and from any and all claims, demands and causes of action of whatever kind, nature or description, which I now have or which I or my successors in interest may hereafter have against said BHPBilliton, by reason of all injuries or damages sustained by me or my property described as follows:

Access Road to the Conoco #8 Federal #1 P&A site as per attached BLM site map.

 OFFICIAL SEAL
Notary Seal
ANGELA HUMBLE
NOTARY PUBLIC-STATE OF NEW MEXICO
My commission expires: 3/14/12

IT WITNESS WHEREOF, I have hereunto set my hand this 12th day of March, 2012

WITNESS IN PRESENCE O:F:

PRINT NAME	SIGNATURE
David Carpenter	
Ross Carpenter	



Conoco 8 Federal #1

1. This map is a reproduction of the original map as filed in the office of the County Clerk of the State of Texas, and is not a survey or a map of the land.

