

UNITED STATES
DEPARTMENT OF THE INTERIOR
BUREAU OF LAND MANAGEMENT

FORM APPROVED
OMB No 1004-0137
Expires July 31, 2010

SUNDRY NOTICES AND REPORTS ON WELLS
*Do not use this form for proposals to drill or to re-enter an
abandoned well. Use Form 3160-3 (APD) for such proposals.*

5 Lease Serial No
NMNM98122

6 If Indian, Allottee or Tribe Name

SUBMIT IN TRIPLICATE – Other instructions on page 2.

1 Type of Well

☒ Oil Well ☐ Gas Well ☐ Other

2 Name of Operator
CHEVRON USA INCORPORATED COG Operating LLC (Agent)

3a. Address
(Agent)
550 W Texas Ave., Suite 100 Midland, TX 79701

3b. Phone No (include area code)
432-818-2319

7. If Unit of CA/Agreement, Name and/or No
NMNM71030X

8 Well Name and No
Skelly Unit 722

9. API Well No
30-015-38377

10 Field and Pool or Exploratory Area
FREN; GLORIETA-YESO

4 Location of Well (Footage, Sec., T., R., M., or Survey Description)

Sec 21 T17S R31E 1650 FSL 2310 FWL, Unit K

11. Country or Parish, State
EDDY COUNTY, NM

12 CHECK THE APPROPRIATE BOX(ES) TO INDICATE NATURE OF NOTICE, REPORT OR OTHER DATA

TYPE OF SUBMISSION	TYPE OF ACTION			
<input type="checkbox"/> Notice of Intent	<input type="checkbox"/> Acidize	<input type="checkbox"/> Deepen	<input type="checkbox"/> Production (Start/Resume)	<input type="checkbox"/> Water Shut-Off
<input checked="" type="checkbox"/> Subsequent Report	<input type="checkbox"/> Alter Casing	<input type="checkbox"/> Fracture Treat	<input type="checkbox"/> Reclamation	<input type="checkbox"/> Well Integrity
<input type="checkbox"/> Final Abandonment Notice	<input type="checkbox"/> Casing Repair	<input type="checkbox"/> New Construction	<input type="checkbox"/> Recomplete	<input checked="" type="checkbox"/> Other
	<input type="checkbox"/> Change Plans	<input type="checkbox"/> Plug and Abandon	<input type="checkbox"/> Temporarily Abandon	Drilling Operations
	<input type="checkbox"/> Convert to Injection	<input type="checkbox"/> Plug Back	<input type="checkbox"/> Water Disposal	

13 Describe Proposed or Completed Operation: Clearly state all pertinent details, including estimated starting date of any proposed work and approximate duration thereof. If the proposal is to deepen directionally or recompleat horizontally, give subsurface locations and measured and true vertical depths of all pertinent markers and zones. Attach the Bond under which the work will be performed or provide the Bond No. on file with BLM/BIA. Required subsequent reports must be filed within 30 days following completion of the involved operations. If the operation results in a multiple completion or recompleat in a new interval, a Form 3160-4 must be filed once testing has been completed. Final Abandonment Notices must be filed only after all requirements, including reclamation, have been completed and the operator has determined that the site is ready for final inspection.)

7/13/11 MIRU. Test BOP to 3500 psi for 30 mins, test good.

7/14/11 Perf Lower Blinbry @ 6250 - 6450 w/1 SPF, 26 holes.

7/15/11 Acidized w/2500 gals 15% HCL. Frac w/115,429 gals gel, 145,437# 16/30

Ottawa sand, 30,517# 16/30 CRC. Set CBP @ 6220.

Perf Middle Blinbry @ 5980 - 6180 w/1 SPF, 26 holes. Acidized w/2500 gals 15% HCL. Frac w/116,242 gals

gel, 145,134# 16/30 Ottawa sand, 31,901# 16/30 CRC. Set CBP @ 5950.

Perf Upper Blinbry @ 5710 - 5910 w/1 SPF, 26 holes. Acidized w/2500 gals 15% HCL. Frac w/117,854 gals gel,

148,496# 16/30 Ottawa sand, 32,239# 16/30 CRC. Set CBP @ 5180.

Perf Paddock @ 5000 - 5150 w/1 SPF, 26 holes. Acidized w/3000 gals 15% HCL. Frac w/105,444 gals gel, 111,075# 16/30 Ottawa sand, 21,607# 16/30 CRC.

7/20/11 Drilled out plugs. Clean out to PBTD 6639.

7/21/11 RIH w/192 jts 2-7/8" J55 6.5# tbg, EOT @ 6309. RIH w/2-1/2" x 2" x 24' pump.

7/22/11 Hang well on.

Accepted for record
NMOC

14 I hereby certify that the foregoing is true and correct. Name (Printed/Typed)

Netha Aaron

Title PREPARER

Signature

N. Aaron

Date 10/18/2011

THIS SPACE FOR FEDERAL OR STATE OFFICE USE

Approved by

Title

Date

Conditions of approval, if any, are attached. Approval of this notice does not warrant or certify that the applicant holds legal or equitable title to those rights in the subject lease which would entitle the applicant to conduct operations thereon.

Office

Title 18 U.S.C. Section 1001 and Title 43 U.S.C. Section 1212, make it a crime for any person knowingly and willfully to make to any department or agency of the United States any false, fictitious or fraudulent statements or representations as to any matter within its jurisdiction.

(Instructions on page 2)


OPERATOR _____ COG
WELL/LEASE _____ Skelly Unit 722
COUNTY _____ Eddy

STATE OF NEW MEXICO
DEVIATION REPORT

30-015-38377

198	0.32
440	0.71
682	0.78
1123	0.70
1598	1.13
1948	0.91
2393	1.48
2837	1.96
3091	1.75
3442	1.49
3884	1.48
4327	1.74
4803	1.61
5246	1.69
5721	0.65
6197	2.23


SIGNED BY:



STEVE MCCOY, VP-DRILLING

STATE OF TEXAS
COUNTY OF MIDLAND

ON THIS 19 DAY OF July, 2011, BEFORE ME, M STEWART, A NOTARY
PUBLIC, PERSONALLY APPEARED STEVE MCCOY, WHO ACKNOWLEDGED AND EXECUTED
THIS DOCUMENT. WITNESS MY HAND AND OFFICIAL SEAL.

(SEAL)




NOTARY PUBLIC

