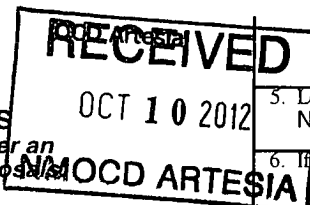


UNITED STATES  
DEPARTMENT OF THE INTERIOR  
BUREAU OF LAND MANAGEMENT



FORM APPROVED  
OMB NO. 1004-0135  
Expires: July 31, 2010

**SUNDRY NOTICES AND REPORTS ON WELLS**  
*Do not use this form for proposals to drill or to re-enter an abandoned well. Use form 3160-3 (APD) for such proposals.*

**SUBMIT IN TRIPLICATE - Other instructions on reverse side.**

1. Type of Well <input type="checkbox"/> Oil Well <input checked="" type="checkbox"/> Gas Well <input type="checkbox"/> Other		5. Lease Serial No. NMNM9187
2. Name of Operator YATES PETROLEUM CORPORATION		6. If Indian, Allottee or Tribe Name
3a. Address 105 SOUTH 4TH STREET ARTESIA, NM 88210		7. If Unit or CA/Agreement, Name and/or No. NMNM71984
3b. Phone No. (include area code) Ph: 575-748-1471		8. Well Name and No. BOX CANYON 4A 1
4. Location of Well (Footage, Sec., T., R., M., or Survey Description) Sec 23 T21S R21E NWNE 660FNL 1980FEL		9. API Well No. 30-015-22375
		10. Field and Pool, or Exploratory BOX CANYON
		11. County or Parish, and State EDDY COUNTY, NM

**12. CHECK APPROPRIATE BOX(ES) TO INDICATE NATURE OF NOTICE, REPORT, OR OTHER DATA**

TYPE OF SUBMISSION	TYPE OF ACTION
<input checked="" type="checkbox"/> Notice of Intent	<input type="checkbox"/> Acidize
<input type="checkbox"/> Subsequent Report	<input type="checkbox"/> Deepen
<input type="checkbox"/> Final Abandonment Notice	<input type="checkbox"/> Fracture Treat
	<input type="checkbox"/> Production (Start/Resume)
	<input type="checkbox"/> Alter Casing
	<input type="checkbox"/> Reclamation
	<input type="checkbox"/> Water Shut-Off
	<input type="checkbox"/> Casing Repair
	<input type="checkbox"/> Recomplete
	<input type="checkbox"/> Well Integrity
	<input type="checkbox"/> Change Plans
	<input checked="" type="checkbox"/> Plug and Abandon
	<input type="checkbox"/> Temporarily Abandon
	<input type="checkbox"/> Other
	<input type="checkbox"/> Convert to Injection
	<input type="checkbox"/> Plug Back
	<input type="checkbox"/> Water Disposal

13. Describe Proposed or Completed Operation (clearly state all pertinent details, including estimated starting date of any proposed work and approximate duration thereof. If the proposal is to deepen directionally or recompleat horizontally, give subsurface locations and measured and true vertical depths of all pertinent markers and zones. Attach the Bond under which the work will be performed or provide the Bond No. on file with BLM/BIA. Required subsequent reports shall be filed within 30 days following completion of the involved operations. If the operation results in a multiple completion or recompleat in a new interval, a Form 3160-4 shall be filed once testing has been completed. Final Abandonment Notices shall be filed only after all requirements, including reclamation, have been completed, and the operator has determined that the site is ready for final inspection.)

Yates Petroleum Corporation proposes to plug and abandon this well as follows:

1. MIRU. NU BOP. RU all H2S and safety equipment. POOH with tubing and packer if any exist.
2. RU WL to run GR and junk basket. Set a CIBP at 5,836 ft and dump bail 35 sxs of cement. Placing the plug over Permo Pen perms.
3. TIH open ended to 4,640 ft. Spot 25 sxs plug from 4,390-4,640 ft. Placing plug at Wolfcamp top.
4. Perforate at 4,340 ft. Spot 45 sxs Class C plug inside and outside of casing from 4,1909-4,340 ft, leaving a plug over the Wolfcamp top. WOC and tag plug.
5. Perforate at 3,418 ft. Spot 45 sxs Class C plug inside and outside of casing from 3,268-3,418 ft, Placing the plug across the Abo. WOC and tag plug.
6. Perforate at 1,548 ft. Spot 65 sxs Class C plug inside and outside of casing from 1,311-1,548 ft, leaving a plug across the Glorieta top and casing shoe. WOC and tag plug.
7. POOH and perforate at 409 ft. Spot 115 sxs Clas C plug inside and outside of the casing from

RECLAMATION PROCEDURE  
ATTACHED

SEE ATTACHED FOR  
CONDITIONS OF APPROVAL

\* Tag CIBP @ 6041' +/-, Cap w/ 35' cent Dump Bail on 25 sxs, spot plug, WOC Tag

14. I hereby certify that the foregoing is true and correct.	
Electronic Submission #149821 verified by the BLM Well Information System For YATES PETROLEUM CORPORATION, sent to the Carlsbad Committed to AFMSS for processing by KURT SIMMONS on 09/20/2012 ()	
Name (Printed/Typed) JACQUETA REEVES	Title REGULATORY REPORTING TECH
Signature (Electronic Submission)	Date 09/12/2012

**THIS SPACE FOR FEDERAL OR STATE OFFICE USE**

Approved By <u>James R. Ames</u>	Title <u>SEPS</u>	Date <u>10-4-12</u>
Conditions of approval, if any, are attached. Approval of this notice does not warrant or certify that the applicant holds legal or equitable title to those rights in the subject lease which would entitle the applicant to conduct operations thereon.		Office <u>CFO</u>

Title 18 U.S.C. Section 1001 and Title 43 U.S.C. Section 1212, make it a crime for any person knowingly and willfully to make to any department or agency of the United States any false, fictitious or fraudulent statements or representations as to any matter within its jurisdiction

**\*\* OPERATOR-SUBMITTED \*\* OPERATOR-SUBMITTED \*\* OPERATOR-SUBMITTED \*\***

At 10/11/2012

Accepted for record  
NMOC D

**Additional data for EC transaction #149821 that would not fit on the form**

**32. Additional remarks, continued**

0-409 ft, placing the plug across the casing shoe. WOC and tag plug.  
8. Remove all surface equipment and weld dry hole marker per regulations.

Note: Yates Petroleum Corporation will use steel pits and no earth pits.

WELL NAME: Box Canyon 4A #1 FIELD: Box Canyon U Penn  
 LOCATION: 660' FNL & 1,980' FEL Sec 23-21S-21E Eddy County  
 GL: 4592' ZERO:  KB: 4605'  
 SPUD DATE: 12-23-77 COMPLETION DATE: 2-24-78  
 COMMENTS: API 30-015-22375

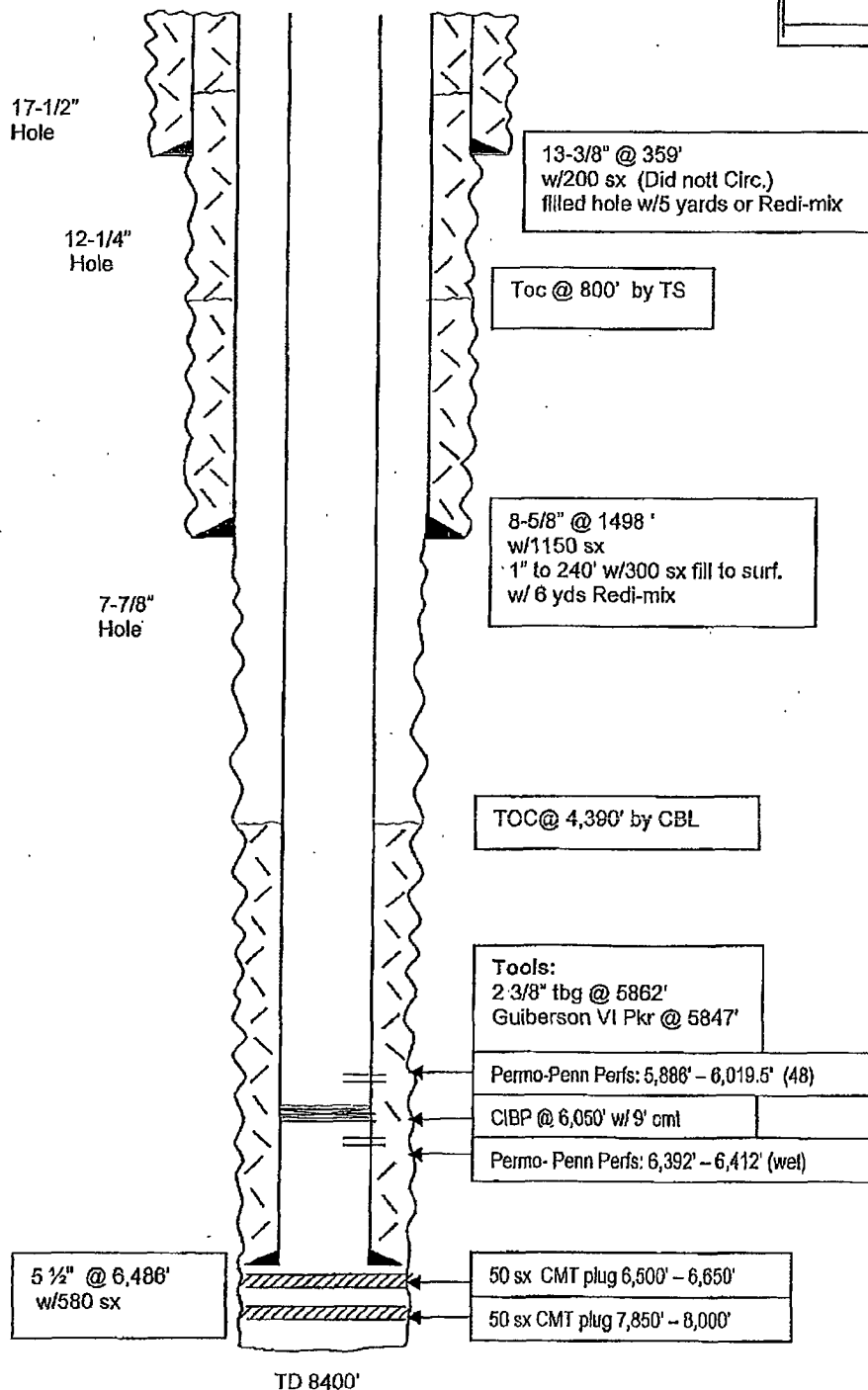
#### CASING PROGRAM

13-3/8" 48# K55	359'
8-5/8" 24# J55	1498'
5 1/2" 15.5#	6486'

#### TOPS

Glorieta	1411'
Tubb	2750'
Abo	3368'
Wolfcamp	4366'
L Canyon	6498'
Strawn	7405'
Atoka	7550'
Morrow	8131'
Chester	8291'

**Before**



Not to Scale  
 7/12/12  
 JMH

WELL NAME: Box Canyon 4A #1 FIELD: Box Canyon U Penn  
 LOCATION: 660' FNL & 1,980' FEL Sec 23-21S-21E Eddy County  
 GL: 4592' ZERO:  KB: 4605'  
 SPUD DATE: 12-23-77 COMPLETION DATE: 2-24-78  
 COMMENTS: API 30-015-22375

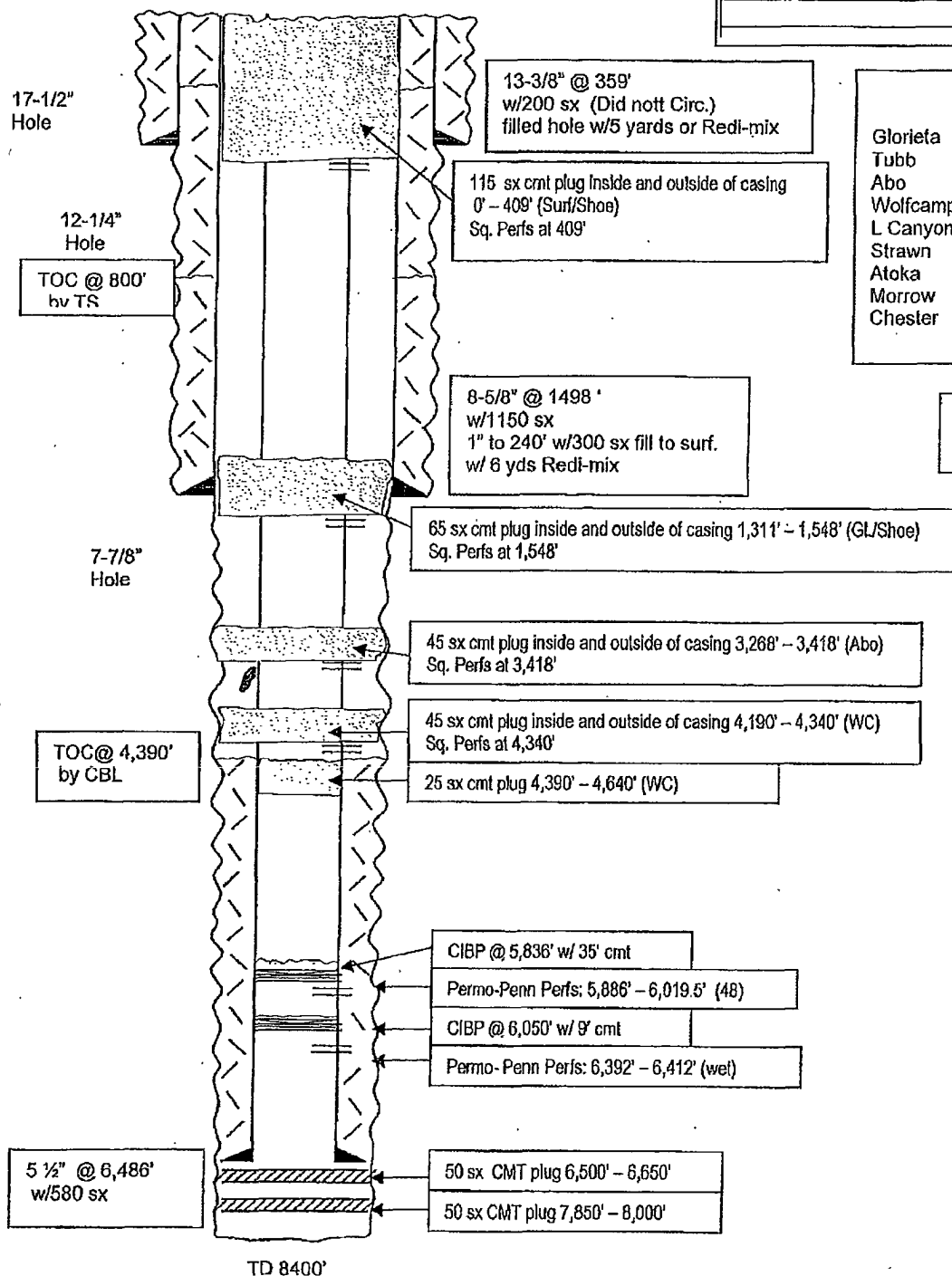
#### CASING PROGRAM

13-3/8" 48# K55	359'
8-5/8" 24# J55	1498'
5 1/2" 15.5#	6486'

#### TOPS

Glorieta	1411'
Tubb	2750'
Abo	3368'
Wolfcamp	4366'
L Canyon	6498'
Strawn	7405'
Atoka	7550'
Morrow	8131'
Chester	8291'

**After**



Not to Scale  
7/12/12  
JMH