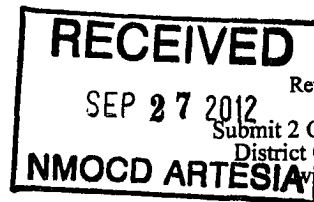


District I
1625 N. French Dr., Hobbs, NM 88240
District II
1301 W. Grand Avenue, Artesia, NM 88210
District III
1000 Rio Brazos Road, Aztec, NM 87410
District IV
1220 S. St. Francis Dr., Santa Fe, NM 87505

State of New Mexico
Energy Minerals and Natural Resources
Oil Conservation Division
1220 South St. Francis Dr.
Santa Fe, NM 87505



Form C-141
Revised October 10, 2003

Submit 2 Copies to appropriate
District Office in accordance
with Rule 116 on back
side of form

Release Notification and Corrective Action

OPERATOR

☐ Initial Report ☒ Final Report

Name of Company Yates Petroleum Corporation	OGRID Number 25575	Contact Amanda Trujillo
Address 104 S. 4 TH Street		Telephone No. 575-748-1471
Facility Name Saguaro AGS Federal #4	API Number 30-015-26420	Facility Type Battery
		Order Number 2RP- 738

Surface Owner Federal	Mineral Owner Federal	Lease No. NM - 043625
--------------------------	--------------------------	--------------------------

LOCATION OF RELEASE

Unit Letter	Section	Township	Range	Feet from the	North/South Line	Feet from the	East/West Line	County
J	14	20S	24E	1980	SOUTH	1980	East	EDDY




NATURE OF RELEASE

Type of Release WATER	Volume of Release 25	Volume Recovered 20
Source of Release Frozen discharge line broke	Date and Hour of Occurrence 2/07/2011	Date and Hour of Discovery 2/07/2011 - PM
Was Immediate Notice Given? <input checked="" type="checkbox"/> Yes <input type="checkbox"/> No <input type="checkbox"/> Not Required	If YES, To Whom? Mike Bratcher - NMOCD/Artesia	
By Whom? Amanda Trujillo - Yates Petroleum Corporation	Date and Hour 02/07/2011 pm	
Was a Watercourse Reached? <input type="checkbox"/> Yes <input checked="" type="checkbox"/> No	If YES, Volume Impacting the Watercourse. N/A	
If a Watercourse was Impacted, Describe Fully.* N/A		

Describe Cause of Problem and Remedial Action Taken.*
Frozen discharge line broke, causing water from main water line to flow into battery. The release was contained within the firewalls. Valves were shut off and vacuum truck was called.

Describe Area Affected and Cleanup Action Taken.*
An approximate size of 40' x 25' was impacted. The impacted area is located around the tanks within the firewall. Soil from the pooling areas was excavated and disposed of at an NMOCD approved facility. Vertical and horizontal delineation samples will be taken and analysis run for TPH and BTEX once all contaminated material has been removed. Depth to Ground Water: >50' (approx. 80', per New Mexico State Engineers office); Wellhead Protection Area: No; Distance to Surface Water Body: >1000'; SITE RANKING IS 10.

I hereby certify that the information given above is true and complete to the best of my knowledge and understand that pursuant to NMOCD rules and regulations all operators are required to report and/or file certain release notifications and perform corrective actions for releases which may endanger public health or the environment. The acceptance of a C-141 report by the NMOCD marked as "Final Report" does not relieve the operator of liability should their operations have failed to adequately investigate and remediate contamination that pose a threat to ground water, surface water, human health or the environment. In addition, NMOCD acceptance of a C-141 report does not relieve the operator of responsibility for compliance with any other federal, state, or local laws and/or regulations.

Signature: 		OIL CONSERVATION DIVISION	
Printed Name: Amanda Trujillo		Approved by District Supervisor 	
Title: Environmental Scientist		Approval Date: 11/6/12	Expiration Date: N/A
E-mail Address: atrujillo@yatespetroleum.com		Conditions of Approval: N/A 	Attached <input type="checkbox"/>
Date: Tuesday, March 15, 2011		Phone: 575-748-4310	

* Attach Additional Sheets If Necessary

2RP-738