

UNITED STATES  
DEPARTMENT OF THE INTERIOR  
BUREAU OF LAND MANAGEMENT

N.M. Oil Cons. Div-Dist. 2  
301 W. Grand Avenue  
Artesia, NM 88210

FORM APPROVED  
OMB No. 1004-0135  
Expires January 31, 2004

**SUNDRY NOTICES AND REPORTS ON WELLS**

*Do not use this form for proposals to drill or re enter an abandoned well. Use Form 3160-3 (APD) for such proposals.*

**SUBMIT IN TRIPLICATE - Other instructions on reverse side**

1. Type of Well



Oil Well



Gas Well



Other

2. Name of Operator

Yates Petroleum Corporation

3a. Address

105 S. 4th Str., Artesia, NM 88210

3b. Phone No. (include area code)

505-748-1471

4. Location of Well (Footage, Sec., T., R., M., OR Survey Description)

660'FSL & 1980'FWL of Section 14-T20S-R24E (Unit N, SESW)

5. Lease Serial No.

NM-42787A

6. If Indian, Allottee or Tribe Name

7. If Unit or CA/Agreement, Name and/or No.

8. Well Name and No.

Senita AIP Federal Com #2

9. API Well No.

30-015-27013

10. Field and Pool, or Exploratory Area

Dagger Draw Upper Penn, South

11. County or Parish, State

Eddy County, New Mexico

**12. CHECK APPROPRIATE BOX(ES) TO INDICATE NATURE OF NOTICE, REPORT, OR OTHER DATA**

**TYPE OF SUBMISSION**



Notice of Intent



Subsequent Report



Final Abandonment Notice

**TYPE OF ACTION**



Acidize



Alter Casing



Casing Repair



Change Plans



Convert to Injection



Deepen



Fracture Treat



New Construction



Plug and Abandon



Plug Back



Production (Start/Resume)



Reclamation



Recomplete



Temporarily Abandon



Water Disposal



Water Shut-Off



Well Integrity



Other

13. Describe Proposed or Completed Operation (clearly state all pertinent details, including estimated starting date of any proposed work and approximate duration thereof.

If the proposal is to deepen directionally or recomplete horizontally, give subsurface locations and measured and true vertical depths of all pertinent markers and zones.

Attach the Bond under which the work will be performed or provide the Bond No. on file with BLM/BIA. Required subsequent reports shall be filed within 30 days.

following completion of the involved operations. If the operation results in a multiple completion or recompletion in a new interval, a Form 3160-4 shall be filed once

testing has been completed. Final Abandonment Notices shall be filed only after all requirements, including reclamation, have been completed, and the operator has

determined that the site is ready for final inspection.)

Yates Petroleum Corporation plans to plug and abandon this well as follows:

1. Rig up all safety equipment needed.
2. Set 7" CIBP at 7630' with 35' cement on top.
3. Circulate hole with 9.5# mud.
4. Spot 100' (25 sx) cement plug from 5898'-4898'.
5. Spot 100' (25 sx) cement plug from 2096'-1996'.
6. Spot 100' (25 sx) cement plug from 1121'-1021'. Tag plug.
7. Spot 60' cement plug inside casing to surface. Tag plug.
8. Cut off wellhead and install marker.

APPROVED FOR 3 MONTH PERIOD

ENDING 10-28-05

NOTE: Yates Petroleum Corporation will use steel pits and no earth pits

14. I hereby certify that the foregoing is true and correct

Name (Printed/Typed)

Tina Huerta

Title

Regulatory Compliance Supervisor

Signature

*Tina Huerta*

Date

July 18, 2005

**THIS SPACE FOR FEDERAL OR STATE OFFICE USE**

Approved by

Title

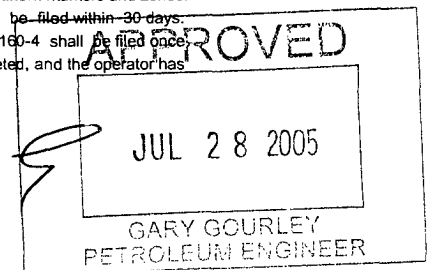
Date

Conditions of approval, if any, are attached. Approval of this notice does not warrant or certify that the applicant holds legal or equitable title to those rights in the subject lease which would entitle the applicant to conduct operations thereon.

Office

Title 18 U.S.C. Section 1001 and Title 43 U.S.C. Section 1212, make it a crime for any person knowingly and willfully to make to any department or agency of the United States any false, fictitious or fraudulent statements or representations as to any matter within its jurisdiction

Accepted for record  
NMOCD

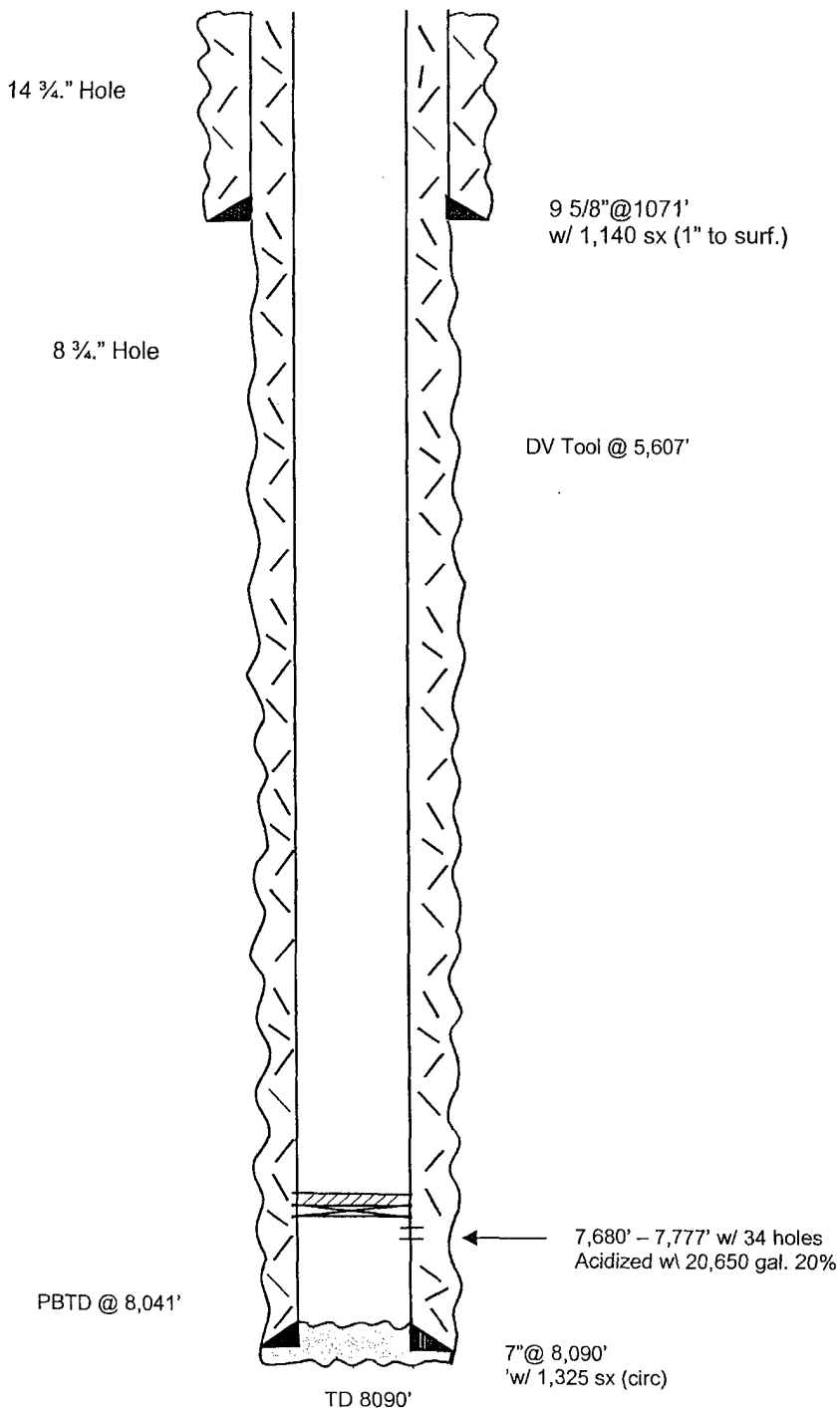


**WELL NAME:** Senita AIP Fed No. 2 **FIELD:** Dagger Draw  
**LOCATION:** Unit letter N, 660' FSL & 1,980' FWL Sec 14-20S-24E Eddy County  
**GL:** 3626' **ZERO:** **KB:** 3644'  
**SPUD DATE:** 10-27-92 **COMPLETION DATE:** 12-04-92  
**COMMENTS:** API No. 30-150-27013

# **CASING PROGRAM**

9-5/8" 36# J55	1,071'	1,071'
7" 26# N80 LT&C	18'	
7" 26# J55 LT&C	1625'	
7" 23# J55 LT&C	3679'	
7" 26# J55 LT&C	2045'	
7" 26# N80 LT&C	20'	
7" 26# J55 LT&C	206'	
7" 26# N80 LT&C	497'	8,090'
2.375" 6.5# E.U.E		7,614'

Before



# **TOPS**

San Andres	515'
Glorieta	2,056'
Abo	5,429'
Wolfcamp Lime	5,848'
Canyon Lime	7,530'
Canyon dolomite	7,600'

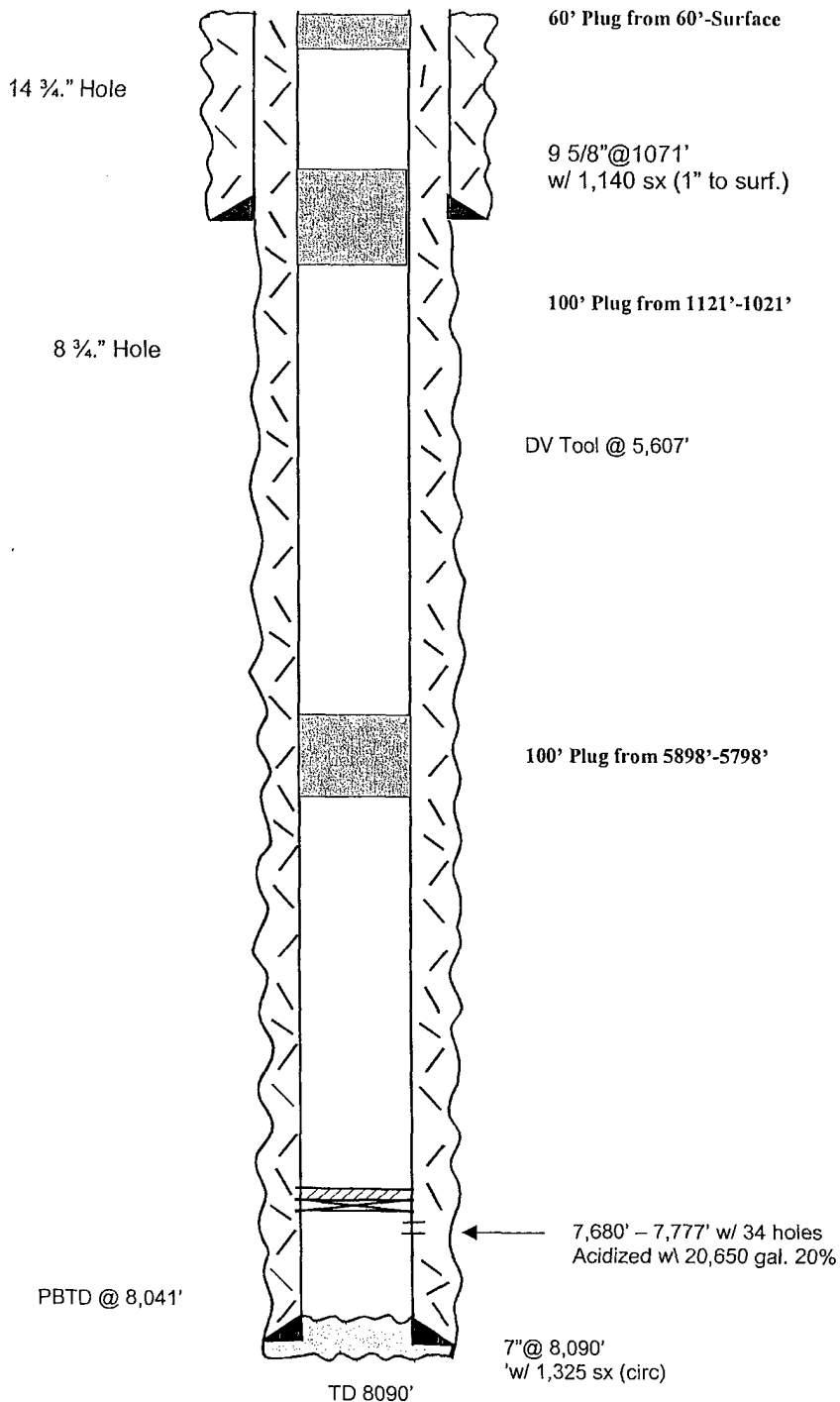
Not To Scale

WELL NAME: Senita AIP Fed No. 2 FIELD: Dagger Draw  
 LOCATION: Unit letter N, 660' FSL & 1,980' FWL Sec 14-20S-24E Eddy County  
 GL: 3626' ZERO:  KB: 3644'  
 SPUD DATE: 10-27-92 COMPLETION DATE: 12-04-92  
 COMMENTS: API No. 30-150-27013

#### CASING PROGRAM

9-5/8" 36# J55	1,071'	1,071'
7" 26# N80 LT&C	18'	
7" 26# J55 LT&C	1625'	
7" 23# J55 LT&C	3679'	
7" 26# J55 LT&C	2045'	
7" 26# N80 LT&C	20'	
7" 26# J55 LT&C	206'	
7" 26# N80 LT&C	497'	8,090'
2.375" 6.5# E.U.E		7,614'

After



#### TOPS

San Andres	515'
Glorieta	2,056'
Abo	5,429'
Wolfcamp Lime	5,848'
Canyon Lime	7,530'
Canyon dolomite	7,600'

Not To Scale