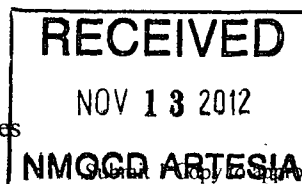


District I  
1625 N. French Dr., Hobbs, NM 88240  
District II  
1301 W. Grand Avenue, Artesia, NM 88210  
District III  
1000 Rio Brazos Road, Aztec, NM 87410  
District IV  
1220 S. St. Francis Dr., Santa Fe, NM 87505

State of New Mexico  
Energy Minerals and Natural Resources  
Oil Conservation Division  
1220 South St. Francis Dr.  
Santa Fe, NM 87505



Form C-141  
Revised October 10, 2003

Submit copy to appropriate District Office in accordance with 19.15.29 NMAC

Release Notification and Corrective Action

nJMW1231941077 OPERATOR ☒ Initial Report ☐ Final Report

Name of Company: Linn Operating 269324	Contact: Joe Hernandez	
Address: 2130 W. Bender Hobbs, NM 88240	Telephone No.: 575-738-1739	
Facility Name: Turner A Battery - Turner A 58	Facility Type: Tank Battery - Injection	
Surface Owner: Federal	Mineral Owner: Federal	API No.: 3001529001

LOCATION OF RELEASE



Unit Letter	Section	Township	Range	Feet from the	North/South Line	Feet from the	East/West Line	County
O	18	17S	31E	560	South	1880	East	Eddy

Latitude: 32.8288112042996 Longitude: -103.906694954929

NATURE OF RELEASE

Type of Release: Produced Water / Oil	Volume of Release: 18bbls / 2 bbls	Volume Recovered: 11bbls / 1bbls
Source of Release: 3" nipple	Date and Hour of Occurrence: 11/09/2012 9am	Date and Hour of Discovery: 11/09/2012 9:30am
Was Immediate Notice Given? <input checked="" type="checkbox"/> Yes <input type="checkbox"/> No <input type="checkbox"/> Not Required	If YES, To Whom? M. Bratcher - NM OCD / Terry Gregston-BLM	
By Whom? Gary Wink	Date and Hour 11/12/2012 3:50pm	
Was a Watercourse Reached? <input type="checkbox"/> Yes <input checked="" type="checkbox"/> No	If YES, Volume Impacting the Watercourse.	
If a Watercourse was Impacted, Describe Fully.*:		
Describe Cause of Problem and Remedial Action Taken.*: Drove up to battery saw 3" nipple that was buried under sand leaking on header. Stopped leak. Called Vacuum truck to pick up ground spill.		
Describe Area Affected and Cleanup Action Taken.*: Spill area is 48' X 5' - 60' X 10'. Further remedial action pending.		
I hereby certify that the information given above is true and complete to the best of my knowledge and understand that pursuant to NMOCD rules and regulations all operators are required to report and/or file certain release notifications and perform corrective actions for releases which may endanger public health or the environment. The acceptance of a C-141 report by the NMOCD marked as "Final Report" does not relieve the operator of liability should their operations have failed to adequately investigate and remediate contamination that pose a threat to ground water, surface water, human health or the environment. In addition, NMOCD acceptance of a C-141 report does not relieve the operator of responsibility for compliance with any other federal, state, or local laws and/or regulations.		

OIL CONSERVATION DIVISION

Signature: 	Approved by District Supervisor: Signed By 	
Printed Name: Joe Hernandez		
Title: Production Foreman	Approval Date: NOV 14 2012	Expiration Date:
E-mail Address: jhernandez@linenergy.com	Conditions of Approval:	Attached <input type="checkbox"/>
Date: 11/13/2012 Phone: 575-942-9492		

\* Attach Additional Sheets If Necessary

Remediation per OCD Rules & Guidelines. SUBMIT REMEDIATION

PROPOSAL NOT LATER THAN:  
Dec. 14<sup>th</sup> 2012

2RP-1398