

Submit 1 Copy To Appropriate District Office
District I - (575) 393-6161
1625 N. French Dr., Hobbs, NM 88240
District II - (575) 748-1283
811 S. First St., Artesia, NM 88210
District III - (505) 334-6178
1000 Rio Brazos Rd., Aztec, NM 87410
District IV - (505) 476-3460
1220 S. St. Francis Dr., Santa Fe, NM 87505

State of New Mexico
Energy, Minerals and Natural Resources

Form C-103
Revised August 1, 2011

OIL CONSERVATION DIVISION
1220 South St. Francis Dr.
Santa Fe, NM 87505

WELL API NO. 30-015-39155
5. Indicate Type of Lease STATE <input checked="" type="checkbox"/> FEE <input type="checkbox"/>
6. State Oil & Gas Lease No. LG-3782
7. Lease Name or Unit Agreement Name Woodchuck ABW State
8. Well Number 3
9. OGRID Number 025575
10. Pool name or Wildcat Empire; Glorieta-Yeso

SUNDRY NOTICES AND REPORTS ON WELLS (DO NOT USE THIS FORM FOR PROPOSALS TO DRILL OR TO DEEPEN OR PLUG BACK TO A DIFFERENT RESERVOIR. USE "APPLICATION FOR PERMIT" (FORM C-101) FOR SUCH PROPOSALS.)	
1. Type of Well: Oil Well <input checked="" type="checkbox"/> Gas Well <input type="checkbox"/> Other <input type="checkbox"/>	
2. Name of Operator Yates Petroleum Corporation	
3. Address of Operator 105 South Fourth Street, Artesia, NM 88210	
4. Well Location Unit Letter <u>M</u> : <u>990</u> feet from the <u>South</u> line and <u>330</u> feet from the <u>West</u> line Section <u>13</u> Township <u>17S</u> Range <u>28E</u> NMPM <u>Eddy</u> County	
11. Elevation (Show whether DR, RKB, RT, GR, etc.) 3647'GR	

12. Check Appropriate Box to Indicate Nature of Notice, Report or Other Data

NOTICE OF INTENTION TO:

PERFORM REMEDIAL WORK ☐ PLUG AND ABANDON ☐
TEMPORARILY ABANDON ☐ CHANGE PLANS ☐
PULL OR ALTER CASING ☐ MULTIPLE COMPL ☐
DOWNHOLE COMMINGLE ☐

SUBSEQUENT REPORT OF:

REMEDIAL WORK ☐ ALTERING CASING ☐
COMMENCE DRILLING OPNS. ☐ P AND A ☐
CASING/CEMENT JOB ☐

OTHER: ☐

OTHER: Completion Operations ☒

13. Describe proposed or completed operations. (Clearly state all pertinent details, and give pertinent dates, including estimated date of starting any proposed work). SEE RULE 19.15.7.14 NMAC. For Multiple Completions: Attach wellbore diagram of proposed completion or recompletion.

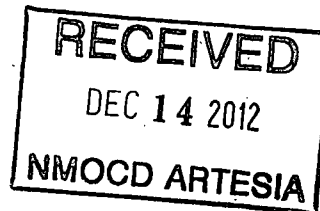
11/1/12 - NU BOP.

11/4/12 - Pickled tubing and casing with 1000g 15% HCL. Displaced hole with packer fluid. Ran CCL/CBL/GR tools to 5173'. Pressured casing to 1500 psi. Logged well to surface. Est TOC is surface.

11/5/12-11/13/12 - Perforated Yeso 3744'-5058'. Acidized with 10,500g 15% NEFE HCL. Frac with 1,876,780# 100 mesh and TG sand.

11/18/12 - Circulated hole clean down to TD.

11/19/12 - Set 2-7/8" 6.4# J-55 tubing at 5076'.



Spud Date:

7/18/12

Rig Release Date:

7/31/12

I hereby certify that the information above is true and complete to the best of my knowledge and belief.

SIGNATURE Tina Huerta TITLE Regulatory Reporting Supervisor DATE December 12, 2012

Type or print name Tina Huerta E-mail address: tinah@yatespetroleum.com PHONE: 575-748-4168

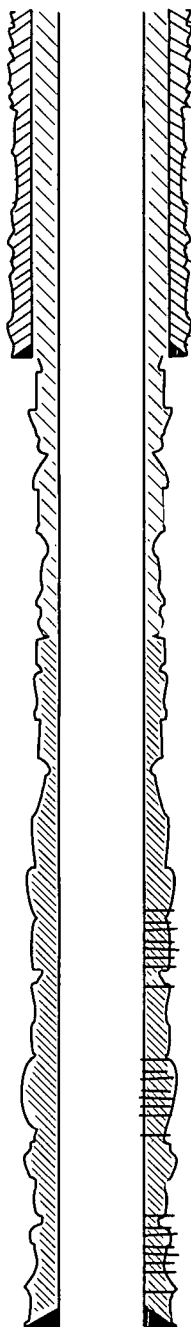
For State Use Only

APPROVED BY: [Signature] TITLE Asst. Supervisor DATE 12/19/12
Conditions of Approval (if any):

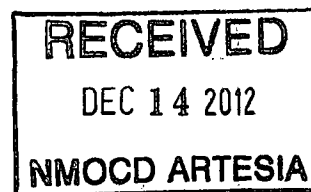
Well Name: Woodchuck ABW State No. 3		Field:	
Location: 900' FSL & 330' FWL Sec. 13-17S-28E Eddy Co, NM			
GL: 3647'	Zero:	AGL:	KB: 3657'
Spud Date:		Completion Date:	
Comments:			

Casing Program	
Size/Wt/Grade/Conn	Depth
9 5/8" 36# J55 & 32.3#H40	325'
5 1/2" 17 J55	5205'

CURRENT CONFIGURATION



9 5/8" csg @ 325'. Cmtd w/ 322 sx. Cmt circ.



Yeso perms 3744', 49', 88', 71', 96', 3805', 17', 21', 28', 36', 57', 66', 3870', 78', 86', 94', 3902', 08', 28', 34', 44', 66'

Yeso perms 4388', 4400', 06', 20', 88', 96', 4515', 29', 58', 63', 88', 96', 4608', 17', 34', 41', 51'

Yeso perms 4714', 36', 44', 66', 74', 86', 4824', 52', 66', 78', 92', 4905', 10', 33', 42', 48', 65', 84', 89', 95', 5003', 18', 46', 58'

5 1/2" csg @ 5205' Cmtd w/ 1100 sx

TD 5205'
PBD 5159'(float collar)