

District I  
1625 N. French Dr., Hobbs, NM 88240  
District II  
1301 W. Grand Avenue, Artesia, NM 88210  
District III  
1000 Rio Brazos Road, Aztec, NM 87410  
District IV  
1220 S. St. Francis Dr., Santa Fe, NM 87505

State of New Mexico  
Energy Minerals and Natural Resources

Oil Conservation Division  
1220 South St. Francis Dr.  
Santa Fe, NM 87505

Form C-141  
Revised October 10, 2003

Submit 2 Copies to appropriate  
District Office in accordance  
with Rule 116 on back  
side of form

Release Notification and Corrective Action

nMLB 1113257470

OPERATOR

☐ Initial Report ☒ Final Report

Name of Company	COG Operating LLC	Contact	Pat Ellis
Address	550 W. Texas, Suite 1300 Midland, Texas 79701	Telephone No.	(432) 230-0077
Facility Name	Dodd Federal Unit Water Flood	Facility Type	Water Flood TB
Surface Owner	Federal	Mineral Owner	
		Lease No.	30-015-02987


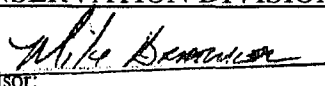

LOCATION OF RELEASE

Unit Letter	Section	Township	Range	Feet from the	North/South Line	Feet from the	East/West Line	County
I	15	17-S	29-E					Eddy

Latitude N 32.83275° Longitude W 104.05684°

NATURE OF RELEASE

Type of Release: Produced water	Volume of Release 120 bbls	Volume Recovered 115 bbls
Source of Release Produced water overflow tank	Date and Hour of Occurrence 5/6/2011	Date and Hour of Discovery 5/6/2011 8:00 am
Was Immediate Notice Given? <input checked="" type="checkbox"/> Yes <input type="checkbox"/> No <input type="checkbox"/> Not Required	If YES, To Whom? Mike Bratcher - OCD Jim Amos - BLM Terry Gregston - BLM	
By Whom? Josh Russo	Date and Hour 5/9/2011 7:52 pm	
Was a Watercourse Reached? <input type="checkbox"/> Yes <input checked="" type="checkbox"/> No	If YES, Volume Impacting the Watercourse. N/A	
If a Watercourse was Impacted, Describe Fully.* N/A		
Describe Cause of Problem and Remedial Action Taken.* A hole developed in the side of an overflow tank at the Dodd Federal Water Flood TB. The tank has been removed and replaced.		
Describe Area Affected and Cleanup Action Taken.* Tetra Tech inspected site and collected samples to define spills extent. Soil with elevated chloride concentrations was removed and hauled away to Controlled Recovery, Inc., Hobbs, NM. Site was then brought up to surface grade with clean backfill material. Tetra Tech prepared closure report and submitted to NMOCD for review.		
I hereby certify that the information given above is true and complete to the best of my knowledge and understand that pursuant to NMOCD rules and regulations all operators are required to report and/or file certain release notifications and perform corrective actions for releases which may endanger public health or the environment. The acceptance of a C-141 report by the NMOCD marked as "Final Report" does not relieve the operator of liability should their operations have failed to adequately investigate and remediate contamination that pose a threat to ground water, surface water, human health or the environment. In addition, NMOCD acceptance of a C-141 report does not relieve the operator of responsibility for compliance with any other federal, state, or local laws and/or regulations.		

Signature: 		OIL CONSERVATION DIVISION	
Printed Name: Ike Tavarez		Signed By:  Approved by District Supervisor:	
Title: Project Manager		Approval Date: JAN 28 2013	Expiration Date: N/A
E-mail Address: ike.tavarez@tetrattech.com		Conditions of Approval: MA	
Date: 5-10-12 Phone: (432) 682-4559		Attached <input type="checkbox"/> 	

\* Attach Additional Sheets If Necessary