

RECEIVED

State of New Mexico
Energy, Minerals and Natural Resources

Form C-103
June 19, 2008

Submit 3 Copies To Appropriate District Office
District I
1625 N. French Dr., Hobbs, NM 88240
District II
1301 W. Grand Ave., Artesia, NM 88210
District III
1000 Rio Brazos Rd., Aztec, NM 87410
District IV
1220 S. St. Francis Dr., Santa Fe, NM 87505

NMOC D ARTESIA
OIL CONSERVATION DIVISION
1220 South St. Francis Dr.
Santa Fe, NM 87505

WELL API NO.	
5. Indicate Type of Lease STATE <input checked="" type="checkbox"/> FEE <input type="checkbox"/>	
6. State Oil & Gas Lease No. X0-0647-0405	
7. Lease Name or Unit Agreement Name N B Tween State Wells	
8. Well Number	
9. OGRID Number 873	
10. Pool name or Wildcat Artesia; Glorieta-Yeso (96830)	
11. Elevation (Show whether DR, RKB, RT, GR, etc.)	

SUNDRY NOTICES AND REPORTS ON WELLS
(DO NOT USE THIS FORM FOR PROPOSALS TO DRILL OR TO DEEPEN OR PLUG BACK TO A DIFFERENT RESERVOIR. USE "APPLICATION FOR PERMIT" (FORM C-101) FOR SUCH PROPOSALS.)

1. Type of Well: Oil Well Gas Well Other:

2. Name of Operator
Apache Corporation

3. Address of Operator
303 Veterans Airpark Lane, Suite 3000 Midland, TX 79705

4. Well Location
Unit Letter H : _____ feet from the _____ line and _____ feet from the _____ line
Section 25 Township 17S Range NMPM 28E County Eddy

12. Check Appropriate Box to Indicate Nature of Notice, Report or Other Data

NOTICE OF INTENTION TO:		SUBSEQUENT REPORT OF:	
PERFORM REMEDIAL WORK <input type="checkbox"/>	PLUG AND ABANDON <input type="checkbox"/>	REMEDIAL WORK <input type="checkbox"/>	ALTERING CASING <input type="checkbox"/>
TEMPORARILY ABANDON <input type="checkbox"/>	CHANGE PLANS <input type="checkbox"/>	COMMENCE DRILLING OPNS. <input type="checkbox"/>	P AND A <input type="checkbox"/>
PULL OR ALTER CASING <input type="checkbox"/>	MULTIPLE COMPL <input type="checkbox"/>	CASING/CEMENT JOB <input type="checkbox"/>	
DOWNHOLE COMMINGLE <input type="checkbox"/>			
OTHER: Flare Gas <input checked="" type="checkbox"/>		OTHER: <input type="checkbox"/>	

13. Describe proposed or completed operations. (Clearly state all pertinent details, and give pertinent dates, including estimated date of starting any proposed work). SEE RULE 1103. For Multiple Completions: Attach wellbore diagram of proposed completion or recompletion.


Apache is requesting permission to temporarily flare the NB Tween State wells 1-30. Intermittent flaring will occur and gas will be measured prior to flaring. The API# for each well are as follows:

- | | | |
|----------------|----------------|--------------|
| 30-015-35915 ✓ | 30-015-36789 ✓ | 30-015-38592 |
| 30-015-35974 ✓ | 30-015-37592 ✓ | 30-015-38467 |
| 30-015-35916 ✓ | 30-015-37593 ✓ | 30-015-38593 |
| 30-015-35917 ✓ | 30-015-37597 ✓ | 30-015-39074 |
| 30-015-36603 ✓ | 30-015-38405 ✓ | 30-015-39075 |
| 30-015-36626 ✓ | 30-015-38406 ✓ | 30-015-39744 |
| 30-015-36627 ✓ | 30-015-38407 ✓ | 30-015-39745 |
| 30-015-36796 ✓ | 30-015-39070 ✓ | 30-015-39746 |
| 30-015-36797 ✓ | 30-015-38590 ✓ | 30-015-39747 |
| 30-015-36798 ✓ | 30-015-38591 ✓ | 30-015-39748 |

Spud Date:


Rig Release Date:

I hereby certify that the information above is true and complete to the best of my knowledge and belief.

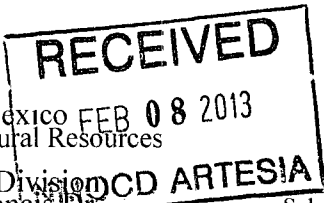
SIGNATURE  TITLE Regulatory Tech I DATE 02/06/2013

Type or print name Fatima Vasquez E-mail address: Fatima.Vasquez@apachecorp.com PHONE: (432) 818-1015

For State Use Only

APPROVED BY:  TITLE District Supervisor DATE 2/14/13

Conditions of Approval (if any):



District I
1625 N. French Dr., Hobbs, NM 88240
District II
811 S. First St., Artesia, NM 88210
District III
1000 Rio Brazos Road, Aztec, NM 87410
District IV
1220 S. St. Francis Dr., Santa Fe, NM 87505

State of New Mexico
Energy Minerals and Natural Resources

Oil Conservation Division
1220 South St. Francis Dr.
Santa Fe, NM 87505

Form C-129
Revised August 1, 2011

Submit one copy to appropriate
District Office

NFO Permit No. _____
(For Division Use Only)

APPLICATION FOR EXCEPTION TO NO-FLARE RULE 19.15.18.12

(See Rule 19.15.18.12 NMAC and Rule 19.15.7.37 NMAC)

- A. Applicant Apache Corporation,
 whose address is 1945 Bluestem Road, Artesia, NM 88210,
 hereby requests an exception to Rule 19.15.18.12 for 90 days or until
February 26, Yr 2013, for the following described tank battery (or LACT):
 Name of Lease N B Tween State Name of Pool Yeso
 Location of Battery: Unit Letter H Section 25 Township 17S Range 28E
 Number of wells producing into battery 30
- B. Based upon oil production of 1000 barrels per day, the estimated * volume
 of gas to be flared is 1700 MCF; Value \$4000 per day.
- C. Name and location of nearest gas gathering facility:
Frontier Empire Abo Unit
- D. Distance _____ Estimated cost of connection _____
- E. This exception is requested for the following reasons: This is for an extension on the
previous one approved on November 26, 2012.

<p>OPERATOR I hereby certify that the rules and regulations of the Oil Conservation Division have been complied with and that the information given above is true and complete to the best of my knowledge and belief.</p> <p>Signature <u>[Signature]</u></p> <p>Printed Name & Title <u>Fatima Vasquez - Regulatory Tech I</u></p> <p>E-mail Address <u>Fatima.Vasquez@apachecorp.com</u></p> <p>Date <u>02/06/2013</u> Telephone No. <u>(432) 818-1015</u></p>	<p>OIL CONSERVATION DIVISION</p> <p>Approved Until <u>March 15 - 2013</u></p> <p>By <u>[Signature]</u></p> <p>Title <u>Dist. # Supervisor</u></p> <p>Date <u>2/14/13</u></p>
---	---

* Gas-Oil ratio test may be required to verify estimated gas volume.