

DISTRICT I
1625 N. French Dr., Hobbs, NM 88240
Phone (575) 393-6161 Fax: (575) 393-0720

DISTRICT II
811 S. First St., Artesia, NM 88210
Phone (575) 748-1283 Fax: (575) 748-9720

DISTRICT III
1000 Rio Brazos Rd., Aztec, NM 87410
Phone (505) 334-6178 Fax: (505) 334-6170

DISTRICT IV
1220 S. St. Francis Dr., Santa Fe, NM 87505
Phone (505) 476-3460 Fax: (505) 476-3462

State of New Mexico
Energy, Minerals and Natural Resources Department

OIL CONSERVATION DIVISION

1220 South St. Francis Dr.
Santa Fe, New Mexico 87505

RECEIVED

APR 03 2013

Form C-102
Revised August 1, 2011

NMOCD ARTESIA

Submit one copy to appropriate
District Office

WELL LOCATION AND ACREAGE DEDICATION PLAT

☐ AMENDED REPORT

API Number 30-015-40151	Pool Code 96830	Pool Name Artesia; Glorieta-yeso(0)
Property Code 308723	Property Name NB TWEEN STATE	Well Number 033
OGRID No. 873	Operator Name APACHE CORPORATION	Elevation 3689'

Surface Location

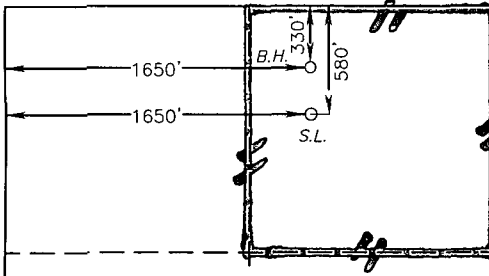


UL or lot No.	Section	Township	Range	Lot Idn	Feet from the	North/South line	Feet from the	East/West line	County
C	25	17 S	28 E		580	NORTH	1650	WEST	EDDY

Bottom Hole Location If Different From Surface

UL or lot No.	Section	Township	Range	Lot Idn	Feet from the	North/South line	Feet from the	East/West line	County
C	25	17 S	28 E		330	NORTH	1650	WEST	EDDY

Dedicated Acres	Joint or Infill	Consolidation Code	Order No.
40.0			

NO ALLOWABLE WILL BE ASSIGNED TO THIS COMPLETION UNTIL ALL INTERESTS HAVE BEEN CONSOLIDATED
OR A NON-STANDARD UNIT HAS BEEN APPROVED BY THE DIVISION

	<p>BOTTOM HOLE</p> <p>Lat - N 32°48'46.81" Long - W 104°07'59.14" NMSPCE- E 602855.39 (NAD-83)</p> <p>Lat - N 32°48'46.40" Long - W 104°07'57.30" NMSPCE- N 659498.59 E 561676.31 (NAD-27)</p> <p>SURFACE LOCATION</p> <p>Lat - N 32°48'44.34" Long - W 104°07'59.14" NMSPCE- E 602855.77 (NAD-83)</p> <p>Lat - N 32°48'43.93" Long - W 104°07'57.30" NMSPCE- N 659248.58 E 561676.69 (NAD-27)</p>	<p>OPERATOR CERTIFICATION</p> <p>I hereby certify that the information contained herein is true and complete to the best of my knowledge and belief, and that this organization either owns a working interest or unleased mineral interest in the land including the proposed bottom hole location or has a right to drill this well at this location pursuant to a contract with an owner of such a mineral or working interest, or to a voluntary pooling agreement or a compulsory pooling order heretofore entered by the division.</p> <p> 03/28/2013</p> <p>Signature _____ Date _____</p> <p>Printed Name Fatima Vasquez</p> <p>Email Address Fatima.Vasquez@apachecorp.com</p> <p>SURVEYOR CERTIFICATION</p> <p>I hereby certify that the well location shown on this plat was plotted from field notes of actual surveys made by me or under my supervision, and that the same is true and correct to the best of my belief.</p> <p></p> <p>Date Surveyed _____</p> <p>Signature & Seal of Professional Surveyor _____</p> <p>Certificate No. Gary L. Jones 7977</p> <p>BASIN SURVEYS 26415</p>
--	--	---