

DISTRICT I
1625 N. French Dr., Hobbs, NM 88240
Phone: (575) 393-6161 Fax: (575) 393-0720

DISTRICT II
811 S. First St., Artesia, NM 88210
Phone: (575) 748-1283 Fax: (575) 748-9720

DISTRICT III
1000 Rio Brazos Road, Aztec, NM 87410
Phone: (505) 334-6178 Fax: (505) 334-6170

DISTRICT IV
1220 S. St. Francis Dr., Santa Fe, NM 87505
Phone: (505) 476-3460 Fax: (505) 476-3462

State of New Mexico
Energy, Minerals & Natural Resources Department
OIL CONSERVATION DIVISION
1220 South St. Francis Dr.
Santa Fe, New Mexico 87505

Form C-102
Revised August 1, 2011
Submit one copy to appropriate
District Office

AMENDED REPORT

As Drilled


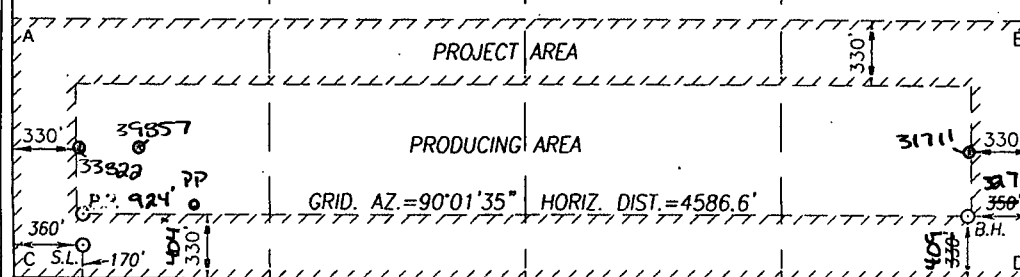

WELL LOCATION AND ACREAGE DEDICATION PLAT

API Number 30-015-41032	Pool Code 96473	Pool Name Pierce Crossing Bone Springs, E.
Property Code 39046	Property Name CEDAR CANYON 15	Well Number 2H
OGRID No. 16696	Operator Name OXY U.S.A., INC.	Elevation 2927'

Surface Location									
UL or lot No.	Section	Township	Range	Lot Idn	Feet from the	North/South line	Feet from the	East/West line	County
M	15	24-S	29-E		170	SOUTH	360	WEST	EDDY

Bottom Hole Location If Different From Surface									
UL or lot No.	Section	Township	Range	Lot Idn	Feet from the	North/South line	Feet from the	East/West line	County
P	15	24-S	29-E		330 409	SOUTH	350 327	EAST	EDDY
Dedicated Acres 160	Joint or Infill N	Consolidation Code	Order to Plugback - 404 FSL 394 FEL - 12870' Perforate - 354 FSL 924 FWL - 8900' (top part)						

NO ALLOWABLE WILL BE ASSIGNED TO THIS COMPLETION UNTIL ALL INTERESTS HAVE BEEN CONSOLIDATED OR A NON-STANDARD UNIT HAS BEEN APPROVED BY THE DIVISION

GEODETIC COORDINATES NAD 27 NME SURFACE LOCATION Y=440526.1 N X=609522.8 E LAT.=32.210627° N LONG.=103.979217° W BOTTOM HOLE LOCATION Y=440684.0 N X=614107.3 E LAT.=32.211019° N LONG.=103.964393° W PENETRATION POINT Y=440686.1 N X=609521.7 E LAT.=32.211067° N LONG.=103.979219° W	CORNER COORDINATES TABLE A - Y=441684.7 N, X=609155.0 E B - Y=441680.9 N, X=614453.4 E C - Y=440356.3 N, X=609164.0 E D - Y=440353.9 N, X=614458.5 E	OPERATOR CERTIFICATION I hereby certify that the information herein is true and complete to the best of my knowledge and belief, and that this organization either owns a working interest or unleased mineral interest in the land including the proposed bottom hole location or has a right to drill this well at this location pursuant to a contract with an owner of such mineral or working interest, or to a voluntary pooling agreement or a compulsory pooling order heretofore entered by the division.  Signature Date 11/31/13 David Stewart Reg. Abo. Printed Name david_stewart@oxy.com E-mail Address
		SURVEYOR CERTIFICATION I hereby certify that the well location shown on this plat was plotted from field notes of actual surveys made by me or under my supervision, and that the same is true and correct to the best of my belief. JANUARY 17, 2013 Date of Survey Signature & Seal of Professional Surveyor:  GARY S. EIDSON Registered Professional Surveyor Certificate Number 12641 DSS JWSC W.O.: 13.11.0085