

UNITED STATES
DEPARTMENT OF THE INTERIOR
BUREAU OF LAND MANAGEMENT

OCD Artesia

FORM APPROVED
OMB NO. 1004-0135
Expires: July 31, 2010

SUNDRY NOTICES AND REPORTS ON WELLS
Do not use this form for proposals to drill or to re-enter an abandoned well. Use form 3160-3 (APD) for such proposals.

SUBMIT IN TRIPLICATE - Other instructions on reverse side.

1. Type of Well <input checked="" type="checkbox"/> Oil Well <input type="checkbox"/> Gas Well <input type="checkbox"/> Other		5. Lease Serial No. NMNM02295
2. Name of Operator MEWBOURNE OIL COMPANY		6. If Indian, Allottee or Tribe Name
3a. Address PO BOX 5270 HOBBS, NM 88241		7. If Unit or CA/Agreement, Name and/or No.
3b. Phone No. (include area code) Ph: 575-393-5905 Fx: 575-397-6252		8. Well Name and No. VOYAGER 11 EH FEDERAL 1H
4. Location of Well (Footage, Sec., T., R., M., or Survey Description) Sec 11 T20S R27E SENE 1980FNL 150FWL		9. API Well No. 30-015-41258
		10. Field and Pool, or Exploratory WILDCAT BONE SPRING
		11. County or Parish, and State EDDY COUNTY, NM

12. CHECK APPROPRIATE BOX(ES) TO INDICATE NATURE OF NOTICE, REPORT, OR OTHER DATA

TYPE OF SUBMISSION	TYPE OF ACTION			
<input type="checkbox"/> Notice of Intent	<input type="checkbox"/> Acidize	<input type="checkbox"/> Deepen	<input type="checkbox"/> Production (Start/Resume)	<input type="checkbox"/> Water Shut-Off
<input checked="" type="checkbox"/> Subsequent Report	<input type="checkbox"/> Alter Casing	<input type="checkbox"/> Fracture Treat	<input type="checkbox"/> Reclamation	<input type="checkbox"/> Well Integrity
<input type="checkbox"/> Final Abandonment Notice	<input type="checkbox"/> Casing Repair	<input type="checkbox"/> New Construction	<input type="checkbox"/> Recomplete	<input checked="" type="checkbox"/> Other Drilling Operations
	<input type="checkbox"/> Change Plans	<input type="checkbox"/> Plug and Abandon	<input type="checkbox"/> Temporarily Abandon	
	<input type="checkbox"/> Convert to Injection	<input type="checkbox"/> Plug Back	<input type="checkbox"/> Water Disposal	

13. Describe Proposed or Completed Operation (clearly state all pertinent details, including estimated starting date of any proposed work and approximate duration thereof. If the proposal is to deepen directionally or recompleat horizontally, give subsurface locations and measured and true vertical depths of all pertinent markers and zones. Attach the Bond under which the work will be performed or provide the Bond No. on file with BLM/BIA. Required subsequent reports shall be filed within 30 days following completion of the involved operations. If the operation results in a multiple completion or recompleat in a new interval, a Form 3160-4 shall be filed once testing has been completed. Final Abandonment Notices shall be filed only after all requirements, including reclamation, have been completed, and the operator has determined that the site is ready for final inspection.)

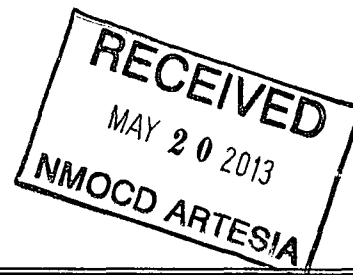
04/11/13 TD 12 1/4". Ran 2050' of 9 5/8" 36# J55 LT&C csg. Cemented with 500 sks BJ Lite Class C (35:65:4) w/additives. Mixed @ 12.5#/g w/2.12 yd. Tail w/200 sks Class C w/1% CaCl2. Mixed @ 14.8#/g w/1.34 yd. Plug down @ 1:30 AM 04/15/13. Circ 95 sks of cement to pit. WOC. Tested BOPE to 5000# & Annular to 2500#. At 9:15 PM 04/15/13, tested csg to 1500# for 30 mins, held OK. Drilled out with 8 3/4" bit.

Chart & Schematic attached.


Bonds on file: NM1693, Nationwide & NMB000919

Accepted for record
NMOC

Wode 5/24/2013



14. I hereby certify that the foregoing is true and correct.	
Electronic Submission #206447 verified by the BLM Well Information System For MEWBOURNE OIL COMPANY, sent to the Carlsbad Committed to AFMSS for processing by KURT SIMMONS on 05/08/2013 ()	
Name (Printed/Typed) JACKIE LATHAN	Title AUTHORIZED REPRESENTATIVE
Signature (Electronic Submission)	Date 05/07/2013

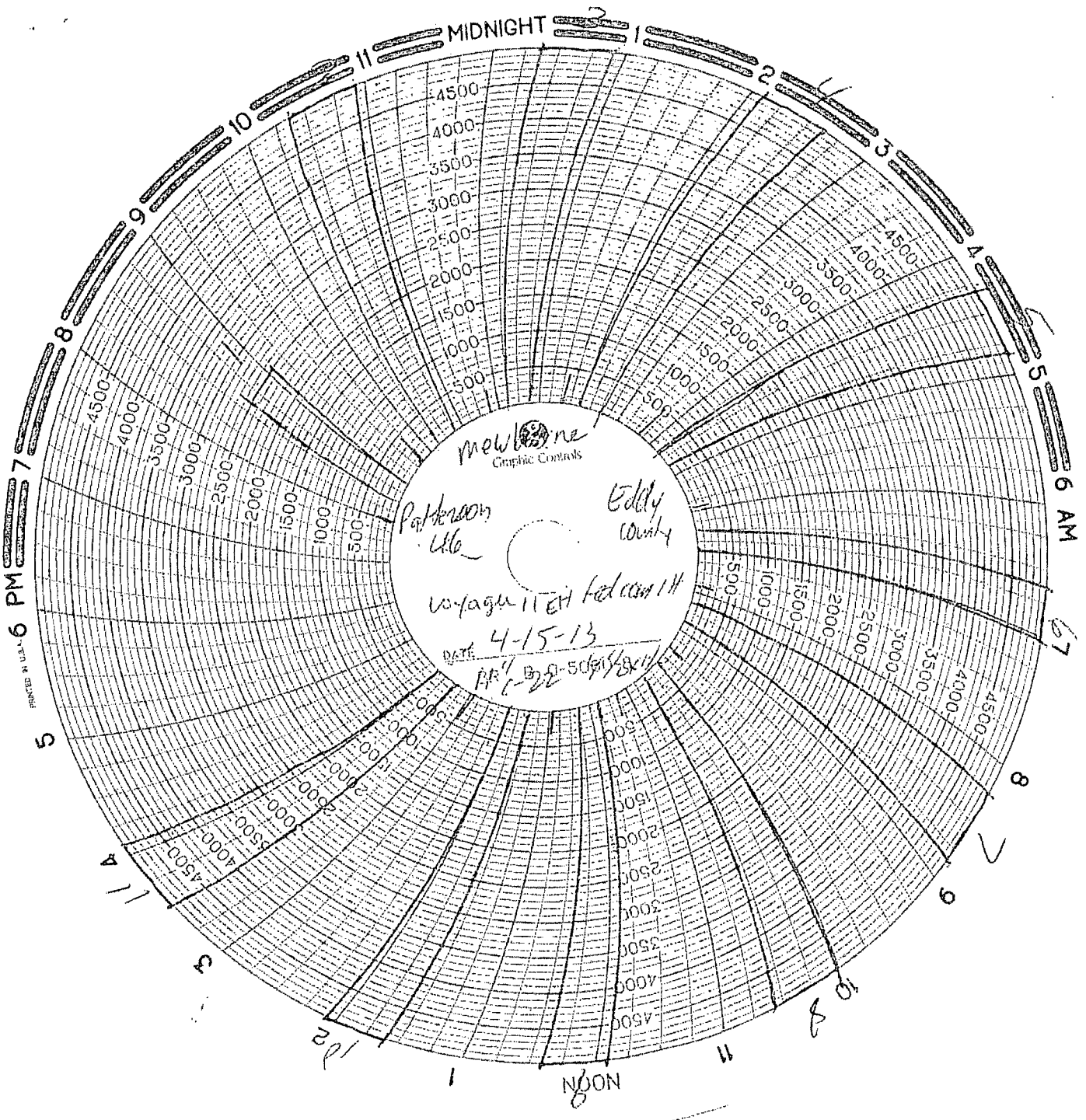


THIS SPACE FOR FEDERAL OR STATE OFFICE USE	
Approved By _____	Title _____
Conditions of approval, if any, are attached. Approval of this notice does not warrant or certify that the applicant holds legal or equitable title to those rights in the subject lease which would entitle the applicant to conduct operations thereon.	Office _____

Title 18 U.S.C. Section 1001 and Title 43 U.S.C. Section 1212, make it a crime for any person knowingly and willfully to make to any department or agency of the United States any false, fictitious or fraudulent statements or representations as to any matter within its jurisdiction.

**** OPERATOR-SUBMITTED ** OPERATOR-SUBMITTED ** OPERATOR-SUBMITTED ****

QW



MIDNIGHT

6 AM

NOON

meulone
Graphic Controls

Patterson
Utah

Eddy
County

Wagon Wheel

DATE 4-15-13

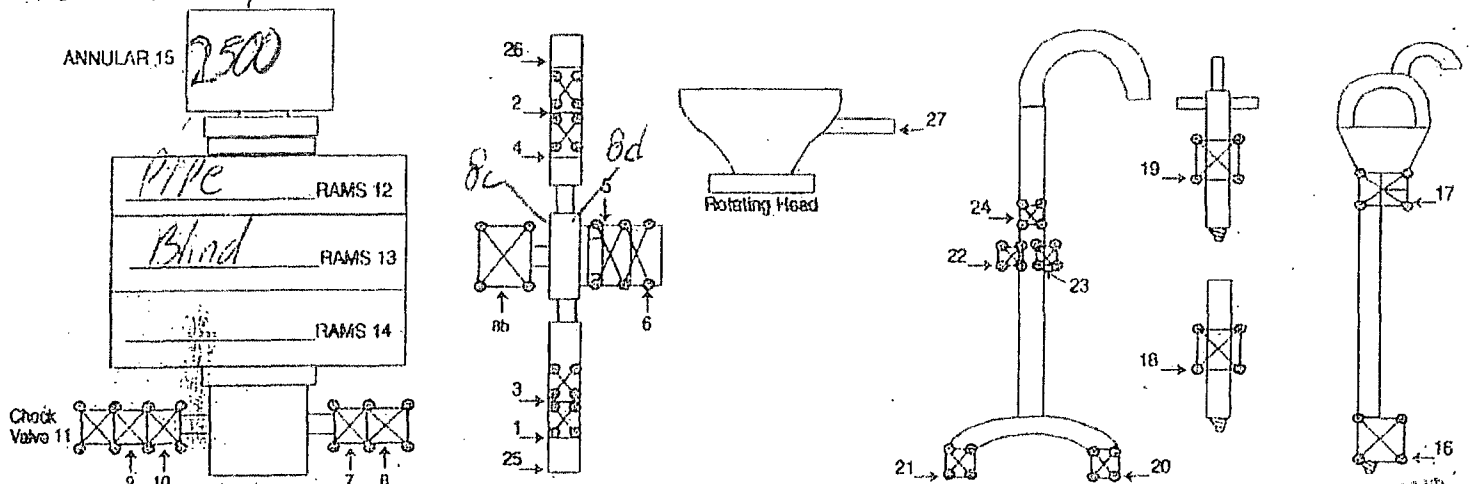
PR 1-22-50/1/8/11

BOP Testing
 Todd Martin (575) 441-6163
 Chad Villeneuve (575) 317-2075
 P.O. Box 3137
 Roswell, NM 88202
 Office: (575) 420-2341



103

Company Newbourne Date 4-15-13 Start Time 8:30 ☒ am ☐ pm
 Lease WYager II EH Fed com 14 County Elk State WV
 Company Man Lynn / Larry
 Wellhead Vendor _____ Tester T. Martin
 Drlg. Contractor Patterson Rig # 75
 Tool Pusher Matt
 Plug Type C-22 Plug Size 11" Drill Pipe Size 4 1/2 x 11
 Casing Valve Opened YES Check Valve Open NO



TEST #	ITEMS TESTED	TEST LENGTH	LOW PSI	HIGH PSI	REMARKS
1	15, 10, 8	10/10	250	2500	
2	12, 9, 8	10/10	250	5000	
3	12, 11, 8b	10/10	250	5000	
4	13, 10, 8, 4, 5, 3	10/10	250	5000	
5	13, 10, 1, 2, 6	10/10	250	5000	
6	13, 10, 2, 5, 8b, 6	10/10	250	5000	
7	8b	10/10	250	5000	
8	8b	10/10	250	5000	
9	17	10/10	250	5000	
10	16	10/10	250	5000	
11	19	10/10	250	5000	

HR @ 1200
 HR @ _____
 Mileage 150 @ 1.50

Sig. Larry

SUB TOTAL 1425
 TAX 105.99
 TOTAL 1530.99