

UNITED STATES  
DEPARTMENT OF THE INTERIOR  
BUREAU OF LAND MANAGEMENT

OCD Artesia

FORM APPROVED  
OMB No. 1004-0135  
Expires July 31, 2010

**SUNDRY NOTICES AND REPORTS ON WELLS**  
*Do not use this form for proposals to drill or to re-enter an abandoned well. Use form 3160-3 (APD) for such proposals.*

**SUBMIT IN TRIPLICATE - Other instructions on reverse side**

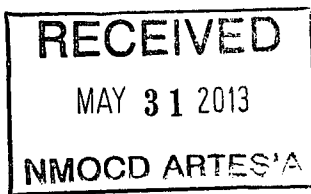
1. Type of Well <input checked="" type="checkbox"/> Oil Well <input type="checkbox"/> Gas Well <input type="checkbox"/> Other		5. Lease Serial No.  NMNM114978	
2. Name of Operator Cimarex Energy Co.		6. If Indian, Allottee or Tribe Name	
Contact: Paula Brunson E-Mail: pbrunson@cimarex.com		7. If Unit or CA/Agreement, Name and/or No.	
3a. Address 600 N. Marienfeld St., Ste 600, Midland, TX 79701	3b. Phone No. (include area code) 432-571-7800	8. Well Name and No. Forty Niner Ridge 25 Federal #1	
4. Location of Well (Footage, Sec., T., R., M., or Survey Description) Sec 23 T23S R30E 255FSL 250FEL		9. API Well No. 30015-41388	
		10. Field and Pool, or Exploratory Area Wildcat Bone Spring	
		11. County or Parish, State Lea County, NM	

**12. CHECK APPROPRIATE BOX(ES) TO INDICATE NATURE OF NOTICE, REPORT, OR OTHER DATA**

TYPE OF SUBMISSION	TYPE OF ACTION			
<input checked="" type="checkbox"/> Notice of Intent	<input type="checkbox"/> Acidize	<input type="checkbox"/> Deepen	<input type="checkbox"/> Production (Start/Resume)	<input type="checkbox"/> Water Shut-Off
<input type="checkbox"/> Subsequent Report	<input type="checkbox"/> Alter Casing	<input type="checkbox"/> Fracture Treat	<input type="checkbox"/> Reclamation	<input type="checkbox"/> Well Integrity
<input type="checkbox"/> Final Abandonment Notice	<input type="checkbox"/> Casing Repair	<input type="checkbox"/> New Construction	<input type="checkbox"/> Recomplete	<input type="checkbox"/> Other
	<input checked="" type="checkbox"/> Change Plans	<input type="checkbox"/> Plug and Abandon	<input type="checkbox"/> Temporarily Abandon	
	<input type="checkbox"/> Convert to Injection	<input type="checkbox"/> Plug Back	<input type="checkbox"/> Water Disposal	

13. Describe Proposed or Completed Operation (clearly state all pertinent details, included estimated starting date of any proposed work and approximate duration thereof. If the proposal is to deepen directionally or recompleat horizontally, give subsurface locations and measured and true vertical depths of all pertinent markers and zones. Attach the bond under which the work will be performed or provide the Bond No. on file with BLM/BIA. Required subsequent reports shall be filed within 30 days following completion of the involved operations. If the operation results in a multiple completion or recompleat in a new interval, a Form 3160-4 shall be filed once testing has been completed. Final Abandonment Notices shall be filed only after all requirements, including reclamation, have been completed, and the operator has determined that the site is ready for final inspection.)

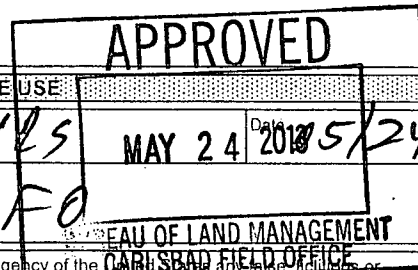
Cimarex Energy respectfully requests approval of the rig layout change - please see attached.



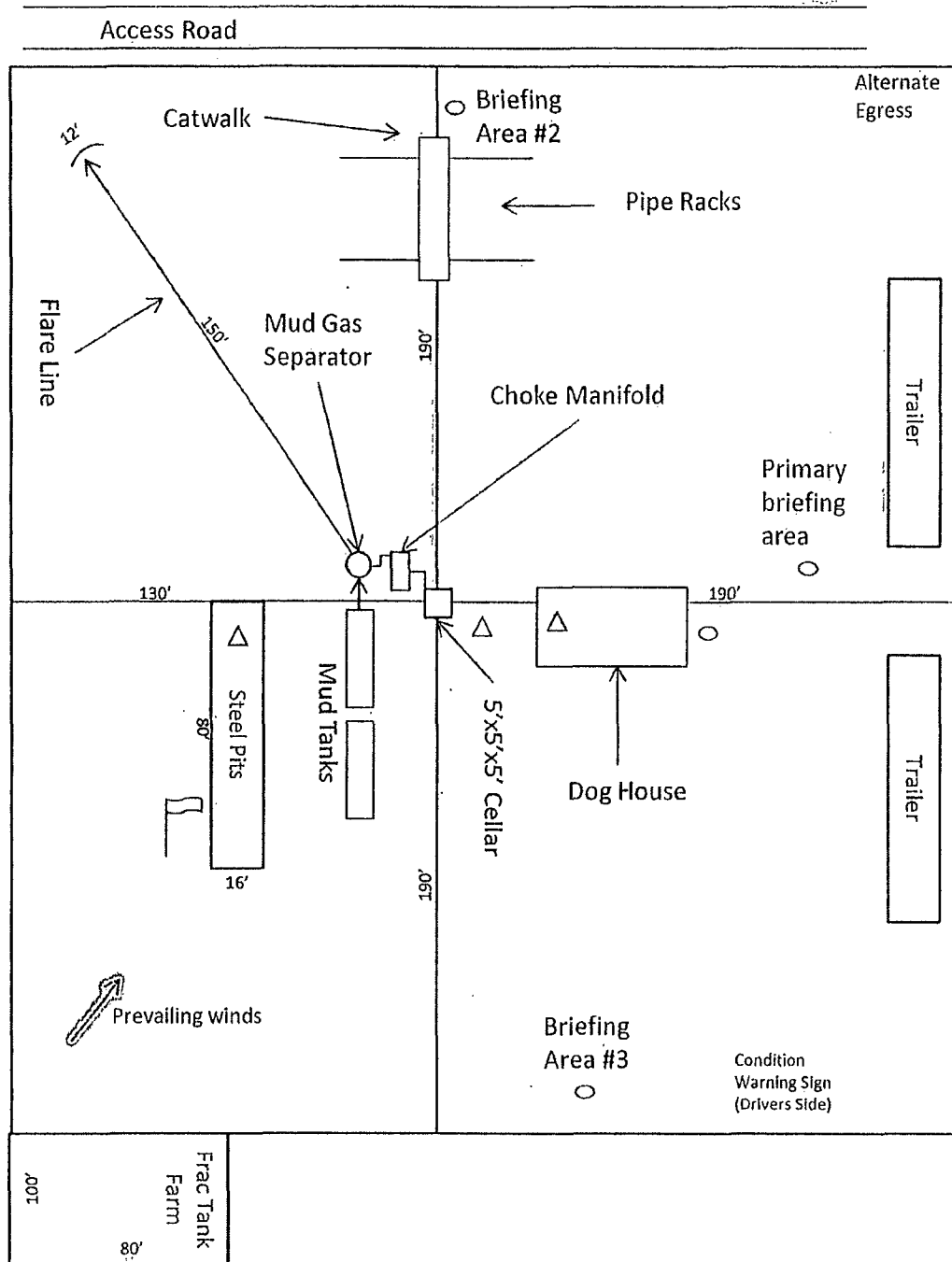
OK CRL 05/24/13  
JCS

Accepted for record 5/31/2013  
NMOCD

14. I hereby certify that the foregoing is true and correct Name (Printed/Typed) Terri Stathem		Title Regulatory Compliance
Signature 		Date May 24, 2013
THIS SPACE FOR FEDERAL OR STATE OFFICE USE		
Approved by 	Title MCS	Office CFO
Conditions of Approval, if any, are attached. Approval of this notice does not warrant or certify that the applicant holds legal or equitable title to those rights in the subject lease which would entitle the applicant to conduct operations thereon.		



Title 18 U.S.C. Section 1001, makes it a crime for any person knowingly and willfully to make to any department or agency of the United States any false, fictitious or fraudulent statements or representations as to any matter within its jurisdiction.






-  Wind Direction Indicators  
(wind sock or streamers)
- H2S Monitors  
(alarms at bell nipple and shale shaker)
-  H2S Monitors
-  Briefing Areas



Exhibit D – Rig Diagram  
 Forty Niner Ridge 25 Federal 1H  
 Cimarex Energy Co.  
 23-23S-30E  
 SHL 255 FSL & 250 FEL  
 BHL 330 FSL & 990 FWL  
 Eddy County, NM