

DISTRICT I
1625 N. French Dr., Hobbs, NM 88240
Phone: (575) 393-6161 Fax: (575) 393-0720
DISTRICT II
811 S. First St., Artesia, NM 88210
Phone: (575) 748-1283 Fax: (575) 748-9720
DISTRICT III
1000 Rio Brazos Road, Aztec, NM 87410
Phone: (505) 334-6178 Fax: (505) 334-6170
DISTRICT IV
1220 S. St. Francis Dr., Santa Fe, NM 87505
Phone: (505) 476-3460 Fax: (505) 476-3462

State of New Mexico
Energy, Minerals & Natural Resources Department
OIL CONSERVATION DIVISION
1220 South St. Francis Dr.
Santa Fe, New Mexico 87505

Form C-102
Revised August 1, 2011
Submit one copy to appropriate
District Office

□ AMENDED REPORT

WELL LOCATION AND ACREAGE DEDICATION PLAT

API Number 30-015-40898	Pool Code 96718	Pool Name LOCO HILLS; GLORIETA-YESO
Property Code 302524	Property Name MCINTYRE DK FEDERAL	Well Number 19
OGRID No. 229137	Operator Name COG OPERATING, LLC	Elevation 3666'


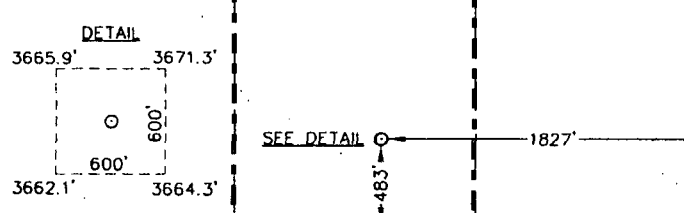

Surface Location

UL or lot No. O	Section 17	Township 17-S	Range 30-E	Lot Idn	Feet from the 483	North/South line SOUTH	Feet from the 1827	East/West line EAST	County EDDY
--------------------	---------------	------------------	---------------	---------	----------------------	---------------------------	-----------------------	------------------------	----------------

Bottom Hole Location If Different From Surface

UL or lot No.	Section	Township	Range	Lot Idn	Feet from the	North/South line	Feet from the	East/West line	County
Dedicated Acres 40	Joint or Infill	Consolidation Code	Order No.						

NO ALLOWABLE WILL BE ASSIGNED TO THIS COMPLETION UNTIL ALL INTERESTS HAVE BEEN CONSOLIDATED OR A NON-STANDARD UNIT HAS BEEN APPROVED BY THE DIVISION

<div style="border: 2px solid black; padding: 5px; text-align: center;"> RECEIVED SEP 10 2013 NMOOD ARTESIA </div>		OPERATOR CERTIFICATION I hereby certify that the information herein is true and complete to the best of my knowledge and belief, and that this organization either owns a working interest or unleased mineral interest in the land including the proposed bottom hole location or has a right to drill this well at this location pursuant to a contract with an owner of such mineral or working interest, or to a voluntary pooling agreement or a compulsory pooling order heretofore entered by the division. <div style="text-align: right;">  Signature 9/6/13 Date </div> <div style="text-align: right;"> Chasity Jackson Printed Name cjackson@concho.com E-mail Address </div>	
<p style="text-align: center;"> GEODETIC COORDINATES NAD 27 NME SURFACE LOCATION Y=665289.4 N X=605157.0 E LAT.=32.828499° N LONG.=103.990998° W </p>		SURVEYOR CERTIFICATION I hereby certify that the well location shown on this plat was plotted from field notes of actual surveys made by me or under my supervision, and that the same is true and correct to the best of my belief. <p style="text-align: center;">JULY 11, 2012</p>	
<div style="border: 1px dashed black; padding: 10px;"> <p style="text-align: center;">DETAIL</p>  <p style="text-align: center;">SEE DETAIL</p> </div>		<p>Date of Survey</p> <p>Signature & Seal of Professional Surveyor:</p> <div style="text-align: center;">  </div> <p>Certification Number: Gary C. Eidson 12641 Ronald J. Eidson 3239 AF JWSC W.O.: 12.11.1020</p>	